

HARDWICKE COURT, GLOUCESTER

CLIENT: **JACKSON ARCHITECTS**

SHEET 1 OF 4
 DRAWN: AutoCAD
 SEE ALSO: 15745 TO 15748/21

SCALE: **1:200**

SURVEY JOB No: 12140
 SURVEYED - AUG 2021

15745
21

STANDARD REFERENCE

DATUM USED - ORDNANCE SURVEY OSGM 15 TM GPS
 BENCH MARKS USED - OSGM 15 TM GPS

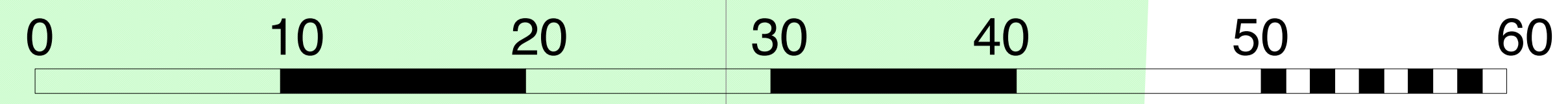

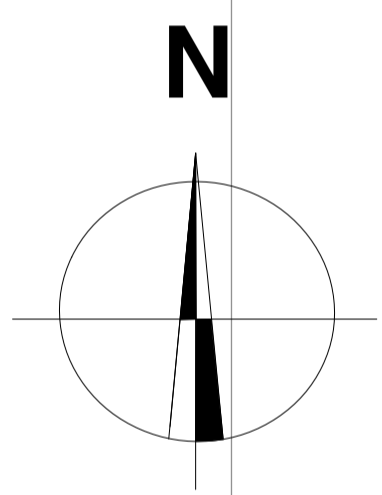
SITE BENCH MARKS ESTABLISHED - SURVEY STATIONS (SEE PLAN)

SURVEY STATIONS INDICATED THUS

PROJECTION - OSTN 15 TM GPS (Scale factor not applied)

ABBREVIATIONS

ACU AIR CONDITIONING UNIT	KO KERB OUTLET	RWP RAIN WATER PIPE
CL COVER LEVEL	L LIGHT	SC STOP COCK
EP EARTH POINT	LP LAMPPOST	SL SUMP LEVEL
ECP ELECTRICITY CABLE PIT	MH MANHOLE	SP SOIL PIPE
EP ELECTRICITY POLE	MS SERVICE MARKER	SV SUIVE VALVE
FH FIRE HYDRANT	NB NOTICE BOARD	TGB TELEPHONE CALL BOX
FL FLOOR LEVEL	NI NO FURTHER INFORMATION	TIC TELEPHONE INSPECTION COVER
G GULLY	OSGM ORDNANCE SURVEY BENCH MARK	TP TELEPHONE POLE
GC GAS COCK	P POST OR PILLAR	UTL UNABLE TO LIFT
GV GAS VALVE	RE RIDDING EYE	VP VENT PIPE
IC INSPECTION COVER	RG ROAD GULLY	WO WASH OUT
IL INVERT LEVEL	RS ROAD SIGN	WM WATER METER



JACKSON ARCHITECTS LTD

PROJECT: Church Farm Barn
 Pound Lane
 Hardwicke
 Gloucester
 GL2 4RJ

PROJECT NO: 1025

DRAWING TITLE: Site Proposals

SCALE: 1:200

DRAWING NO: 006

REVISION: (A)

DATE: Sept 2021