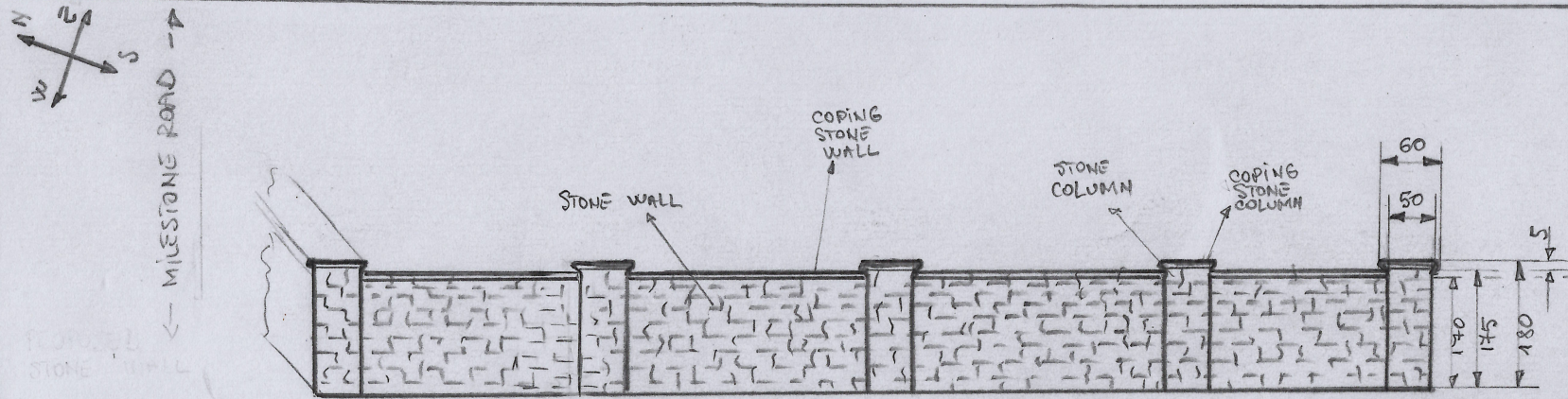


9 MILESTONE ROAD, CARTERTON, OX18 3RJ

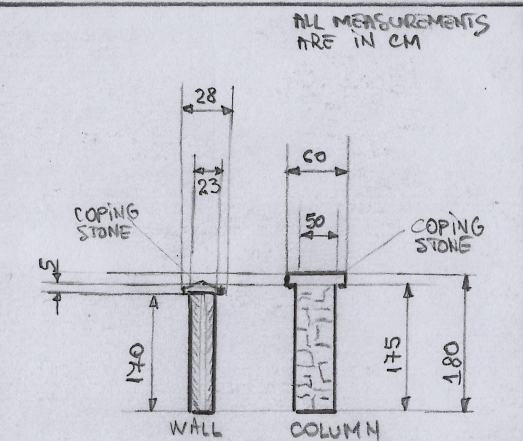
- DRAWINGS OF ELEVATIONS EXISTING AND PROPOSED AT A SCALE 1:100
- THE DRAWINGS ARE REVEALING THE FOLLOWING ELEVATIONS / ASPECTS : FRONT (FACADE), SECTIONAL, TOP VIEW (SECTION). THE REAR VIEW IS IDENTICAL TO THE FRONT VIEW
- THE PROPOSED WORK INTENDS TO INCREASE THE STONE WALL'S HEIGHT, WHILE MAINTAINING HIS ACTUAL ARCHITECTURAL DESIGN, COLOUR AND STRUCTURE
- THE MATERIALS REQUIRED FOR THE PROPOSED WORK WILL BE THE SAME AS FOR THE EXISTING STONE WALL (STONE, CONCRETE).
- THE ACTUAL COPING STONES WILL BE RE-USED TO COVER THE STONE WALL/COLUMNS ONCE THE WALL'S HEIGHT IS INCREASED AS PROPOSED



FRONT VIEW ELEVATION  
PROPOSED STONE WALL

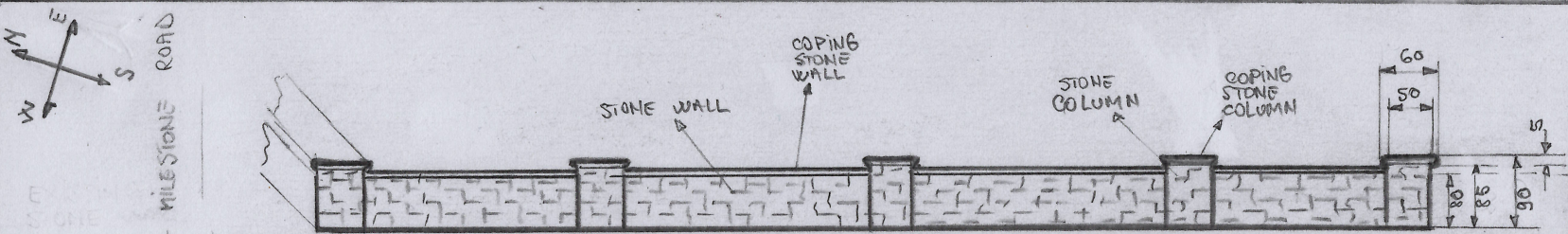
← MARLBOROUGH CLOSE →

ALL MEASUREMENTS  
ARE IN CM



ALL MEASUREMENTS  
ARE IN CM

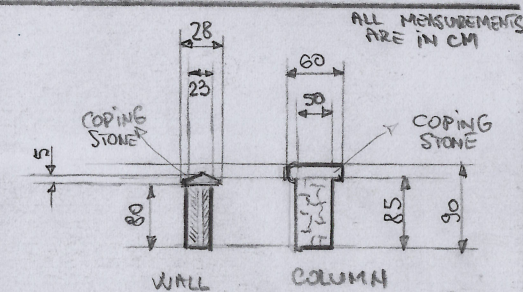
SECTIONAL ELEVATION  
PROPOSED WALL/COLUMN



FRONT VIEW ELEVATION  
EXISTING STONE WALL


← MARLBOROUGH CLOSE →

ALL MEASUREMENTS  
ARE IN CM



ALL MEASUREMENTS  
ARE IN CM

SECTIONAL ELEVATION  
EXISTING WALL/COLUMN



TOP VIEW EXISTING STONE WALL ⇒ FOR THE PROPOSED STONE WALL THE TOP VIEW REMAINS UNCHANGED

1m 2m 3m 4m 5m

10m

20m

SCALE 1:100

NOTE :- REAR VIEW IS IDENTICAL  
WITH THE FRONT VIEW  
- ALL MEASUREMENTS ARE  
IN CM