

# Future Technology Centre

## Phase I Preliminary Risk Assessment

Curtins Ref: 079306-CUR-XX-XX-T-GE-00001

Revision: P01

Issue Date: 17 February 2023


Client Name: Rider Levett Bucknall UK Limited

Client Address: 4D Platform, New Station Street, Leeds, LS1 4DJ

Site Address: Junction Mill, Thornton Rd, Bradford, BD1 2EP

Curtins Consulting Limited  
Ground Floor  
Rose Wharf  
78-80 East Street  
Leeds  
LS9 8EE  
Tel: 0113 274 8509  
Email: leeds@curtins.com  
www.curtins.com

CIVILS & STRUCTURES • TRANSPORT PLANNING • ENVIRONMENTAL • INFRASTRUCTURE • GEOTECHNICAL • CONSERVATION & HERITAGE • PRINCIPAL DESIGNER  
Birmingham • Bristol • Cambridge • Cardiff • Douglas • Dublin • Edinburgh • Glasgow • Kendal • Leeds • Liverpool • London • Manchester • Nottingham



Rev	Description	Issued by	Checked	Date
P01	First issue	RR	WS	17 February 2023

This report has been prepared for the sole benefit, use, and information for the client. The liability of Curtins Consulting Limited with respect to the information contained in the report will not extend to any third party.

Author	Signature	Date
<b>R Robinson</b> BSc (Hons) MSc Graduate Geo-Environmental Engineer		17 February 2023

Reviewed & Authorised	Signature	Date
<b>W Spraggs</b> BSc (Hons) MSc FGS Principal Geo-Environmental Engineer		17 February 2023

## Executive Summary

<b>Appointment</b>	<p>Curtins has been instructed by Rider Levett Bucknall UK Ltd (RLB) to undertake a Phase 1 Preliminary Risk Assessment (PRA) for a site located at Junction Mill, Thornton Road, Bradford.</p> <p>The PRA report has been undertaken in support of the proposed demolition of the Junction Mill building, and re-development of the site. The re-development of the site is currently understood to comprise a new residential development consisting of a 4-storey building with partial basement. This new development will be the Future Technology Centre (FTC), part of the Bradford College campus.</p>
<b>Current Site Status</b>	<p>The site footprint is currently occupied by the old Junction Mill building located along Thornton Street, Bradford. The site is approximately centred on a National Grid Reference (NGR) of SE 15850 33027. A small beck runs along side the southern boundary of the site, at the base of a retaining wall.</p>
<b>Site History</b>	<p>From the earliest available mapping (1852), the subject site is situated on land between two mills buildings, with the western half of the site occupied by a tannery, with rows of leather vats in the southwestern site corner. A boiler room was present on the eastern perimeter of the site. Bradford Beck is present along side the southern boundary of the site.</p> <p>By 1891 the site had been developed into Junction Mill, serving as a cotton spinning mill. On the eastern perimeter with the former Perseverance Mill was converted into warehouses. From 1958 the site was used as the Art School Building, part of the Technical College for Bradford College.</p> <p>Following its closure as the Art School in 2004, the building has remained unused until the present day.</p>
<b>Geology</b>	<p>Made Ground is expected to be encountered on the subject site based on previous developments.</p> <p>Superficial Deposits consist Alluvium. Underlying superficial deposits is the Pennine Lower Coal Measures Formation, consisting of mudstone, siltstone, and sandstone. The sites southern border marks a change of geology whereby superficial glacial till and bedrock of the Elland Flags sandstones may be present.</p> <p>No faulting is present within the subject site, but the surround area (&lt;1km radius) is heavily faulting due to the thrusting of the Pennine Lower Coal Measures Formation above the Elland Flags.</p>
<b>Mining and Mineral Extraction</b>	<p>The Coal Authority Interactive Map indicates this site is in a Coal Mining Reporting Area, however the site is not in a Development High Risk Area.</p>
<b>Hydrogeology</b>	<p>Superficial deposits of Alluvium are assessed as a Low Vulnerability Secondary A Aquifer. The bedrock deposits of the Pennine Lower Coal Measures are also a designated Low Vulnerability Secondary A Aquifer. The site is not situated within a Source Protection Zone. There are three (commercial) groundwater abstraction points within 500m of the site.</p>
<b>Hydrology</b>	<p>The nearest surface water feature is an unnamed surface water course 4m west of the subject site, referring to the Bradford Beck.</p>
<b>Initial Ground Contamination Assessment</b>	<p>With reference to the history of the site and immediate surrounding area, the qualitative risk assessment (QRA) determined an overall Moderate to Low risk associated with the proposed development, primarily due to the potential presence of contaminated Made Ground on-site, former tannery use (potential spillage/leakages) on the site and ground gases.</p>

**Contaminated  
Land  
Recommendations**

The following recommendations are made:

Undertake an intrusive ground investigation to support civil and structural design.

Undertake GQRA to further assess the risk presented by contamination to the identified receptors.

The precise scope of the ground investigation will be determined by the final proposed development plans.

## Table of Contents

1.0	Introduction .....	1
1.1	General Introduction .....	1
1.2	Scope .....	1
1.3	Sources of Information .....	1
2.0	Site Information .....	3
2.1	Site Location and Description .....	3
2.2	Adjacent and Surrounding Land Use .....	4
3.0	Site History .....	5
3.1	Site History .....	5
3.1	Preliminary Unexploded Ordnance (UXO) Risk Assessment .....	6
4.0	Environmental Setting .....	7
4.1	Geology .....	7
4.1.1	Historical BGS Borehole Records .....	7
4.1.2	Mining and Mineral Extraction .....	8
4.1.3	Ground Hazards .....	8
4.2	Hydrogeology .....	8
4.3	Hydrology .....	9
4.3.1	Ground Gas and Radon .....	9
4.4	Regulatory Data .....	10
4.5	Contemporary Trade Directory Entries .....	11
4.6	Planning Portal .....	11
4.7	Environmentally Sensitive Sites .....	11
5.0	Conceptual Site Model & Qualitative Risk Assessment .....	12
5.1	Additional Risk Assessments .....	12
6.0	Conclusions & Recommendations .....	15
6.1	Outline Scope of Works for Ground Investigation .....	15
6.2	Contaminants of Concern .....	16
7.0	References .....	17
8.0	Appendices .....	19

## Appendices

**Appendix A Envirocheck Report**

**Appendix B Risk Assessment Framework**

## 1.0 Introduction

### 1.1 General Introduction

Curtins has been instructed by Rider Levett Bucknall UK Ltd (RLB) to undertake a Phase 1 Preliminary Risk Assessment (PRA) for a site located at Junction Mill, Thornton Road, Bradford.

The PRA report has been undertaken in support of the proposed demolition of the Junction Mill building, and re-development of the site. The re-development of the site is currently understood to comprise a new residential development consisting of a 4-storey building with partial basement. This new development will be the Future Technology Centre (FTC), part of the Bradford College campus.

### 1.2 Scope

The PRA is intended to provide an overview of the geo-environmental setting of the site, develop both a working conceptual and ground model for the site as well as present an initial assessment of geo-environmental and geotechnical risks that could be presented to the development, including its intended site users and the wider environment.

Specifically, the PRA provides an initial assessment of the site regarding:

- a) Potential contamination of the site strata by historical and or current use.
- b) The potential impact on the wider environment by historical and or current use of the site of interest.
- c) The potential impact from surrounding land uses and other environmental factors.
- d) Potential problems associated with geological features such as faulting, mineral extraction, mining, and land instability with a particular focus on coal mining and associated geological history.
- e) The location of apparent sub-surface structures that may affect the proposed redevelopment.
- f) The location of above-surface features that may affect the proposed redevelopment.

The combined PRA is a desk-based exercise with no ground investigation or intrusive works undertaken in support of its findings. In addition, the aim of the report is to establish the requirement for/extent of any further investigations.

### 1.3 Sources of Information

The following sources of information have been consulted in the production of the report:

- Envirocheck Report (Landmark, 2023);
- Zetica UXO Regional Risk Mapping (Zetica, 2023);

---

British Geological Survey (BGS) Geindex Online Mapping (British Geological Survey, 2023);  
BGS 1:50,000 mapping (British Geological Survey, 2000)  
Coal Authority Interactive Map Viewer (Coal Authority, 2023); and  
UK Radon Online Mapping (UK HSA, 2023).

## 2.0 Site Information

### 2.1 Site Location and Description

The site footprint is currently occupied by the old Junction Mill building located along Thornton Street, Bradford. The site is approximately centred on a National Grid Reference (NGR) of SE 15850 33027 and occupies an area of c.0.09 Ha. The topography of the site shows a general site level of around 105 m above Ordnance Datum (AOD). Bradford beck runs along the southern boundary of site boundary, at the base of a retaining wall.



**Figure 1** – Site Location Plan with approximate boundary shown by the red box



## 2.2 Adjacent and Surrounding Land Use

The general theme of the surrounding land use is a mix of residential, commercial properties, and college buildings, with roads servicing the city. The specific surrounding land uses are outlined in Table 2.2.

**Table 2.2** Surrounding Area

<b>Surrounding Area</b>	N	Thornton Road, retail buildings, offices, residential apartment, and derelict warehouses situated beyond.
	E	Council parking space, with Westholme Street, offices, a YMCA and motor dealership beyond.
	S	Immediately south lies a beck at the base of a retaining wall. The Garden Mill building is situated immediately opposite the beck with Bradford Art School lie beyond.
	W	Student accommodation flats, with Tumbling Hill Street, apartments, offices and derelict land beyond.

## 3.0 Site History

### 3.1 Site History

The available historical maps included in the Envirocheck (Landmark, 2023) report (included in Appendix A) and the other sources of information for the site have been reviewed and a summary of the pertinent on-site and off-site development history is provided in *Table 3.1* and *Table 3.2*, respectively.

**Table 3.1** Summary of on-site development

Date	Description	Potential Sources of Contamination
1850s 1890s	– From the earliest available mapping (1852), the subject site is situated on land between two mills buildings, with the western half of the site occupied by a tannery, with rows of leather vats in the southwestern site corner. A boiler room was present on the eastern perimeter of the site.	Potential leakages of mobile phase contamination including volatile organic compounds, oils and heavy metals related to mill processes and tannery vats.  Boiler room with possible tanks on-site leading to heating oil spills and local deposition of ash and combustion waste.
1890s 1950s	– By 1891 the site had been developed into Junction Mill, serving as a cotton spinning mill. On the eastern perimeter with the former Perseverance Mill was converted into warehouses.	Uncontrolled release and storage of chemical related to mill processes including dyes, solvents, and enriched wastewaters comprising hydrocarbons, VOCs and heavy metals.  Uncontrolled deposition of Made Ground associated with construction/demolition related activities. Potential use of Asbestos containing materials (ACM) used within construction.
1950s - 2004	From 1958 the site was used as the Art School Building, part of the Technical College for Bradford College.	Potential spillages/usage of lead rich paint, harmful chemicals including adhesives and solvents within building footprints.
2004 Present day	– Following its closure as the Art School in 2004, the building has remained unused until the present day.	-

**Table 3.2** Summary of off-site development

Date	Description	Potential Sources of Contamination
1850s – 1880s	From the earliest mapping (1852), much of the surrounding area was comprised of differing mills. Directly to the south of site was a machine manufactory with an old sandstone quarry further beyond. Bradford Beck and the West Brook are present running parallel to the southern border of the site.	<p>Potential leakages of mobile phase contamination including volatile organic compounds, oils and heavy metals related to mill processes.</p> <p>Potential release of hydrocarbons and heavy metals related to mining activities.</p> <p>Spillages and deposition of components of hydrocarbons and volatile organic compounds remaining from machine manufactory</p>
18901 – 1950s	The surrounding areas had been subject to further development and construction with the land opposing developed into a saw and wool mill. To the SE the former sandstone quarry had been infilled and regenerated into residential row houses.	<p>Uncontrolled deposition of Made Ground associated with construction/demolition related activities.</p> <p>Uncontrolled infilling of unknown material within the old sandstone quarry.</p>
1960s – 1990s	The majority of mill had been disused or converted to factories, offices, and residential units. Much of the area to the south and southeast is now occupied by Bradford College. A scrap metal yard is located to the west of the site along the brook.	Potential leakages of oils, heavy metal and VOCs from scrap metal yard.
Present day	The site is surrounded by a mixture of buildings belonging to Bradford College alongside commercial retail, offices, and residential properties.	-

### 3.2 Preliminary Unexploded Ordnance (UXO) Risk Assessment

An assessment of the likelihood of UXO being encountered has been undertaken to advise any intrusive ground investigation in the event that this is undertaken by Curtins. This risk is influenced by a number of factors including the proximity to strategic targets, the nature of the works being undertaken and evidence of local damage in the post-war periods amongst others. In order to determine the likelihood of UXO being present on a site, a stepwise risk assessment process is followed. This process is outlined within CIRIA C681 Unexploded Ordnance: A Guide for the Construction Industry.

The risk presented by Unexploded Ordnance, identified using preliminary Unexploded Bomb (UXB) risk maps retrieved from Zetica UXO, indicates that the site is situated in a designated **Low-Risk** area in respect to the potential presence of UXB as a result of World War Two bombing (8). In addition, the development site has comprised full footprint building prior to and post WWII, and therefore limited evidence of bomb damage further adding to the designated Low-Risk.

Based on the foregoing commentary, it is recommended that no further action is needed in reference to UXO for the intrusive ground investigation works if undertaken by Curtins.

## 4.0 Environmental Setting

### 4.1 Geology

A study of the Envirocheck (Landmark, 2023) and BGS (British Geological Survey, 2003) (British Geological Survey, 2023) records has been undertaken to identify the anticipated geological sequence underlying the site.

**Table 4.1** *Geological/Hydrogeological Succession*

Geology	Associated Hydrogeological Classification
<b>Made Ground deposits</b> (anticipated to be present based on phases of development)	N/A
<b>Superficial deposits</b> consist of <b>Alluvium</b>	Low Vulnerability - Secondary A Aquifer <sup>1</sup>
<b>Bedrock deposits</b> are recorded as mudstone, siltstone, and sandstone of the <b>Pennine Lower Coal Measures Formation</b>	Low Vulnerability - Secondary A Aquifer <sup>1</sup>

Notes:

1. Secondary aquifer refers to strata that is capable of supporting water supplies at a local scale

A study of the Envirocheck (Landmark Information Group, February 2023) report and British Geological Survey (BGS) 1:50,000 mapping records (Bedrock) indicate there are no faults onsite however there are numerous faults within 1km of the site. The faulting is related to the thrusting of the Pennine Lower Coal Measures above the Elland Flags. There is potential for presence of Glacial Till and Elland Flags sandstone to be present within the south of the subject site based on geological mapping.

#### 4.1.1 Historical BGS Borehole Records

A review of historical BGS borehole records, highlighted no historical borehole within the site premises. The nearest borehole record located 458m southeast is outlined in Table 4.1.1.

**Table 4.1.1** *Historical BGS Borehole Record*

Record Number	Location (NGR)	Details (Base depth of strata - m bgl)
SE13SE2068	Offsite – 458m southeast (415840, 432980)	Made Ground: Ash and brick rubble (3.30m) Made Ground: Brown sandy clay with sandstone fragments, ash, brick etc. (4.35m) Weathered pale brown micaceous SANDSTONE (5.05m) <b>Borehole terminated at 5.05m bgl</b>

#### 4.1.2 Mining and Mineral Extraction

A review of BGS 1:50,000 maps (British Geological Survey, 2003) shows no coal seams are likely to be present at shallow depths (< 30 m bgl) beneath the site.

There are four BGS recorded mineral sites within 500 m of the site. All mineral sites refer to now ceased opencast Elland Flags sandstone quarries, the closest of which is 51m southeast.

The Coal Authority Interactive Map (Coal Authority, 2023) indicates this site is in a Coal Mining Reporting Area, however, the site is not in a Development High Risk Area.

Therefore, no further consideration has been given to the risk posed by coal mining and requirements for Coal Mining Risk Assessment.

#### 4.1.3 Ground Hazards

The Environmental Disclosure Report (Landmark, 2023) provides information regarding the risk posed to the site by a range of ground hazards. A summary of these points is detailed below in *Table 4.1.3*. It should be noted that these ratings are based on generic classifications assigned to broad geologic strata by the BGS National Geoscience Information Service and do not necessarily reflect onsite conditions.

**Table 4.1.3.** Summary of Ground Hazards

Ground Hazard	Hazard Potential
Collapsible Ground Stability Hazards	No Hazard
Compressible Ground Stability Hazard	Very Low
Ground Dissolution Stability Hazard	No hazard
Landslide Ground Stability Hazard	Very Low
Running Sand Ground Stability Hazard	Very Low
Shrinking or Swelling Clay Ground Stability Hazard	Very Low

## 4.2 Hydrogeology

The site is not situated within an Environment Agency Source Protection Zone (SPZ).

There are three groundwater (commercial) abstraction points within 500m of the site. The closest of which is located 143m to the northwest operated by Robert Jowitt and Sons Ltd. for general use with textile and leather manufacturing. No potable groundwater abstractions located within 1km.

### 4.3 Hydrology

The nearest surface water feature is an unnamed surface water course c.4m west of the subject site, referring to the Bradford Beck.

A summary of the flood risk setting, as provided by the Envirocheck report (Landmark, 2023), is provided below:

Flooding from rivers and sea: Zone 2: there is a 0.1% to 1% chance or greater of flooding in any year

Flooding from surface water: low risk to medium risk (chance of flooding from 100 to 1000-year return)

Flooding from groundwater: Potential for groundwater flooding at the surface to occur on site.

There is one surface water abstractions within 1000m of site. The abstraction is operated by Mr Sponge which is used for general commercial/industrial/public service use.

There are three discharge consents within 250m of the subject site. The closest being 36m to the southwest, operated by Bradford and Ilkley Community College discharging miscellaneous surface water. Two further discharge consent is operated by Storm Tank/cso on sewage network approximately 220m southeast of site which discharges sewage into the Bradford Beck.

There have been no pollution incidents to controlled waters within 500m of the site.

#### 4.3.1 Ground Gas and Radon

There are seven recorded entries for BGS or Historical Recorded landfill sites within 1km of the subject site as outlined in Table 4.3.1.

**Table 4.3.1:** Landfills within 1km of the subject site

Location	Distance from site (m - direction)	Description
Land off Leaming Street	824 (NE)	Deposited Waste including Inert and Commercial Waste. Last input 04/1994.
Lister Hills	835 (W)	Deposited Waste including Inert Waste. Last input 12/1979.
Legrams Mills	858 (W)	Deposited Waste included Inert, Industrial and Commercial Waste. Last input 12/1985.
Land at Dirkhill Road	896 (SW)	Deposited Waste including Inert and Commercial Waste. Last input 04/1994. Last input 03/1984.
Horton Park Station	960 (SW)	Deposited Waste including Inert Waste. Last input 12/1987.
Old Canal Road	961 (NE)	Deposited Waste including Inert Waste. Last input unknown.

Location	Distance from site (m - direction)	Description
Horton Park Station	983 (W)	Deposited Waste including Inert and Commercial Waste. Last input 03/1993.

There is no recorded entry for infilled land (non-water) on site. However, the sandstone opencast quarry 51m south of site is recorded to be infilled with unknown material.

The Envirocheck report (Landmark, 2023) states that the site is in a lower probability radon area, where less than 1% of properties are estimated to be above the radon action level. As such, no radon protection measures are necessary in the construction of new dwellings or extensions. Where the new development incorporates a basement the advice of a specialist Radon assessor must be obtained.

#### 4.4 Regulatory Data

Information in the Envirocheck (Landmark Information Group, February 2023) report relating to various active regulatory controls has been reviewed, with a summary presented below in Table 4.4.

**Table 4.4** *Regulatory information within 250m of the site*

Regulatory Data	Distance from Site	Details
Historical Landfill Sites	>250m	None recorded within 250m of the subject site.
Local Authority Recorded Landfill Sites	>250m	None recorded within 250m of the subject site.
Local Authority Pollution Prevention and Controls	32m W 70m SE 119 E	Northern Motors (waste oil burners) Sunwin Motors (respraying of road vehicles) Sunwin Self Service (Petrol filling station)
Registered Waste Transfer Sites	>250m	None recorded within 250m of the subject site.
Registered Waste Treatment or Disposal Sites	67m NW 170m NW 211 (NW)	E Galloways & Sons Ltd. (Metal scrapyards – license cancelled) Dean Dismantlers Ltd. (Scrapyard - operational) M & G Dismantlers (Scrapyard – under review)
Licensed Waste Management Facilities	146m NW 207m NW 209m W 250m W	Mr. A Dean – Metal Recycling (Expired) M & C Dismantlers – Metal Recycling (Surrendered) Hussain Aqib – Vehicle Depollution Facility (Expired) Longside Motors Ltd. – End of Life Vehicles (Expired)
Fuel Station Entries	119m E	Texaco petrol filling station. However now recorded as obsolete with none further recorded in 250m.
Registered Radioactive Substances	185m SW 195m SW	University of Bradford – Keeping, use and disposal of radioactive materials. However, application has been superseded or determined by the EA.

---

#### **4.5 Contemporary Trade Directory Entries**

There are no Contemporary Trade Directory Entries registered to the subject site.

#### **4.6 Planning Portal**

A review of Bradford Metropolitan District Council Planning and Building Control portal (City of Bradford Metropolitan District Council, accessed February 2023) was undertaken to determine any geo-environmental pertinent information on-site or surrounding area. The portal concluded that no ground investigation data is available for the site as part of the application.

#### **4.7 Environmentally Sensitive Sites**

There are no registered environmentally sensitive land uses within 1 km of the site.



## 5.0 Conceptual Site Model & Qualitative Risk Assessment

The Conceptual Site Model (CSM) and Qualitative Risk Assessment (QRA) are presented in the table within this section.

The CSM details the source-pathway-receptor linkages or potential contaminant linkages (PCLs) that have been identified for the site. The QRA details the associated level of risk relating to these PCLs.

The CSM and QRA concern the major risks to human health and controlled waters with additional, more specific risk assessment protocols contained within the main body of this reporting, as detailed in Section 5.1 below.

The QRA follows the framework outlined within CIRIA C552, which is summarised within Appendix B.

The 'risk rating' within the QRA refers to the risk that the source, pathway, receptor linkage or PCL is complete. Unless specifically stated it does not necessarily refer to an immediate risk and is intended to be used as a tool to assess the necessity for further assessment/investigation.

### 5.1 Additional Risk Assessments

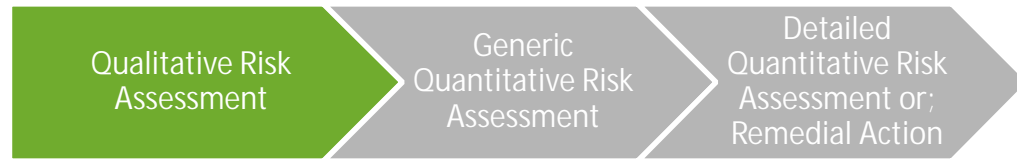
The following risk assessments, listed below, are not included within the main CSM and QRA but none-the-less can be of critical importance to the onward development of the site.

The risk presented by UXO is discussed in Section **Error! Reference source not found.**

The risk presented by Mining and Mineral Extraction is discussed and assessed in Section 4.1.22.

The risk presented by Radon is discussed and assessed in Section 4.3.1.

Under current health and safety legislation, employers are required to conduct their own appropriate risk assessments and mitigation to protect themselves and their employees, other human receptors, and the environment from potential contamination. Such risks must be adequately mitigated by law, specifically the Construction Design Management (CDM) Regulations, 2015 which require that potential risks to human health and the environment from construction activities are appropriately identified and all necessary steps taken to eliminate / manage that risk. It has been assumed that any future construction works on site will be undertaken in compliance with these requirements and, therefore, construction workers involved in the building works at the site have been discounted as a human receptor in the CSM.



The table below represents the first stage in the land quality risk assessment process; **the Qualitative Risk Assessment**. In order for a development site to be deemed 'suitable for use' the level of risk needs to be brought down to acceptable levels, i.e., low to negligible risk. The purpose of each stage of risk assessment is ultimately to establish if there is a requirement for additional levels of assessment to be made in order to have sufficient confidence to support a risk characterisation or management decision, e.g., remedial action.

Conceptual Site Model			Qualitative Risk Assessment			Action
Source	Pathway(s)	Receptor(s)	Consequence (Potential Severity)	Likelihood of Occurrence	Risk Rating	
<p><b>On-site sources of potential contamination:</b></p> <p>Uncontrolled deposition of Made Ground associated with several phases of development and historical industrial use.</p> <p><i>Potential contaminants of concern associated with the above sources include, amongst others; petrol/diesel range hydrocarbons and volatile organic compounds, polycyclic aromatic hydrocarbons arising from incomplete combustion and metals and non-metals, pesticides, and asbestos.</i></p>	<p><b>Direct contact of soils and inhalation of soil derived dust and vapours</b></p> <p>Ingestion of soils has been discounted owing to proposed end use of the site and young adults present.</p>	<p><b>Future site users</b></p> <p>Site staff visitors, trespassers</p>	<p><b>Medium</b></p> <p>Chronic health risk</p>	<p><b>Likely</b></p> <p>Given that the subject site has experienced multiple stage of development, with varying industrial uses, dating back to the earliest available mapping (1852) and beyond, it is likely that made ground could comprise elevated concentration of contaminants stemming from unregulated deposition. Boreholes from the adjacent partner mill, Flower Mill recorded made ground up to 4.35m thick with constituents such as ash present.</p> <p>As the Mill spanned the entirety of the building, any contamination if present is likely to be continuous throughout. Localised areas of elevated contamination may be present dependent on the previous industrial activity. For example, the locations of the previous boiler house, it is likely, that if present, any contamination will occur in localised pockets and include solid phase material (ash and clinker).</p> <p>Given the proposed end use comprises offices, teaching facilities and workshops. It is presumed that no private gardens will be part of the development and therefore the site is of low sensitivity. However, from the current development plans there is indication that soft landscaping will surround the development, presenting a potential pathway. Consequently, a Generic Quantitative Risk Assessment (GQRA) is required to further determine the risk.</p>	<b>Moderate</b>	Ground investigation to allow risk assessment protective of human health (GQRA).
	<p><b>Vertical and lateral migration through the underlying strata including made ground, residual soils, and bedrock deposits</b></p>	<p><b>Controlled waters (Groundwater)</b></p> <p>Superficial and Bedrock – Secondary A</p>	<p><b>Medium</b></p> <p>Pollution of sensitive water resources</p>	<p><b>Likely</b></p> <p>With both bedrock and superficial deposit classification as productive Secondary A aquifers, groundwater is at risk of contamination from leaching of the Made Ground. However, given the previous areas heavily industrial background and urban nature; the local groundwater quality is likely to be poor. Furthermore, groundwater extraction in proximity to site is used exclusively for industrial and commercial use opposed to drinking water.</p> <p>Despite the potential presence of contamination being present within the ground, most of the proposed development is anticipated to be covered with hardstanding. This will reduce the likelihood of potential leaching and mobilisation of contamination.</p> <p>If leaching of any potential contamination of Made Ground were to occur, the proximity of the Bradford Beck may present a pathway to controlled water sources. Consequently, a Generic Quantitative Risk Assessment (GQRA) is required to further determine the risk.</p>	<b>Moderate</b>	Ground investigation to allow risk assessment protective of human health (GQRA).
	<p><b>Controlled waters (Surface water)</b></p> <p>Bradford Beck – 4m west of site</p>	<p><b>Medium</b></p> <p>Pollution of sensitive water resources</p>				
<p><b>Onsite sources of contamination:</b></p> <p>Potential leakages and spillages of hydrocarbons and VOCs associated with former use and boiler room on-site.</p>	<p><b>Inhalation of vapours</b></p>	<p><b>Future site users</b></p> <p>Site staff visitors, trespassers.</p>	<p><b>Medium</b></p> <p>Chronic health risk.</p>	<p><b>Likely</b></p> <p>Potential spillages during the site historical industrial past, are likely to be sources of contamination within shallow soils and Made Ground and surrounding soils. Mill activities can induce the release of hydrocarbons, and VOCs into the ground below. This could lead to potential inhalation of vapour risk to future site users.</p> <p>Consequently, a Generic Quantitative Risk Assessment (GQRA) is required to further determine the risk.</p>	<b>Moderate</b>	Ground investigation to allow risk assessment protective of human health (GQRA).
	<p><b>Vertical and lateral migration through the underlying strata including made ground, residual soils, and bedrock deposits</b></p>	<p><b>Controlled waters (Groundwater)</b></p> <p>Superficial and Bedrock – Secondary A</p>	<p><b>Medium</b></p> <p>Pollution of sensitive water resources</p>	<p><b>Likely</b></p> <p>Potential spillages during the site historical industrial past, are likely to be sources of contamination within shallow soils and Made Ground and surrounding soils. Mill activities can induce the release of hydrocarbons, and VOCs into the ground below. As the site is underlain by alluvium and sandstone, both of which potentially permeable, a pathway into soil is presented. Consequently, a Generic Quantitative Risk Assessment (GQRA) is required to further determine the risk.</p>	<b>Moderate</b>	Ground investigation to allow risk assessment protective of human health (GQRA).

Conceptual Site Model			Qualitative Risk Assessment			Action
Source	Pathway(s)	Receptor(s)	Consequence (Potential Severity)	Likelihood of Occurrence	Risk Rating	
		<b>Controlled waters (Surface water)</b> Bradford Beck – 4m west of site	<b>Medium</b> Pollution of sensitive water resources	<b>Likely</b> Potential spillages during the site historical industrial past, are likely to be sources of contamination within shallow soils and Made Ground and surrounding soils. Mill activities can induce the release of hydrocarbons, and VOCs into the ground below. As the site is underlain by alluvium and sandstone, both of which potentially permeable, a pathway into soil is presented and potentially shallow groundwater in continuity with Bradford Beck. Consequently, a Generic Quantitative Risk Assessment (GQRA) is required to further determine the risk.	<b>Moderate</b>	Ground investigation to allow risk assessment protective of human health (GQRA).
<b>Off-site sources of potential contamination</b> Potential leakages and spillages of mobile contaminants associated with surrounding historical industrial use	<b>Lateral migration through the underlying strata via a preferential pathway followed by...Inhalation of Vapours</b>	<b>Future site users</b> Site staff visitors, trespassers.	<b>Medium</b> Chronic health risk.	<b>Unlikely</b> A number of industrial uses similar to the development site have been recorded historically within the surrounding area. Consequently, there is potential for similar contaminants on-site to be present off-site. At this stage, there is potential contamination risk to future site users from on-site sources and GQRA recommended. In light of this, at this stage the off-site contaminant sources are unlikely to present a greater risk than on-site sources of contaminants.	<b>Low</b>	No further action required.
<b>On-site and off-site soils with the potential to generate ground gases</b> Potential for made ground deposits due to industrial history. Presence of Alluvium on-site with anticipated organic material. <i>Potential for made ground deposits due to industrial history. Potential for gas generation from unknown infilling of sandstone quarry 50m south of the subject site.</i>	<b>Vertical and horizontal migration through the made ground, residual soil and bedrock deposits</b>	<b>Future site users</b> Site staff visitors, trespassers	<b>Severe</b> Acute health risk, e.g., asphyxiation	<b>Likely</b> With reference to BS8576 (2013) <i>Guidance on investigations for ground gas – Permanent gases and Volatile Organic Compounds</i> , organic inclusions within made ground and natural sources are considered to have Very Low gas generation potential. However, with limited available ground investigation available on site there is the possibility of a significant thickness of made ground beneath the proposed development from historical development cycles to generate sufficient ground gas to impact future site users. With reference to previous boreholes on the nearby Garden Mill, Made Ground is up to 4.35m thick, exhibiting a high potential for ground gas generation.	<b>Moderate</b>	Ground investigation to allow risk assessment protective of human health (GQRA).

## 6.0 Conclusions & Recommendations

The qualitative risk assessment (QRA) determined an overall **Low to Moderate** level of risk to human health and **Low to Moderate** risk to controlled waters associated with on-site sources of ground contamination. An overall Low to Moderate level of risk from on-site sources and ground gasses was concluded. The QRA concluded that further requirements comprising a generic quantitative risk assessment (GQRA) are required to determine the potential contamination risk on-site and to confirm ground conditions.

It is recommended that the GQRA are conducted as part of a ground investigation in support of the engineering design of the proposed development an outline scope for which is detailed in the section hereafter.

In summary, the following recommendations are made:

- Undertake an intrusive ground investigation to support civil and structural design.
- Undertake GQRA for human health, ground gasses and controlled waters.
- Undertake ground gas and groundwater monitoring.

It is further recommended that this work is completed in advance of any development works taking place.

The risks presented by mining, UXO and radon are presented in section 3.1 and are deemed as **low risk**.

### 6.1 Outline Scope of Works for Ground Investigation

Potential sources of site wide Made Ground contamination have been identified on site as part of the Preliminary Site Assessment. A non-targeted approach can be used to identify ground condition across the full coverage of the site.

The sampling strategy can be co-ordinated with a geotechnical sampling strategy (targeting of proposed building footprints, soft landscaping areas and boundary conditions) but should allow adequate coverage of the site in line with good practice.

It is envisaged that the ground investigation will comprise the following, all undertaken under the supervision of a suitably qualified engineer:

Window sample boreholes to determine shallow ground conditions and enable monitoring well installation

Rotary boreholes to characterize deeper ground conditions in support of potential piled foundation design and to facilitate geotechnical assessments relating to the proposed constructions.

Recovery of soil and groundwater samples to inform geotechnical and environmental assessments.

Ground water monitoring to inform design.

Ground gas monitoring to identify risks from ground gas generation.

## 6.2 Contaminants of Concern

It is recommended that screening of the materials arising from the ground is undertaken to confirm their suitability for retention and/or re-use on site. Potential contaminants of concern (CoC) associated with the on-site sources identified within the tabulated Conceptual Site Model in Section 5.0 of this reporting include, but are not limited to:

- Polycyclic aromatic hydrocarbons (PAHs);
- Aliphatic and aromatic hydrocarbons present within fuel oils.
- Volatile Organic Compounds (VOCs)
- Polychlorinated Biphenyls (PCBs)
- Inorganic compounds including toxic metals, non-metals, metalloids; and,
- Asbestos.

Potential contaminants associated with the air-borne dust/particulates and vapours include, but are not limited to: asbestos, polycyclic aromatic hydrocarbons and inorganic compounds including toxic metals that are also accounted for by potential on-site contaminants of concern.

The potential for other CoC's to exist that are not listed above is considered unlikely and shall be at the discretion of the supervising Engineer.

The potential for off-site sources of free product or mobile contaminants within the sub-surface environment is considered unlikely and is considered to be accounted for by the contaminants of concern detailed above.

## 7.0 References

- British Geological Survey (BGS) accessed December 2022 BGS Opengeoscience, <https://www.bgs.ac.uk/data/mapViewers/home.html>
- British Geological Survey (BGS) accessed January 2023 BGS Opengeoscience, <https://www.bgs.ac.uk/data/mapViewers/home.html>
- British Geological Survey 1981 BGS 1:50,000 Geological Mapping, Solid and Drift - Sheet No.188, Cambridge
- British Geological Survey 1990 BGS 1:50,000 Geological Mapping, Solid and Drift - Sheet No.222, Great Dummow
- British Geological Survey 2003 BGS 1:50,000 mapping records (Bedrock and Superficial Editions) for Leeds (Sheet 70)
- British Geological Survey 2023 Geoin
- British Geological Survey 2000 BGS 1:50,000 mapping records (Solid and Drift) for Bradford (Sheet 69)
- City of Bradford Metropolitan District Council accessed February 2023 <https://planning.bradford.gov.uk/online-applications/propertyDetails.do?previousCaseType=Application&keyVal=IGHB9VDHA1000&previousCaseNumber=15%2F01032%2FMAO&activeTab=summary&previousKeyVal=NLD9TMDHLT000>
- Coal Authority 2023 Coal Authority Interactive Map Viewer, <http://mapapps2.bgs.ac.uk/coalauthority/home.html> accessed February 2023
- East Hertfordshire Council accessed December 2022 Planning Application Portal <https://publicaccess.eastherts.gov.uk/online-applications/>
- Environment Agency accessed January 2023 Environment Agency Data, [www.magic.defra.gov.uk](http://www.magic.defra.gov.uk)
- Environment Agency accessed November 2022 Environment Agency Data, [www.magic.defra.gov.uk](http://www.magic.defra.gov.uk)
- Environment Agency accessed December 2022 Historical Landfill Data, <https://data.gov.uk/dataset/17edf94f-6de3-4034-b66b-004ebd0dd010/historic-landfill-sites>
- Landmark 2023 Envirocheck Report Ref. 306394373\_1\_1
- Landmark Information Group February 2023 Envirocheck Report. Ref. ECA-305846270\_1\_1
- Landmark Information Group January 2023 Envirocheck Report. Ref. ECA-305846270\_1\_1
- Landmark Information Group November 2022 Envirocheck Report. Ref. ECA-304238330
- Public Health England accessed December 2022 UK Radon Atlas, <https://www.ukradon.org/>
- Public Health England accessed January 2023 UK Radon Atlas, <https://www.ukradon.org/>
- UK HSA 2023 UK Radon Maps
- Zetica 2023 Zetica UXO Risk Mapping

---

Zetica accessed January 2023 <https://zeticauxo.com/downloads-and-resources/risk-maps/>

Zetica accessed October 2022 <https://zeticauxo.com/downloads-and-resources/risk-maps/>

## 8.0 Appendices

**Appendix A**    **Envirocheck Report**

**Appendix B**    **Risk Assessment Framework**



---

079306-CUR-XX-XX-T-GE-00001

**Future Technology Centre**  
Phase I Preliminary Risk Assessment



---

**Appendix A    Envirocheck Report**

## Envirocheck<sup>®</sup> Report:

### Datasheet

#### Order Details:

**Order Number:**

306394373\_1\_1

**Customer Reference:**

B079306

**National Grid Reference:**

415850, 433030

**Slice:**

A

**Site Area (Ha):**

0.09

**Search Buffer (m):**

1000

#### Site Details:

Sunwin Nissan, Olympia Buildings

Thornton Road

BRADFORD

BD1 2EP

#### Client Details:

Miss E Scholes

Curtins Consulting Ltd

Rose Wharf

78-80 East Street

Leeds

West Yorkshire

LS9 8EE

Report Section	Page Number
Summary	-
Agency & Hydrological	1
Waste	38
Hazardous Substances	49
Geological	50
Industrial Land Use	62
Sensitive Land Use	-
Data Currency	140
Data Suppliers	146
Useful Contacts	147

#### Introduction

The Environment Act 1995 has made site sensitivity a key issue, as the legislation pays as much attention to the pathways by which contamination could spread, and to the vulnerable targets of contamination, as it does the potential sources of contamination. For this reason, Landmark's Site Sensitivity maps and Datasheet(s) place great emphasis on statutory data provided by the Environment Agency/Natural Resources Wales and the Scottish Environment Protection Agency; it also incorporates data from Natural England (and the Scottish and Welsh equivalents) and Local Authorities; and highlights hydrogeological features required by environmental and geotechnical consultants. It does not include any information concerning past uses of land. The datasheet is produced by querying the Landmark database to a distance defined by the client from a site boundary provided by the client. In this datasheet the National Grid References (NGRs) are rounded to the nearest 10m in accordance with Landmark's agreements with a number of Data Suppliers.

#### Copyright Notice

© Landmark Information Group Limited 2023. The Copyright on the information and data and its format as contained in this Envirocheck® Report ("Report") is the property of Landmark Information Group Limited ("Landmark") and several other Data Providers, including (but not limited to) Ordnance Survey, British Geological Survey, the Environment Agency/Natural Resources Wales and Natural England, and must not be reproduced in whole or in part by photocopying or any other method. The Report is supplied under Landmark's Terms and Conditions accepted by the Customer. A copy of Landmark's Terms and Conditions can be found with the Index Map for this report. Additional copies of the Report may be obtained from Landmark, subject to Landmark's charges in force from time to time. The Copyright, design rights and any other intellectual rights shall remain the exclusive property of Landmark and /or other Data providers, whose Copyright material has been included in this Report. © Environment Agency & United Kingdom Research and Innovation 2023. © Natural Resources Wales & United Kingdom Research and Innovation 2023.

#### Natural England Copyright Notice

Site of Special Scientific Interest, National Nature Reserve, Ramsar, Special Protection Area, Special Conservation Area, Marine Nature Reserve data (derived from Ordnance Survey 1:10000 raster) is provided by, and used with the permission of, Natural England who retain the copyright and Intellectual Property Rights for the data.

#### Scottish Natural Heritage Copyright

Contains SNH information licensed under the Open Government Licence v3.0.

#### Ove Arup Copyright Notice

The Mining Instability data was obtained on licence from Ove Arup & Partners Limited (for further information, contact mining.review@arup.com). No reproduction or further use of such Data is to be made without the prior written consent of Ove Arup & Partners Limited. The supplied Mining Instability data is derived from publicly available records and other third party sources and neither Ove Arup & Partners nor Landmark warrant the accuracy or completeness of such information or data.

#### Stantec Copyright Notice

The cavity data presented has been extracted from the PBA (now Stantec UK Ltd) enhanced version of the original DEFRA national cavity databases. Stantec UK Ltd retain the copyright & intellectual property rights in the data. Whilst all reasonable efforts are made to check that the information contained in the cavity databases is accurate we do not warrant that the data is complete or error free. The information is based upon our own researches and those collated from a number of external sources and is continually being augmented and updated by Stantec UK Ltd. In no event shall Stantec UK Ltd or Landmark be liable for any loss or damage including, without limitation, indirect or consequential loss or damage arising from the use of this data.

#### Radon Potential dataset Copyright Notice

Information supplied from a joint dataset compiled by The British Geological Survey and Public Health England.

#### Natural Resources Wales Copyright Notice

Contains Natural Resources Wales information © Natural Resources Wales and Database Right. All rights Reserved. Contains Ordnance Survey Data. Ordnance Survey Licence number 100019741. Crown Copyright and Database Right. Contains Natural Resources Wales information © Natural Resources Wales and Database Right. All rights Reserved. Some features of this information are based on digital spatial data licensed from the Centre for Ecology & Hydrology © NERC (CEH). Defra, Met Office and DARD Rivers Agency © Crown copyright. © Cranfield University. © James Hutton Institute. Contains OS data © Crown copyright and database right 2023. Land & Property Services © Crown copyright and database right.

#### Report Version v53.0

Data Type	Page Number	On Site	0 to 250m	251 to 500m	501 to 1000m (*up to 2000m)
<b>Agency &amp; Hydrological</b>					
BGS Groundwater Flooding Susceptibility	pg 1	Yes	Yes	Yes	n/a
Contaminated Land Register Entries and Notices					
Discharge Consents	pg 4		3	3	27
Prosecutions Relating to Controlled Waters			n/a	n/a	n/a
Enforcement and Prohibition Notices					
Integrated Pollution Controls	pg 12		4	3	5
Integrated Pollution Prevention And Control	pg 14		2		
Local Authority Integrated Pollution Prevention And Control					
Local Authority Pollution Prevention and Controls	pg 14		3	4	18
Local Authority Pollution Prevention and Control Enforcements	pg 18				1
Nearest Surface Water Feature	pg 18		Yes		
Pollution Incidents to Controlled Waters	pg 18		5	4	7
Prosecutions Relating to Authorised Processes					
Registered Radioactive Substances	pg 20		8	2	4
River Quality	pg 22		3	1	4
River Quality Biology Sampling Points	pg 24			1	2
River Quality Chemistry Sampling Points					
Substantiated Pollution Incident Register	pg 25			1	3
Water Abstractions	pg 25		3	2	(*29)
Water Industry Act Referrals	pg 33				2
Groundwater Vulnerability Map	pg 34	Yes	n/a	n/a	n/a
Groundwater Vulnerability - Soluble Rock Risk			n/a	n/a	n/a
Groundwater Vulnerability - Local Information			n/a	n/a	n/a
Bedrock Aquifer Designations	pg 34	Yes	n/a	n/a	n/a
Superficial Aquifer Designations	pg 34	Yes	n/a	n/a	n/a
Source Protection Zones	pg 34			1	
Extreme Flooding from Rivers or Sea without Defences	pg 34	Yes		n/a	n/a
Flooding from Rivers or Sea without Defences	pg 34		Yes	n/a	n/a
Areas Benefiting from Flood Defences				n/a	n/a
Flood Water Storage Areas				n/a	n/a
Flood Defences				n/a	n/a
OS Water Network Lines	pg 34		16		10

Data Type	Page Number	On Site	0 to 250m	251 to 500m	501 to 1000m (*up to 2000m)
<b>Waste</b>					
BGS Recorded Landfill Sites					
Historical Landfill Sites	pg 38				7
Integrated Pollution Control Registered Waste Sites					
Licensed Waste Management Facilities (Landfill Boundaries)					
Licensed Waste Management Facilities (Locations)	pg 39		4		3
Local Authority Landfill Coverage	pg 40	1	n/a	n/a	n/a
Local Authority Recorded Landfill Sites					
Potentially Infilled Land (Non-Water)	pg 40		1	3	4
Potentially Infilled Land (Water)	pg 41				5
Registered Landfill Sites	pg 41				5
Registered Waste Transfer Sites	pg 45				8
Registered Waste Treatment or Disposal Sites	pg 47		3	1	1
<b>Hazardous Substances</b>					
Control of Major Accident Hazards Sites (COMAH)	pg 49				1
Explosive Sites					
Notification of Installations Handling Hazardous Substances (NIHHS)	pg 49				1
Planning Hazardous Substance Consents					
Planning Hazardous Substance Enforcements					

Data Type	Page Number	On Site	0 to 250m	251 to 500m	501 to 1000m (*up to 2000m)
<b>Geological</b>					
BGS 1:625,000 Solid Geology	pg 50	Yes	n/a	n/a	n/a
BGS Estimated Soil Chemistry	pg 50	Yes	Yes	Yes	Yes
BGS Recorded Mineral Sites	pg 59		1	3	3
BGS Urban Soil Chemistry					
BGS Urban Soil Chemistry Averages					
CBSCB Compensation District			n/a	n/a	n/a
Coal Mining Affected Areas	pg 60	Yes	n/a	n/a	n/a
Mining Instability	pg 60	Yes	n/a	n/a	n/a
Man-Made Mining Cavities	pg 60				1
Natural Cavities					
Non Coal Mining Areas of Great Britain	pg 60	Yes		n/a	n/a
Potential for Collapsible Ground Stability Hazards	pg 60		Yes	n/a	n/a
Potential for Compressible Ground Stability Hazards	pg 60	Yes		n/a	n/a
Potential for Ground Dissolution Stability Hazards				n/a	n/a
Potential for Landslide Ground Stability Hazards	pg 60	Yes	Yes	n/a	n/a
Potential for Running Sand Ground Stability Hazards	pg 61	Yes		n/a	n/a
Potential for Shrinking or Swelling Clay Ground Stability Hazards	pg 61	Yes		n/a	n/a
Radon Potential - Radon Affected Areas			n/a	n/a	n/a
Radon Potential - Radon Protection Measures			n/a	n/a	n/a
<b>Industrial Land Use</b>					
Contemporary Trade Directory Entries	pg 62		54	122	342
Fuel Station Entries	pg 107		1		5
Points of Interest - Commercial Services	pg 107		9	33	90
Points of Interest - Education and Health					
Points of Interest - Manufacturing and Production	pg 118		44	46	126
Points of Interest - Public Infrastructure	pg 136		4	2	17
Points of Interest - Recreational and Environmental	pg 138				14
Gas Pipelines					
Underground Electrical Cables					

Data Type	Page Number	On Site	0 to 250m	251 to 500m	501 to 1000m (*up to 2000m)
<b>Sensitive Land Use</b>					
Ancient Woodland					
Areas of Adopted Green Belt					
Areas of Unadopted Green Belt					
Areas of Outstanding Natural Beauty					
Environmentally Sensitive Areas					
Forest Parks					
Local Nature Reserves					
Marine Nature Reserves					
National Nature Reserves					
National Parks					
Nitrate Sensitive Areas					
Nitrate Vulnerable Zones					
Ramsar Sites					
Sites of Special Scientific Interest					
Special Areas of Conservation					
Special Protection Areas					
World Heritage Sites					

Map ID	Details	Quadrant Reference (Compass Direction)	Estimated Distance From Site	Contact	NGR
	<b>BGS Groundwater Flooding Susceptibility</b> Flooding Type: Potential for Groundwater Flooding to Occur at Surface	A13NE (E)	0	1	415850 433025
	<b>BGS Groundwater Flooding Susceptibility</b> Flooding Type: Limited Potential for Groundwater Flooding to Occur	A13NE (SE)	0	1	415849 433025
	<b>BGS Groundwater Flooding Susceptibility</b> Flooding Type: Limited Potential for Groundwater Flooding to Occur	A13SE (S)	6	1	415850 433000
	<b>BGS Groundwater Flooding Susceptibility</b> Flooding Type: Potential for Groundwater Flooding of Property Situated Below Ground Level	A13NE (N)	6	1	415849 433050
	<b>BGS Groundwater Flooding Susceptibility</b> Flooding Type: Potential for Groundwater Flooding of Property Situated Below Ground Level	A13SE (S)	12	1	415849 433000
	<b>BGS Groundwater Flooding Susceptibility</b> Flooding Type: Limited Potential for Groundwater Flooding to Occur	A13NW (W)	28	1	415800 433025
	<b>BGS Groundwater Flooding Susceptibility</b> Flooding Type: Limited Potential for Groundwater Flooding to Occur	A13SW (SW)	36	1	415800 433000
	<b>BGS Groundwater Flooding Susceptibility</b> Flooding Type: Potential for Groundwater Flooding to Occur at Surface	A13NW (NW)	36	1	415800 433050
	<b>BGS Groundwater Flooding Susceptibility</b> Flooding Type: Limited Potential for Groundwater Flooding to Occur	A13NE (NE)	37	1	415900 433050
	<b>BGS Groundwater Flooding Susceptibility</b> Flooding Type: Potential for Groundwater Flooding to Occur at Surface	A13SE (S)	56	1	415850 432950
	<b>BGS Groundwater Flooding Susceptibility</b> Flooding Type: Potential for Groundwater Flooding of Property Situated Below Ground Level	A13SE (S)	57	1	415849 432950
	<b>BGS Groundwater Flooding Susceptibility</b> Flooding Type: Limited Potential for Groundwater Flooding to Occur	A13NW (NW)	67	1	415800 433100
	<b>BGS Groundwater Flooding Susceptibility</b> Flooding Type: Limited Potential for Groundwater Flooding to Occur	A13SE (SE)	68	1	415900 432950
	<b>BGS Groundwater Flooding Susceptibility</b> Flooding Type: Potential for Groundwater Flooding of Property Situated Below Ground Level	A13NE (E)	79	1	415950 433025
	<b>BGS Groundwater Flooding Susceptibility</b> Flooding Type: Potential for Groundwater Flooding of Property Situated Below Ground Level	A13NW (W)	82	1	415750 433050
	<b>BGS Groundwater Flooding Susceptibility</b> Flooding Type: Potential for Groundwater Flooding to Occur at Surface	A13NW (NW)	103	1	415750 433100
	<b>BGS Groundwater Flooding Susceptibility</b> Flooding Type: Potential for Groundwater Flooding of Property Situated Below Ground Level	A13SE (SE)	105	1	415950 432950
	<b>BGS Groundwater Flooding Susceptibility</b> Flooding Type: Potential for Groundwater Flooding of Property Situated Below Ground Level	A13SE (S)	113	1	415900 432900
	<b>BGS Groundwater Flooding Susceptibility</b> Flooding Type: Limited Potential for Groundwater Flooding to Occur	A13NW (NW)	137	1	415750 433150
	<b>BGS Groundwater Flooding Susceptibility</b> Flooding Type: Potential for Groundwater Flooding of Property Situated Below Ground Level	A13SE (SE)	138	1	415950 432900
	<b>BGS Groundwater Flooding Susceptibility</b> Flooding Type: Potential for Groundwater Flooding of Property Situated Below Ground Level	A13NW (NW)	173	1	415700 433150
	<b>BGS Groundwater Flooding Susceptibility</b> Flooding Type: Potential for Groundwater Flooding of Property Situated Below Ground Level	A13SE (SE)	179	1	415950 432850



Map ID	Details	Quadrant Reference (Compass Direction)	Estimated Distance From Site	Contact	NGR
	<b>BGS Groundwater Flooding Susceptibility</b> Flooding Type: Limited Potential for Groundwater Flooding to Occur	A13NW (W)	180	1	415650 433050
	<b>BGS Groundwater Flooding Susceptibility</b> Flooding Type: Limited Potential for Groundwater Flooding to Occur	A13NW (NW)	207	1	415700 433200
	<b>BGS Groundwater Flooding Susceptibility</b> Flooding Type: Potential for Groundwater Flooding to Occur at Surface	A13NW (NW)	215	1	415650 433150
	<b>BGS Groundwater Flooding Susceptibility</b> Flooding Type: Limited Potential for Groundwater Flooding to Occur	A13SE (SE)	216	1	416050 432900
	<b>BGS Groundwater Flooding Susceptibility</b> Flooding Type: Potential for Groundwater Flooding of Property Situated Below Ground Level	A13NW (W)	228	1	415600 433025
	<b>BGS Groundwater Flooding Susceptibility</b> Flooding Type: Potential for Groundwater Flooding of Property Situated Below Ground Level	A13NE (E)	229	1	416100 433025
	<b>BGS Groundwater Flooding Susceptibility</b> Flooding Type: Potential for Groundwater Flooding of Property Situated Below Ground Level	A13SW (W)	239	1	415600 432950
	<b>BGS Groundwater Flooding Susceptibility</b> Flooding Type: Potential for Groundwater Flooding of Property Situated Below Ground Level	A13NW (NW)	243	1	415650 433200
	<b>BGS Groundwater Flooding Susceptibility</b> Flooding Type: Potential for Groundwater Flooding of Property Situated Below Ground Level	A13SE (SE)	248	1	416000 432800
	<b>BGS Groundwater Flooding Susceptibility</b> Flooding Type: Limited Potential for Groundwater Flooding to Occur	A13SW (SW)	259	1	415600 432900
	<b>BGS Groundwater Flooding Susceptibility</b> Flooding Type: Potential for Groundwater Flooding of Property Situated Below Ground Level	A13SE (SE)	261	1	416100 432900
	<b>BGS Groundwater Flooding Susceptibility</b> Flooding Type: Potential for Groundwater Flooding of Property Situated Below Ground Level	A13NW (NW)	278	1	415650 433250
	<b>BGS Groundwater Flooding Susceptibility</b> Flooding Type: Potential for Groundwater Flooding to Occur at Surface	A13NW (W)	279	1	415550 433050
	<b>BGS Groundwater Flooding Susceptibility</b> Flooding Type: Potential for Groundwater Flooding of Property Situated Below Ground Level	A13SE (E)	280	1	416150 433000
	<b>BGS Groundwater Flooding Susceptibility</b> Flooding Type: Potential for Groundwater Flooding of Property Situated Below Ground Level	A13SW (SW)	304	1	415550 432900
	<b>BGS Groundwater Flooding Susceptibility</b> Flooding Type: Potential for Groundwater Flooding to Occur at Surface	A13NW (NW)	314	1	415600 433250
	<b>BGS Groundwater Flooding Susceptibility</b> Flooding Type: Limited Potential for Groundwater Flooding to Occur	A13SE (SE)	328	1	416150 432850
	<b>BGS Groundwater Flooding Susceptibility</b> Flooding Type: Potential for Groundwater Flooding of Property Situated Below Ground Level	A14NW (E)	329	1	416200 433025
	<b>BGS Groundwater Flooding Susceptibility</b> Flooding Type: Potential for Groundwater Flooding of Property Situated Below Ground Level	A12SE (W)	350	1	415500 432900
	<b>BGS Groundwater Flooding Susceptibility</b> Flooding Type: Limited Potential for Groundwater Flooding to Occur	A13SW (SW)	356	1	415550 432800
	<b>BGS Groundwater Flooding Susceptibility</b> Flooding Type: Limited Potential for Groundwater Flooding to Occur	A18SE (N)	356	1	415850 433400
	<b>BGS Groundwater Flooding Susceptibility</b> Flooding Type: Limited Potential for Groundwater Flooding to Occur	A12NE (W)	378	1	415450 433025

Map ID	Details	Quadrant Reference (Compass Direction)	Estimated Distance From Site	Contact	NGR
	<b>BGS Groundwater Flooding Susceptibility</b> Flooding Type: Potential for Groundwater Flooding of Property Situated Below Ground Level	A12SE (W)	385	1	415450 432950
	<b>BGS Groundwater Flooding Susceptibility</b> Flooding Type: Limited Potential for Groundwater Flooding to Occur	A14SW (SE)	396	1	416200 432800
	<b>BGS Groundwater Flooding Susceptibility</b> Flooding Type: Potential for Groundwater Flooding of Property Situated Below Ground Level	A12SE (W)	397	1	415450 432900
	<b>BGS Groundwater Flooding Susceptibility</b> Flooding Type: Limited Potential for Groundwater Flooding to Occur	A8NE (S)	406	1	415849 432600
	<b>BGS Groundwater Flooding Susceptibility</b> Flooding Type: Potential for Groundwater Flooding of Property Situated Below Ground Level	A13SE (SE)	420	1	416150 432700
	<b>BGS Groundwater Flooding Susceptibility</b> Flooding Type: Potential for Groundwater Flooding of Property Situated Below Ground Level	A12SE (SW)	427	1	415500 432750
	<b>BGS Groundwater Flooding Susceptibility</b> Flooding Type: Potential for Groundwater Flooding of Property Situated Below Ground Level	A14NW (E)	430	1	416300 433050
	<b>BGS Groundwater Flooding Susceptibility</b> Flooding Type: Potential for Groundwater Flooding to Occur at Surface	A12SE (SW)	439	1	415450 432800
	<b>BGS Groundwater Flooding Susceptibility</b> Flooding Type: Limited Potential for Groundwater Flooding to Occur	A18SW (NW)	457	1	415550 433400
	<b>BGS Groundwater Flooding Susceptibility</b> Flooding Type: Potential for Groundwater Flooding of Property Situated Below Ground Level	A12SE (SW)	460	1	415500 432700
	<b>BGS Groundwater Flooding Susceptibility</b> Flooding Type: Limited Potential for Groundwater Flooding to Occur	A8NW (S)	460	1	415800 432550
	<b>BGS Groundwater Flooding Susceptibility</b> Flooding Type: Potential for Groundwater Flooding to Occur at Surface	A12SE (W)	462	1	415400 432850
	<b>BGS Groundwater Flooding Susceptibility</b> Flooding Type: Potential for Groundwater Flooding to Occur at Surface	A12SE (SW)	466	1	415450 432750
	<b>BGS Groundwater Flooding Susceptibility</b> Flooding Type: Limited Potential for Groundwater Flooding to Occur	A8NW (S)	484	1	415700 432550
	<b>BGS Groundwater Flooding Susceptibility</b> Flooding Type: Limited Potential for Groundwater Flooding to Occur	A14NW (E)	485	1	416350 433100
	<b>BGS Groundwater Flooding Susceptibility</b> Flooding Type: Potential for Groundwater Flooding of Property Situated Below Ground Level	A17SE (NW)	490	1	415500 433400
	<b>BGS Groundwater Flooding Susceptibility</b> Flooding Type: Potential for Groundwater Flooding of Property Situated Below Ground Level	A9NW (SE)	491	1	416200 432650
	<b>BGS Groundwater Flooding Susceptibility</b> Flooding Type: Limited Potential for Groundwater Flooding to Occur	A14SW (SE)	494	1	416250 432700
	<b>BGS Groundwater Flooding Susceptibility</b> Flooding Type: Potential for Groundwater Flooding of Property Situated Below Ground Level	A7NE (SW)	497	1	415500 432650

Map ID	Details	Quadrant Reference (Compass Direction)	Estimated Distance From Site	Contact	NGR
1	<p><b>Discharge Consents</b></p> <p>Operator: Bradford &amp; Ilkley Community College  Property Type: Undefined Or Other  Location: Bradford Metropolitan District Coun, Cil,Garden Mills,Westholme St,Br, Adford  Authority: Environment Agency, North East Region  Catchment Area: Aire  Reference: C3888  Permit Version: 1  Effective Date: 15th April 1985  Issued Date: 15th April 1985  Revocation Date: 16th May 2016  Discharge Type: Miscellaneous Discharges - Surface Water  Discharge: Freshwater Stream/River  Environment:  Receiving Water: Bradford Beck  <b>Status: Surrendered under EPR 2010</b>  Positional Accuracy: Located by supplier to within 100m</p>	A13SW (SW)	36	2	415800 433000
2	<p><b>Discharge Consents</b></p> <p>Operator: Yorkshire Water Services Ltd  Property Type: STORM TANK/CSO ON SEWERAGE NETWORK (WATER COMPANY)  Location: Little Horton Lane Cso, Little Horton Lane, Bradford, West Yorkshire  Authority: Environment Agency, North East Region  Catchment Area: Aire  Reference: Wra8106  Permit Version: 1  Effective Date: 31st March 2005  Issued Date: 25th February 2005  Revocation Date: Not Supplied  Discharge Type: Sewage Discharges - Stw Storm Overflow/Storm Tank - Water Company  Discharge: Freshwater Stream/River  Environment:  Receiving Water: Bradford Beck  <b>Status: New Consent (Water Resources Act 1991, Section 88 &amp; Schedule 10 as amended by Environment Act 1995)</b>  Positional Accuracy: Located by supplier to within 10m</p>	A13SE (SE)	220	2	416060 432911
2	<p><b>Discharge Consents</b></p> <p>Operator: Yorkshire Water Services Ltd  Property Type: STORM TANK/CSO ON SEWERAGE NETWORK (WATER COMPANY)  Location: Morley Street Cso, Bradford, West Yorkshire  Authority: Environment Agency, North East Region  Catchment Area: Aire  Reference: Wra8107  Permit Version: 1  Effective Date: 31st March 2004  Issued Date: 24th March 2004  Revocation Date: Not Supplied  Discharge Type: Sewage Discharges - Stw Storm Overflow/Storm Tank - Water Company  Discharge: Freshwater Stream/River  Environment:  Receiving Water: Bradford Beck  <b>Status: New Consent (Water Resources Act 1991, Section 88 &amp; Schedule 10 as amended by Environment Act 1995)</b>  Positional Accuracy: Located by supplier to within 10m</p>	A13SE (SE)	220	2	416060 432910
3	<p><b>Discharge Consents</b></p> <p>Operator: Yorkshire Water Services Ltd  Property Type: STORM TANK/CSO ON SEWERAGE NETWORK (WATER COMPANY)  Location: Longside Lane Cso Longside Lane/Smith Street, Listerhills, Bradford, West Yorkshire  Authority: Environment Agency, North East Region  Catchment Area: Aire  Reference: Wra6968  Permit Version: 1  Effective Date: 14th October 1993  Issued Date: 14th October 1993  Revocation Date: 5th March 1995  Discharge Type: Sewage Discharges - Stw Storm Overflow/Storm Tank - Water Company  Discharge: Freshwater Stream/River  Environment:  Receiving Water: Westbrk, Culv Trib Of Bford Bk  <b>Status: New Consent, by Application (Water Resources Act 1991, Section 88)</b>  Positional Accuracy: Located by supplier to within 100m</p>	A12SE (W)	380	2	415450 432980

Map ID	Details	Quadrant Reference (Compass Direction)	Estimated Distance From Site	Contact	NGR
3	<p><b>Discharge Consents</b></p> <p>Operator: Yorkshire Water Services Ltd  Property Type: STORM TANK/CSO ON SEWERAGE NETWORK (WATER COMPANY)  Location: Longside Lane Cso Longside Lane/Smith Street, Listerhills, Bradford, West Yorkshire  Authority: Environment Agency, North East Region  Catchment Area: Aire  Reference: Wra6968  Permit Version: 2  Effective Date: 6th March 1995  Issued Date: 14th October 1993  Revocation Date: 30th March 2004  Discharge Type: Sewage Discharges - Stw Storm Overflow/Storm Tank - Water Company  Discharge: Freshwater Stream/River  Environment:  Receiving Water: Westbrk, Culv Trib Of Bford Bk  <b>Status: Revised Consent, by Application (Water Resources Act 1991, Section 34(2))</b>  Positional Accuracy: Located by supplier to within 10m</p>	A12SE (W)	380	2	415450 432980
3	<p><b>Discharge Consents</b></p> <p>Operator: Yorkshire Water Services Ltd  Property Type: STORM TANK/CSO ON SEWERAGE NETWORK (WATER COMPANY)  Location: Longside Lane Cso Longside Lane/Smith Street, Listerhills, Bradford, West Yorkshire  Authority: Environment Agency, North East Region  Catchment Area: Aire  Reference: Wra6968  Permit Version: 3  Effective Date: 31st March 2004  Issued Date: 5th March 2004  Revocation Date: Not Supplied  Discharge Type: Sewage Discharges - Stw Storm Overflow/Storm Tank - Water Company  Discharge: Freshwater Stream/River  Environment:  Receiving Water: Westbrook  <b>Status: Modified (Water Resources Act 1991, Schedule 10 as amended by Environment Act 1995)</b>  Positional Accuracy: Located by supplier to within 10m</p>	A12SE (W)	401	2	415430 432970
4	<p><b>Discharge Consents</b></p> <p>Operator: Yorkshire Water Services Ltd  Property Type: STORM TANK/CSO ON SEWERAGE NETWORK (WATER COMPANY)  Location: Hall Ings Cso, Hall Ings, Bradford, West Yorkshire, Bd1 5sg  Authority: Environment Agency, North East Region  Catchment Area: Aire  Reference: 1374  Permit Version: 3  Effective Date: 26th October 2017  Issued Date: 26th October 2017  Revocation Date: Not Supplied  Discharge Type: Sewage Discharges - Stw Storm Overflow/Storm Tank - Water Company  Discharge: Freshwater Stream/River  Environment:  Receiving Water: Bowling Beck  <b>Status: Varied under EPR 2010</b>  Positional Accuracy: Located by supplier to within 10m</p>	A14SW (E)	554	2	416380 432810
4	<p><b>Discharge Consents</b></p> <p>Operator: Yorkshire Water Services Ltd  Property Type: STORM TANK/CSO ON SEWERAGE NETWORK (WATER COMPANY)  Location: Hall Ings Cso, Hall Ings, Bradford, West Yorkshire, Bd1 5sg  Authority: Environment Agency, North East Region  Catchment Area: Aire  Reference: 1374  Permit Version: 2  Effective Date: 31st March 2004  Issued Date: 11th February 2004  Revocation Date: 25th October 2017  Discharge Type: Sewage Discharges - Stw Storm Overflow/Storm Tank - Water Company  Discharge: Freshwater Stream/River  Environment:  Receiving Water: Bowling Beck  <b>Status: Modified (Water Resources Act 1991, Schedule 10 as amended by Environment Act 1995)</b>  Positional Accuracy: Located by supplier to within 10m</p>	A14SW (E)	554	2	416380 432810

Map ID	Details	Quadrant Reference (Compass Direction)	Estimated Distance From Site	Contact	NGR
4	<p><b>Discharge Consents</b></p> <p>Operator: Yorkshire Water Services Ltd  Property Type: STORM TANK/CSO ON SEWERAGE NETWORK (WATER COMPANY)  Location: Hall Ings Cso, Hall Ings, Bradford, West Yorkshire, Bd1 5sg  Authority: Environment Agency, North East Region  Catchment Area: Aire  Reference: 1374  Permit Version: 1  Effective Date: 21st December 1961  Issued Date: 21st December 1961  Revocation Date: 30th March 2004  Discharge Type: Sewage Discharges - Stw Storm Overflow/Storm Tank - Water Company  Discharge: Freshwater Stream/River  Environment:  Receiving Water: Bowling Beck  <b>Status: Transferred from Rivers (Prevention of Pollution) Act 1951-1961</b>  Positional Accuracy: Located by supplier to within 10m</p>	A14SW (E)	554	2	416380 432810
5	<p><b>Discharge Consents</b></p> <p>Operator: City Of Bradford Metropolitan Council  Property Type: Services to Buildings+Landscape/Window Cleaning  Location: Shearbridge Depot, Great Horton Road, Bradford  Authority: Environment Agency, North East Region  Catchment Area: Aire  Reference: C3983  Permit Version: 1  Effective Date: 23rd August 1985  Issued Date: 23rd August 1985  Revocation Date: Not Supplied  Discharge Type: Miscellaneous Discharges - Surface Water  Discharge: Onto Land  Environment:  Receiving Water: Westbrook Beck  <b>Status: Transferred from COPA 1974</b>  Positional Accuracy: Located by supplier to within 100m</p>	A12SE (SW)	619	2	415300 432700
6	<p><b>Discharge Consents</b></p> <p>Operator: Yorkshire Water Services Ltd  Property Type: PUMPING STATION ON SEWERAGE NETWORK (WATER COMPANY)  Location: Preston Street Cso Opp Preston House, Preston Street, Lister Hills, Bradford, West Yorkshire, Bd7 1je  Authority: Environment Agency, North East Region  Catchment Area: Aire  Reference: Wra6948  Permit Version: 4  Effective Date: 31st March 2022  Issued Date: 31st March 2022  Revocation Date: Not Supplied  Discharge Type: Sewage Discharges - Stw Storm Overflow/Storm Tank - Water Company  Discharge: Freshwater Stream/River  Environment:  Receiving Water: Bradford Beck  <b>Status: Varied under EPR 2010</b>  Positional Accuracy: Located by supplier to within 10m</p>	A17SE (NW)	712	2	415206 433375
6	<p><b>Discharge Consents</b></p> <p>Operator: Yorkshire Water Services Ltd  Property Type: PUMPING STATION ON SEWERAGE NETWORK (WATER COMPANY)  Location: Preston Street Cso Opp Preston House, Preston Street, Lister Hills, Bradford, West Yorkshire, Bd7 1je  Authority: Environment Agency, North East Region  Catchment Area: Aire  Reference: Wra6948  Permit Version: 3  Effective Date: 31st March 2004  Issued Date: 12th February 2004  Revocation Date: 30th March 2022  Discharge Type: Sewage Discharges - Stw Storm Overflow/Storm Tank - Water Company  Discharge: Freshwater Stream/River  Environment:  Receiving Water: Bradford Beck  <b>Status: Modified (Water Resources Act 1991, Schedule 10 as amended by Environment Act 1995)</b>  Positional Accuracy: Located by supplier to within 10m</p>	A17SE (NW)	715	2	415200 433370

Map ID	Details	Quadrant Reference (Compass Direction)	Estimated Distance From Site	Contact	NGR
6	<p><b>Discharge Consents</b></p> <p>Operator: Yorkshire Water Services Ltd  Property Type: PUMPING STATION ON SEWERAGE NETWORK (WATER COMPANY)  Location: Preston Street Cso Opp Preston House, Preston Street, Lister Hills, Bradford, West Yorkshire, Bd7 1je  Authority: Environment Agency, North East Region  Catchment Area: Aire  Reference: Wra6948  Permit Version: 1  Effective Date: 8th September 1993  Issued Date: 8th September 1993  Revocation Date: 5th March 1995  Discharge Type: Sewage Discharges - Stw Storm Overflow/Storm Tank - Water Company  Discharge: Freshwater Stream/River  Environment:  Receiving Water: Culverted Bradford Beck  <b>Status: New Consent, by Application (Water Resources Act 1991, Section 88)</b>  Positional Accuracy: Located by supplier to within 100m</p>	A17SE (NW)	720	2	415200 433380
6	<p><b>Discharge Consents</b></p> <p>Operator: Yorkshire Water Services Ltd  Property Type: PUMPING STATION ON SEWERAGE NETWORK (WATER COMPANY)  Location: Preston Street Cso Opp Preston House, Preston Street, Lister Hills, Bradford, West Yorkshire, Bd7 1je  Authority: Environment Agency, North East Region  Catchment Area: Aire  Reference: Wra6948  Permit Version: 2  Effective Date: 6th March 1995  Issued Date: 8th September 1993  Revocation Date: 30th March 2004  Discharge Type: Sewage Discharges - Stw Storm Overflow/Storm Tank - Water Company  Discharge: Freshwater Stream/River  Environment:  Receiving Water: Culverted Bradford Beck  <b>Status: Revised Consent, by Application (Water Resources Act 1991, Section 34(2))</b>  Positional Accuracy: Located by supplier to within 10m</p>	A17SE (NW)	720	2	415200 433380
7	<p><b>Discharge Consents</b></p> <p>Operator: Yorkshire Water Services Ltd  Property Type: STORM TANK/CSO ON SEWERAGE NETWORK (WATER COMPANY)  Location: Nelson Street Cso, Nelson Street/Croft Streetson St, Bradford, West Yorkshire, Bd5 0dp  Authority: Environment Agency, North East Region  Catchment Area: Aire  Reference: 2714  Permit Version: 4  Effective Date: 11th June 2019  Issued Date: 11th June 2019  Revocation Date: Not Supplied  Discharge Type: Sewage Discharges - Stw Storm Overflow/Storm Tank - Water Company  Discharge: Freshwater Stream/River  Environment:  Receiving Water: Bowling Beck  <b>Status: Varied under EPR 2010</b>  Positional Accuracy: Located by supplier to within 10m</p>	A9NW (SE)	714	2	416427 432569
7	<p><b>Discharge Consents</b></p> <p>Operator: Yorkshire Water Services Ltd  Property Type: STORM TANK/CSO ON SEWERAGE NETWORK (WATER COMPANY)  Location: Nelson Street Cso, Nelson Street/Croft Streetson St, Bradford, West Yorkshire, Bd5 0dp  Authority: Environment Agency, North East Region  Catchment Area: Aire  Reference: 2714  Permit Version: 3  Effective Date: 3rd March 2010  Issued Date: 3rd March 2010  Revocation Date: 10th June 2019  Discharge Type: Sewage Discharges - Stw Storm Overflow/Storm Tank - Water Company  Discharge: Freshwater Stream/River  Environment:  Receiving Water: Bowling Beck  <b>Status: Modified (Water Resources Act 1991, Schedule 10 as amended by Environment Act 1995)</b>  Positional Accuracy: Located by supplier to within 10m</p>	A9NW (SE)	722	2	416430 432560

Map ID	Details	Quadrant Reference (Compass Direction)	Estimated Distance From Site	Contact	NGR
7	<p><b>Discharge Consents</b></p> <p>Operator: Yorkshire Water Services Ltd  Property Type: STORM TANK/CSO ON SEWERAGE NETWORK (WATER COMPANY)  Location: Nelson Street Cso, Nelson Street/Croft Streetson St, Bradford, West Yorkshire, Bd5 0dp  Authority: Environment Agency, North East Region  Catchment Area: Aire  Reference: 2714  Permit Version: 2  Effective Date: 1st March 2010  Issued Date: 21st March 2005  Revocation Date: 2nd March 2010  Discharge Type: Sewage Discharges - Stw Storm Overflow/Storm Tank - Water Company  Discharge: Freshwater Stream/River  Environment:  Receiving Water: Bowling Beck  <b>Status: Modified (Water Resources Act 1991, Schedule 10 as amended by Environment Act 1995)</b>  Positional Accuracy: Located by supplier to within 10m</p>	A9NW (SE)	722	2	416430 432560
8	<p><b>Discharge Consents</b></p> <p>Operator: Yorkshire Water Services Ltd  Property Type: STORM TANK/CSO ON SEWERAGE NETWORK (WATER COMPANY)  Location: Shearbridge Mill No. 2 Cso, Off Back Laisterbridge Lane, Bradford, West Yorkshire, Bd7 1qg  Authority: Environment Agency, North East Region  Catchment Area: Aire  Reference: Wra8128  Permit Version: 3  Effective Date: 26th September 2018  Issued Date: 26th September 2018  Revocation Date: Not Supplied  Discharge Type: Sewage Discharges - Stw Storm Overflow/Storm Tank - Water Company  Discharge: Freshwater Stream/River  Environment:  Receiving Water: Dirk Hill Beck (Culverted)  <b>Status: Varied under EPR 2010</b>  Positional Accuracy: Located by supplier to within 10m</p>	A7NE (SW)	734	2	415318 432495
8	<p><b>Discharge Consents</b></p> <p>Operator: Yorkshire Water Services Ltd  Property Type: STORM TANK/CSO ON SEWERAGE NETWORK (WATER COMPANY)  Location: Shearbridge Mill No. 2 Cso, Off Back Laisterbridge Lane, Bradford, West Yorkshire, Bd7 1qg  Authority: Environment Agency, North East Region  Catchment Area: Aire  Reference: Wra8128  Permit Version: 2  Effective Date: 13th June 2006  Issued Date: 13th June 2006  Revocation Date: 25th September 2018  Discharge Type: Sewage Discharges - Stw Storm Overflow/Storm Tank - Water Company  Discharge: Freshwater Stream/River  Environment:  Receiving Water: Dirk Hill Beck (Culverted)  <b>Status: Modified (Water Resources Act 1991, Schedule 10 as amended by Environment Act 1995)</b>  Positional Accuracy: Located by supplier to within 10m</p>	A7NE (SW)	736	2	415320 432490
8	<p><b>Discharge Consents</b></p> <p>Operator: Yorkshire Water Services Ltd  Property Type: STORM TANK/CSO ON SEWERAGE NETWORK (WATER COMPANY)  Location: Shearbridge Mill No. 2 Cso, Off Back Laisterbridge Lane, Bradford, West Yorkshire, Bd7 1qg  Authority: Environment Agency, North East Region  Catchment Area: Aire  Reference: Wra8128  Permit Version: 1  Effective Date: 31st March 2004  Issued Date: 24th March 2004  Revocation Date: 12th June 2006  Discharge Type: Sewage Discharges - Stw Storm Overflow/Storm Tank - Water Company  Discharge: Freshwater Stream/River  Environment:  Receiving Water: Dirk Hill Beck (Culverted)  <b>Status: New Consent (Water Resources Act 1991, Section 88 &amp; Schedule 10 as amended by Environment Act 1995)</b>  Positional Accuracy: Located by supplier to within 10m</p>	A7NE (SW)	736	2	415320 432490

Map ID	Details	Quadrant Reference (Compass Direction)	Estimated Distance From Site	Contact	NGR
9	<p><b>Discharge Consents</b></p> <p>Operator: Yorkshire Water Services Ltd  Property Type: STORM TANK/CSO ON SEWERAGE NETWORK (WATER COMPANY)  Location: Vicar Lane 2 Cso Vicar Lane, Broadacre House, Bradford, West Yorkshire, Bd1 5au  Authority: Environment Agency, North East Region  Catchment Area: Aire  Reference: Wra8317  Permit Version: 2  Effective Date: 31st March 2018  Issued Date: 26th February 2018  Revocation Date: Not Supplied  Discharge Type: Sewage Discharges - Stw Storm Overflow/Storm Tank - Water Company  Discharge: Freshwater Stream/River  Environment:  Receiving Water: East Brook (Culverted)  <b>Status: Varied under EPR 2010</b>  Positional Accuracy: Located by supplier to within 10m</p>	A14SE (E)	849	2	416720 433010
9	<p><b>Discharge Consents</b></p> <p>Operator: Yorkshire Water Services Ltd  Property Type: STORM TANK/CSO ON SEWERAGE NETWORK (WATER COMPANY)  Location: Vicar Lane 2 Cso Vicar Lane, Broadacre House, Bradford, West Yorkshire, Bd1 5au  Authority: Environment Agency, North East Region  Catchment Area: Aire  Reference: Wra8317  Permit Version: 1  Effective Date: 31st March 2004  Issued Date: 24th March 2004  Revocation Date: 30th March 2018  Discharge Type: Sewage Discharges - Stw Storm Overflow/Storm Tank - Water Company  Discharge: Freshwater Stream/River  Environment:  Receiving Water: East Brook (Culverted)  <b>Status: New Consent (Water Resources Act 1991, Section 88 &amp; Schedule 10 as amended by Environment Act 1995)</b>  Positional Accuracy: Located by supplier to within 10m</p>	A14SE (E)	849	2	416720 433010
10	<p><b>Discharge Consents</b></p> <p>Operator: Yorkshire Water Services Ltd  Property Type: STORM TANK/CSO ON SEWERAGE NETWORK (WATER COMPANY)  Location: North Brook Street No 1 Cso, Northbrook Street, Bradford, West Yorkshire, Bd3 0nx  Authority: Environment Agency, North East Region  Catchment Area: Aire  Reference: Wra8213  Permit Version: 1  Effective Date: 31st March 2004  Issued Date: 24th March 2004  Revocation Date: 12th July 2022  Discharge Type: Sewage Discharges - Stw Storm Overflow/Storm Tank - Water Company  Discharge: Freshwater Stream/River  Environment:  Receiving Water: Bradford Beck (Culverted)  <b>Status: New Consent (Water Resources Act 1991, Section 88 &amp; Schedule 10 as amended by Environment Act 1995)</b>  Positional Accuracy: Located by supplier to within 10m</p>	A19SE (NE)	907	2	416530 433650
10	<p><b>Discharge Consents</b></p> <p>Operator: Yorkshire Water Services Ltd  Property Type: STORM TANK/CSO ON SEWERAGE NETWORK (WATER COMPANY)  Location: North Brook Street No 1 Cso, Northbrook Street, Bradford, West Yorkshire, Bd3 0nx  Authority: Environment Agency, North East Region  Catchment Area: Aire  Reference: Wra8213  Permit Version: 2  Effective Date: 13th July 2022  Issued Date: 13th July 2022  Revocation Date: Not Supplied  Discharge Type: Sewage Discharges - Stw Storm Overflow/Storm Tank - Water Company  Discharge: Freshwater Stream/River  Environment:  Receiving Water: River Aire  <b>Status: Varied under EPR 2010</b>  Positional Accuracy: Located by supplier to within 10m</p>	A19SE (NE)	952	2	416559 433685



Map ID	Details	Quadrant Reference (Compass Direction)	Estimated Distance From Site	Contact	NGR
10	<p><b>Discharge Consents</b></p> <p>Operator: Yorkshire Water Services Ltd  Property Type: STORM TANK/CSO ON SEWERAGE NETWORK (WATER COMPANY)  Location: North Brook Street No 2 Cso, North Brook Street, Bradford, West Yorkshire, Bd1 4bd  Authority: Environment Agency, North East Region  Catchment Area: Aire  Reference: Eprb3790dd  Permit Version: 1  Effective Date: 13th July 2022  Issued Date: 13th July 2022  Revocation Date: Not Supplied  Discharge Type: Sewage Discharges - Stw Storm Overflow/Storm Tank - Water Company  Discharge: Freshwater Stream/River  Environment:  Receiving Water: Bradford Beck (Culverted)  <b>Status: Varied under EPR 2010</b>  Positional Accuracy: Located by supplier to within 10m</p>	A19SE (NE)	952	2	416559 433685
11	<p><b>Discharge Consents</b></p> <p>Operator: Yorkshire Water Services Ltd  Property Type: STORM TANK/CSO ON SEWERAGE NETWORK (WATER COMPANY)  Location: Gordon Street Cso, Mill Lane Junction, Bradford, West Yorkshire  Authority: Environment Agency, North East Region  Catchment Area: Aire  Reference: Wra8055  Permit Version: 2  Effective Date: 13th June 2006  Issued Date: 13th June 2006  Revocation Date: Not Supplied  Discharge Type: Sewage Discharges - Stw Storm Overflow/Storm Tank - Water Company  Discharge: Freshwater Stream/River  Environment:  Receiving Water: Bowling Beck (Culverted)  <b>Status: Modified (Water Resources Act 1991, Schedule 10 as amended by Environment Act 1995)</b>  Positional Accuracy: Located by supplier to within 10m</p>	A9NE (SE)	916	2	416540 432390
11	<p><b>Discharge Consents</b></p> <p>Operator: Yorkshire Water Services Ltd  Property Type: STORM TANK/CSO ON SEWERAGE NETWORK (WATER COMPANY)  Location: Gordon Street Cso, Mill Lane Junction, Bradford, West Yorkshire  Authority: Environment Agency, North East Region  Catchment Area: Aire  Reference: Wra8055  Permit Version: 1  Effective Date: 31st March 2004  Issued Date: 24th March 2004  Revocation Date: 12th June 2006  Discharge Type: Sewage Discharges - Stw Storm Overflow/Storm Tank - Water Company  Discharge: Freshwater Stream/River  Environment:  Receiving Water: Bowling Beck (Culverted)  <b>Status: New Consent (Water Resources Act 1991, Section 88 &amp; Schedule 10 as amended by Environment Act 1995)</b>  Positional Accuracy: Located by supplier to within 10m</p>	A9NE (SE)	916	2	416540 432390
12	<p><b>Discharge Consents</b></p> <p>Operator: Yorkshire Water Services Ltd  Property Type: STORM TANK/CSO ON SEWERAGE NETWORK (WATER COMPANY)  Location: Cross Sun Street Cso In Car Park, Cross Sun Street, Bradford, West Yorkshire, Bd1 4de  Authority: Environment Agency, North East Region  Catchment Area: Aire  Reference: Wra8250  Permit Version: 1  Effective Date: 31st March 2004  Issued Date: 29th March 2004  Revocation Date: 30th October 2017  Discharge Type: Sewage Discharges - Stw Storm Overflow/Storm Tank - Water Company  Discharge: Freshwater Stream/River  Environment:  Receiving Water: Bradford Beck (Culverted)  <b>Status: New Consent (Water Resources Act 1991, Section 88 &amp; Schedule 10 as amended by Environment Act 1995)</b>  Positional Accuracy: Located by supplier to within 10m</p>	A19SE (NE)	947	2	416640 433580

Map ID	Details	Quadrant Reference (Compass Direction)	Estimated Distance From Site	Contact	NGR
12	<p><b>Discharge Consents</b></p> <p>Operator: Yorkshire Water Services Ltd  Property Type: STORM TANK/CSO ON SEWERAGE NETWORK (WATER COMPANY)  Location: Cross Sun Street Cso In Car Park, Cross Sun Street, Bradford, West Yorkshire, Bd1 4de  Authority: Environment Agency, North East Region  Catchment Area: Aire  Reference: Wra8250  Permit Version: 2  Effective Date: 30th October 2017  Issued Date: 30th October 2017  Revocation Date: Not Supplied  Discharge Type: Sewage Discharges - Stw Storm Overflow/Storm Tank - Water Company  Discharge: Freshwater Stream/River  Environment:  Receiving Water: Bradford Beck (Culverted)  <b>Status: Varied under EPR 2010</b>  Positional Accuracy: Located by supplier to within 10m</p>	A19SE (NE)	949	2	416642 433580
13	<p><b>Discharge Consents</b></p> <p>Operator: Yorkshire Water Services Ltd  Property Type: STORM TANK/CSO ON SEWERAGE NETWORK (WATER COMPANY)  Location: Mill Lane Bradford 2 Cso, Mill Lane, Bradford, West Yorkshire, Bd5 0hf  Authority: Environment Agency, North East Region  Catchment Area: Aire  Reference: Wra8108  Permit Version: 2  Effective Date: 31st March 2018  Issued Date: 21st February 2018  Revocation Date: Not Supplied  Discharge Type: Sewage Discharges - Stw Storm Overflow/Storm Tank - Water Company  Discharge: Freshwater Stream/River  Environment:  Receiving Water: Bowling Beck (Culverted)  <b>Status: Varied under EPR 2010</b>  Positional Accuracy: Located by supplier to within 10m</p>	A9SW (SE)	980	2	416520 432280
13	<p><b>Discharge Consents</b></p> <p>Operator: Yorkshire Water Services Ltd  Property Type: STORM TANK/CSO ON SEWERAGE NETWORK (WATER COMPANY)  Location: Mill Lane Bradford 2 Cso, Mill Lane, Bradford, West Yorkshire, Bd5 0hf  Authority: Environment Agency, North East Region  Catchment Area: Aire  Reference: Wra8108  Permit Version: 1  Effective Date: 31st March 2004  Issued Date: 2nd March 2004  Revocation Date: 30th March 2018  Discharge Type: Sewage Discharges - Stw Storm Overflow/Storm Tank - Water Company  Discharge: Freshwater Stream/River  Environment:  Receiving Water: Bowling Beck (Culverted)  <b>Status: New Consent (Water Resources Act 1991, Section 88 &amp; Schedule 10 as amended by Environment Act 1995)</b>  Positional Accuracy: Located by supplier to within 10m</p>	A9SW (SE)	980	2	416520 432280
14	<p><b>Discharge Consents</b></p> <p>Operator: Yorkshire Water Services Ltd  Property Type: STORM TANK/CSO ON SEWERAGE NETWORK (WATER COMPANY)  Location: Hammerton St/Leeds Rd/Harris St Cso Off A650, Eastbrook, Bradford, West Yorkshire  Authority: Environment Agency, North East Region  Catchment Area: Aire  Reference: Wra8215  Permit Version: 2  Effective Date: 13th June 2006  Issued Date: 13th June 2006  Revocation Date: Not Supplied  Discharge Type: Sewage Discharges - Stw Storm Overflow/Storm Tank - Water Company  Discharge: Freshwater Stream/River  Environment:  Receiving Water: East Brook (Culverted)  <b>Status: Modified (Water Resources Act 1991, Schedule 10 as amended by Environment Act 1995)</b>  Positional Accuracy: Located by supplier to within 10m</p>	A14SE (E)	985	2	416850 432920

Map ID	Details	Quadrant Reference (Compass Direction)	Estimated Distance From Site	Contact	NGR
14	<p><b>Discharge Consents</b></p> <p>Operator: Yorkshire Water Services Ltd  Property Type: STORM TANK/CSO ON SEWERAGE NETWORK (WATER COMPANY)  Location: Hammerton St/Leeds Rd/Harris St Cso Off A650, Eastbrook, Bradford, West Yorkshire  Authority: Environment Agency, North East Region  Catchment Area: Aire  Reference: Wra8215  Permit Version: 1  Effective Date: 31st March 2004  Issued Date: 24th March 2004  Revocation Date: 12th June 2006  Discharge Type: Sewage Discharges - Stw Storm Overflow/Storm Tank - Water Company  Discharge: Freshwater Stream/River  Environment:  Receiving Water: East Brook (Culverted)  <b>Status: New Consent (Water Resources Act 1991, Section 88 &amp; Schedule 10 as amended by Environment Act 1995)</b>  Positional Accuracy: Located by supplier to within 10m</p>	A14SE (E)	985	2	416850 432920
15	<p><b>Integrated Pollution Controls</b></p> <p>Name: Robt Jowitt And Sons Ltd  Location: Hollings Mill, Lower Grattan Road, BRADFORD, West Yorkshire, BD1 2HY  Authority: Environment Agency, North East Region  Permit Reference: AL7197  Dated: 15th March 1994  Process Type: IPC application for process that was regulated by HMIP for air releases under previous legislation  Description: 4.4 A (B) processes involving Halogens within the Chemical Industry  <b>Status: Authorisation superseded by a substantial or non substantial variation</b>  Positional Accuracy: Unknown</p>	A13NW (NW)	107	2	415794 433142
15	<p><b>Integrated Pollution Controls</b></p> <p>Name: Robt Jowitt And Sons Ltd  Location: Hollings Mill, Lower Grattan Road, Bradford, West Yorkshire, BD1 2JA  Authority: Environment Agency, North East Region  Permit Reference: Bt0898  Dated: 17th September 2002  Process Type: IPC minor (non-substantial) variation to previous variation  Description: 4.4 A (B) processes involving Halogens within the Chemical Industry  <b>Status: Revoked - Now IPPC</b>  Positional Accuracy: Automatically positioned to the address</p>	A13NW (NW)	111	2	415795 433147
15	<p><b>Integrated Pollution Controls</b></p> <p>Name: Robt Jowitt And Sons Ltd  Location: Hollings Mill, Lower Grattan Road, Bradford, West Yorkshire, BD1 2JA  Authority: Environment Agency, North East Region  Permit Reference: Br9693  Dated: 6th August 2002  Process Type: IPC minor (non-substantial) variation to previous variation  Description: 4.4 A (B) processes involving Halogens within the Chemical Industry  <b>Status: Authorisation superseded by a substantial or non substantial variation</b>  Positional Accuracy: Automatically positioned to the address</p>	A13NW (NW)	111	2	415795 433147
15	<p><b>Integrated Pollution Controls</b></p> <p>Name: Robt Jowitt And Sons Ltd  Location: Hollings Mill, Lower Grattan Road, BRADFORD, West Yorkshire, BD1 2HY  Authority: Environment Agency, North East Region  Permit Reference: BC7493  Dated: 24th November 1998  Process Type: IPC minor (non-substantial) variation to previous variation  Description: 4.4 A (B) processes involving Halogens within the Chemical Industry  <b>Status: Authorisation superseded by a substantial or non substantial variation</b>  Positional Accuracy: Unknown</p>	A13NW (NW)	112	2	415794 433147
16	<p><b>Integrated Pollution Controls</b></p> <p>Name: Richmond Combing Co Ltd  Location: 159 Richmond Road, Listerhills, BRADFORD, West Yorkshire, BD7 1DL  Authority: Environment Agency, North East Region  Permit Reference: AU8636  Dated: 11th September 1996  Process Type: IPC new application  Description: 6.5 A (B) Coating processes and Printing within Miscellaneous Industries  <b>Status: Authorisation superseded by a substantial or non substantial variation</b>  Positional Accuracy: Automatically positioned to the address</p>	A12NE (W)	428	2	415408 433106

Map ID	Details	Quadrant Reference (Compass Direction)	Estimated Distance From Site	Contact	NGR
16	<p><b>Integrated Pollution Controls</b></p> <p>Name: Richmond Combing Co Ltd            Location: 159 Richmond Road, Listerhills, BRADFORD, West Yorkshire, BD7 1DL            Authority: Environment Agency, North East Region            Permit Reference: BH2197            Dated: 22nd November 1999            Process Type: IPC minor (non-substantial) variation to previous variation            Description: 6.5 A (B) Coating processes and Printing within Miscellaneous Industries  <b>Status: Authorisation revoked</b>            Positional Accuracy: Automatically positioned to the address</p>	A12NE (W)	429	2	415408 433111
16	<p><b>Integrated Pollution Controls</b></p> <p>Name: Richmond Combing Co Ltd            Location: 159 Richmond Road, Listerhills, BRADFORD, West Yorkshire, BD7 1DR            Authority: Environment Agency, North East Region            Permit Reference: BD5003            Dated: 24th November 1998            Process Type: IPC minor (non-substantial) variation to previous variation            Description: 6.5 A (B) Coating processes and Printing within Miscellaneous Industries  <b>Status: Authorisation superseded by a substantial or non substantial variation</b>            Positional Accuracy: Automatically positioned to the address</p>	A12NE (W)	429	2	415408 433111
17	<p><b>Integrated Pollution Controls</b></p> <p>Name: Stephenson Group Ltd            Location: P O Box 305, Listerhills Road, BRADFORD, West Yorkshire, BD7 1HY            Authority: Environment Agency, North East Region            Permit Reference: AK7680            Dated: 17th February 1994            Process Type: IPC new application            Description: 4.2 A (D) Manufacture and use of Organic Chemicals within the Chemical Industry  <b>Status: Authorisation superseded by a substantial or non substantial variation</b>            Positional Accuracy: Unknown</p>	A12SE (W)	623	2	415205 432995
17	<p><b>Integrated Pollution Controls</b></p> <p>Name: Stephenson Group Ltd            Location: P O Box 305, Listerhills Road, BRADFORD, West Yorkshire, BD7 1HY            Authority: Environment Agency, North East Region            Permit Reference: AM8067            Dated: 8th April 1994            Process Type: IPC minor (non-substantial) variation to previous variation            Description: 4.2 A (D) Manufacture and use of Organic Chemicals within the Chemical Industry  <b>Status: Authorisation revoked</b>            Positional Accuracy: Unknown</p>	A12SE (W)	628	2	415200 433000
18	<p><b>Integrated Pollution Controls</b></p> <p>Name: Pevensey Bay Ltd            Location: Po Box 122, Thornton Road, Fairweather Green, Bradford, West Yorkshire, Bd8 0hx            Authority: Environment Agency, North East Region            Permit Reference: BH2162            Dated: 16th March 2000            Process Type: IPC minor (non-substantial) variation to previous variation            Description: 6.5 A (B) Coating processes and Printing within Miscellaneous Industries  <b>Status: Authorisation revoked</b>            Positional Accuracy: Manually positioned to the road within the address or location</p>	A17SE (NW)	669	2	415296 433438
18	<p><b>Integrated Pollution Controls</b></p> <p>Name: Pevensey Bay Ltd            Location: Po Box 122, Thornton Road, Fairweather Green, Bradford, West Yorkshire, Bd8 0hx            Authority: Environment Agency, North East Region            Permit Reference: BD4163            Dated: 24th November 1998            Process Type: IPC minor (non-substantial) variation to previous variation            Description: 6.5 A (B) Coating processes and Printing within Miscellaneous Industries  <b>Status: Authorisation superseded by a substantial or non substantial variation</b>            Positional Accuracy: Manually positioned to the road within the address or location</p>	A17SE (NW)	669	2	415296 433438
18	<p><b>Integrated Pollution Controls</b></p> <p>Name: Pevensey Bay Ltd            Location: Po Box 122, Thornton Road, Fairweather Green, Bradford, West Yorkshire, Bd8 0hx            Authority: Environment Agency, North East Region            Permit Reference: AU6633            Dated: 29th August 1996            Process Type: IPC new application            Description: 6.5 A (B) Coating processes and Printing within Miscellaneous Industries  <b>Status: Authorisation superseded by a substantial or non substantial variation</b>            Positional Accuracy: Manually positioned to the road within the address or location</p>	A17SE (NW)	669	2	415296 433438

Map ID	Details	Quadrant Reference (Compass Direction)	Estimated Distance From Site	Contact	NGR
19	<p><b>Integrated Pollution Prevention And Control</b></p> <p>Name: Robt. Jowt &amp; Sons Ltd            Location: Hollings Mill, Lower Gratton Road, Bradford, West Yorkshire, BD1 2JA            Authority: Environment Agency, North East Region            Permit Reference: TP3431LP            Original Permit Ref: Ep3035sv            Effective Date: 23rd May 2007  <b>Status: Surrender Effective</b>            Application Type: Surrender            App. Sub Type: Whole            Positional Accuracy: Automatically positioned to the address            Activity Code: 4.2 A(1) (B)            Activity Description: Inorganic Chemicals; Using Halogens Etc If Release To Air/Water (Unless Otherwise Prescribed) (Unless Chlorination Of Water)            Primary Activity: Y</p>	A13NW (NW)	112	2	415795 433147
20	<p><b>Integrated Pollution Prevention And Control</b></p> <p>Name: Robt. Jowt &amp; Sons Ltd            Location: Holling Mill Wool Treaters, Holling Mills, Lower Gratton Road, Bradford,, Bradford, Yorkshire, BD1 2HY            Authority: Environment Agency, North East Region            Permit Reference: Ep3035sv            Original Permit Ref: Ep3035sv            Effective Date: 21st September 2005  <b>Status: Superseded By Variation</b>            Application Type: Application            App. Sub Type: New            Positional Accuracy: Located by supplier to within 10m            Activity Code: 4.2 A(1) (B)            Activity Description: Inorganic Chemicals; Using Halogens Etc If Release To Air/Water (Unless Otherwise Prescribed) (Unless Chlorination Of Water)            Primary Activity: Y</p>	A13NW (NW)	170	2	415750 433190
21	<p><b>Local Authority Pollution Prevention and Controls</b></p> <p>Name: Northern Motors            Location: 137 Thornton Road, Bradford, BD1 2EE            Authority: Bradford Metropolitan City Council, Environmental Health            Permit Reference: 36            Dated: 13th October 1995            Process Type: Local Authority Pollution Prevention and Control            Description: PG1/1Waste oil burners, less than 0.4MW net rated thermal input  <b>Status: Authorisation revoked</b>            Positional Accuracy: Manually positioned to the address or location</p>	A13NW (W)	32	3	415802 433043
22	<p><b>Local Authority Pollution Prevention and Controls</b></p> <p>Name: Sunwin Motors            Location: Thornton Road, Bradford, BD1 2EP            Authority: Bradford Metropolitan City Council, Environmental Health            Permit Reference: 141            Dated: 16th December 1993            Process Type: Local Authority Air Pollution Control            Description: PG6/34 Respraying of road vehicles  <b>Status: Authorised</b>            Positional Accuracy: Manually positioned to the address or location</p>	A13SE (SE)	70	3	415931 432989
23	<p><b>Local Authority Pollution Prevention and Controls</b></p> <p>Name: Sunwin Self Service            Location: Thornton Road, Bradford, West Yorkshire, BD1 2EP            Authority: Bradford Metropolitan City Council, Environmental Health            Permit Reference: 216            Dated: 1st January 1999            Process Type: Local Authority Air Pollution Control            Description: PG1/14 Petrol filling station  <b>Status: Authorised</b>            Positional Accuracy: Automatically positioned to the address</p>	A13SE (E)	119	3	415980 432979
24	<p><b>Local Authority Pollution Prevention and Controls</b></p> <p>Name: C S Lind Ltd            Location: Linds Garage, Ashton Street, BRADFORD, West Yorkshire, BD1 2RP            Authority: Bradford Metropolitan City Council, Environmental Health            Permit Reference: 96            Dated: 8th September 1993            Process Type: Local Authority Air Pollution Control            Description: PG6/34 Respraying of road vehicles  <b>Status: Authorisation revoked</b>            Positional Accuracy: Automatically positioned to the address</p>	A13NW (NW)	286	3	415731 433310

Map ID	Details	Quadrant Reference (Compass Direction)	Estimated Distance From Site	Contact	NGR
25	<p><b>Local Authority Pollution Prevention and Controls</b></p> <p>Name: J M Autos            Location: Richmond Auto Services Ltd, BRADFORD, West Yorkshire, BD7 1DR            Authority: Bradford Metropolitan City Council, Environmental Health            Permit Reference: 23            Dated: Not Supplied            Process Type: Local Authority Pollution Prevention and Control            Description: PG1/1Waste oil burners, less than 0.4MW net rated thermal input  <b>Status: Authorisation revoked</b>            Positional Accuracy: Manually positioned to the road within the address or location</p>	A13SW (W)	310	3	415528 432943
26	<p><b>Local Authority Pollution Prevention and Controls</b></p> <p>Name: Butterfield Signs Ltd            Location: 174 Sunbridge Road, BRADFORD, West Yorkshire, BD1 2RZ            Authority: Bradford Metropolitan City Council, Environmental Health            Permit Reference: 105            Dated: 30th June 1993            Process Type: Local Authority Air Pollution Control            Description: PG6/23 Coating of metal and plastic  <b>Status: Authorisation revoked</b>            Positional Accuracy: Automatically positioned to the address</p>	A18SW (NW)	372	3	415675 433379
27	<p><b>Local Authority Pollution Prevention and Controls</b></p> <p>Name: Bradford Galvanisers Ltd            Location: Unit 7, Water Lane, Thornton Road, BRADFORD, West Yorkshire, BD1 2JL            Authority: Bradford Metropolitan City Council, Environmental Health            Permit Reference: 62            Dated: Not Supplied            Process Type: Local Authority Pollution Prevention and Control            Description: PG2/4 Iron, steel and non-ferrous metal foundry processes  <b>Status: Authorisation revoked</b>            Positional Accuracy: Manually positioned to the address or location</p>	A12NE (NW)	432	3	415454 433245
28	<p><b>Local Authority Pollution Prevention and Controls</b></p> <p>Name: Knightsbridge            Location: 191 Thornton Road, Bradford, BD1 2JT            Authority: Bradford Metropolitan City Council, Environmental Health            Permit Reference: 7            Dated: 28th August 1992            Process Type: Local Authority Air Pollution Control            Description: PG1/12 Combustion of fuel manufactured from/or comprised of, solid waste in appliances between 0.4-3MW thermal input  <b>Status: Authorised</b>            Positional Accuracy: Manually positioned to the address or location</p>	A12NE (NW)	506	3	415398 433296
29	<p><b>Local Authority Pollution Prevention and Controls</b></p> <p>Name: Dixon Car Clinic Ltd            Location: Listerhills Road, BRADFORD, West Yorkshire, BD7 1JR            Authority: Bradford Metropolitan City Council, Environmental Health            Permit Reference: 153            Dated: 5th April 2002            Process Type: Local Authority Air Pollution Control            Description: PG3/1Blending, packing, loading and use of bulk cement  <b>Status: Authorisation revoked</b>            Positional Accuracy: Manually positioned to the road within the address or location</p>	A12NE (W)	530	3	415303 433097
30	<p><b>Local Authority Pollution Prevention and Controls</b></p> <p>Name: Johnson Cleaners Uk Ltd            Location: 65 Market Street, Bradford, Bd1 1ne            Authority: Bradford Metropolitan City Council, Environmental Health            Permit Reference: 323            Dated: 24th October 2007            Process Type: Local Authority Pollution Prevention and Control            Description: PG6/46 Dry cleaning  <b>Status: Permitted</b>            Positional Accuracy: Located by supplier to within 10m</p>	A14NW (E)	535	3	416406 433043
31	<p><b>Local Authority Pollution Prevention and Controls</b></p> <p>Name: James Phillip Projects Ltd            Location: 18 Hallfield Road, Bradford, BD1 3RQ            Authority: Bradford Metropolitan City Council, Environmental Health            Permit Reference: 340            Dated: 29th September 2011            Process Type: Local Authority Pollution Prevention and Control            Description: PG3/16 Mobile screening and crushing processes  <b>Status: Permitted</b>            Positional Accuracy: Manually positioned to the address or location</p>	A18SE (N)	557	3	415884 433599

Map ID	Details	Quadrant Reference (Compass Direction)	Estimated Distance From Site	Contact	NGR
32	<p><b>Local Authority Pollution Prevention and Controls</b></p> <p>Name: Phoenix Filling Station            Location: 93 Listerhills Road, , BRADFORD, West Yorkshire, BD7 1JT            Authority: Bradford Metropolitan City Council, Environmental Health            Permit Reference: 220            Dated: 1st January 1999            Process Type: Local Authority Air Pollution Control            Description: PG1/14 Petrol filling station  <b>Status: Authorised</b>            Positional Accuracy: Automatically positioned to the address</p>	A12NE (W)	559	3	415269 433041
33	<p><b>Local Authority Pollution Prevention and Controls</b></p> <p>Name: Lex Volvo Bradford            Location: 221 Sunbridge Road, Bradford, BD1 2LG            Authority: Bradford Metropolitan City Council, Environmental Health            Permit Reference: Not Given            Dated: Not Supplied            Process Type: Local Authority Air Pollution Control            Description: PG6/34 Respraying of road vehicles  <b>Status: Authorisation revoked</b>            Positional Accuracy: Manually positioned to the road within the address or location</p>	A17SE (NW)	581	3	415464 433490
34	<p><b>Local Authority Pollution Prevention and Controls</b></p> <p>Name: Bradford &amp; District Newspapers            Location: Hall Ings, Bradford, BD1 1JR            Authority: Bradford Metropolitan City Council, Environmental Health            Permit Reference: 0120            Dated: 31st January 1994            Process Type: Local Authority Air Pollution Control            Description: PG6/23 Coating of metal and plastic  <b>Status: Authorisation revoked</b>            Positional Accuracy: Manually positioned to the road within the address or location</p>	A14SW (E)	582	3	416442 432914
35	<p><b>Local Authority Pollution Prevention and Controls</b></p> <p>Name: Knightsbridge            Location: 191 Thornton Road, Bradford, West Yorkshire, BD1 2JT            Authority: Bradford Metropolitan City Council, Environmental Health            Permit Reference: 91            Dated: 23rd August 1993            Process Type: Local Authority Air Pollution Control            Description: PG6/33 Wood coating  <b>Status: Authorised</b>            Positional Accuracy: Automatically positioned to the address</p>	A12NE (NW)	588	3	415336 433353
35	<p><b>Local Authority Pollution Prevention and Controls</b></p> <p>Name: Knightsbridge            Location: 191 Thornton Road, BRADFORD, West Yorkshire, BD1 2JT            Authority: Bradford Metropolitan City Council, Environmental Health            Permit Reference: 7            Dated: 28th August 1992            Process Type: Local Authority Air Pollution Control            Description: PG6/2 Manufacture of timber and wood-based products  <b>Status: Authorised</b>            Positional Accuracy: Automatically positioned to the address</p>	A12NE (NW)	588	3	415336 433353
35	<p><b>Local Authority Pollution Prevention and Controls</b></p> <p>Name: Furniture Productions Ltd            Location: 191 Thornton Road, Bradford, West Yorkshire, BD1 2JT            Authority: Bradford Metropolitan City Council, Environmental Health            Permit Reference: Not Given            Dated: Not Supplied            Process Type: Local Authority Air Pollution Control            Description: PG6/2 Manufacture of timber and wood-based products  <b>Status: Authorised</b>            Positional Accuracy: Automatically positioned to the address</p>	A12NE (NW)	588	3	415336 433353
36	<p><b>Local Authority Pollution Prevention and Controls</b></p> <p>Name: H C Slingsby Plc            Location: Preston Street, BRADFORD, West Yorkshire, BD7 1JF            Authority: Bradford Metropolitan City Council, Environmental Health            Permit Reference: 131            Dated: 12th January 1999            Process Type: Local Authority Pollution Prevention and Control            Description: PG6/23 Coating of metal and plastic  <b>Status: Authorisation revoked</b>            Positional Accuracy: Automatically positioned to the address</p>	A12NE (W)	606	3	415259 433232

Map ID	Details	Quadrant Reference (Compass Direction)	Estimated Distance From Site	Contact	NGR
37	<p><b>Local Authority Pollution Prevention and Controls</b></p> <p>Name: Volvo Service Centre            Location: Unit 1 Crown Street, Bradford, West Yorkshire, Bd1 2la            Authority: Bradford Metropolitan City Council, Environmental Health            Permit Reference: 283            Dated: 8th March 2002            Process Type: Local Authority Air Pollution Control            Description: PG1/1Waste oil burners, less than 0.4MW net rated thermal input  <b>Status: Authorisation revoked</b>            Positional Accuracy: Manually positioned to the road within the address or location</p>	A17SE (NW)	638	3	415381 433491
38	<p><b>Local Authority Pollution Prevention and Controls</b></p> <p>Name: Adelaide Service Station            Location: Manchester Road, , BRADFORD, West Yorkshire, BD5 0DH            Authority: Bradford Metropolitan City Council, Environmental Health            Permit Reference: 188            Dated: 1st January 1999            Process Type: Local Authority Air Pollution Control            Description: PG1/14 Petrol filling station  <b>Status: Authorisation revoked</b>            Positional Accuracy: Automatically positioned to the address</p>	A9NW (SE)	808	3	416392 432396
39	<p><b>Local Authority Pollution Prevention and Controls</b></p> <p>Name: Associated Waste Management            Location: Consortium House, Valley Road, Shipley, Bd18 2yq            Authority: Bradford Metropolitan City Council, Environmental Health            Permit Reference: 287            Dated: 31st July 2002            Process Type: Local Authority Air Pollution Control            Description: Part B - General Mineral Process (No Specific Reference)  <b>Status: Authorisation revoked</b>            Positional Accuracy: Manually positioned to the road within the address or location</p>	A19SW (NE)	847	3	416449 433646
40	<p><b>Local Authority Pollution Prevention and Controls</b></p> <p>Name: Lookers Of Bradford Ltd            Location: Nelson Street, Bradford, BD5 0DY            Authority: Bradford Metropolitan City Council, Environmental Health            Permit Reference: 0126            Dated: 16th September 1998            Process Type: Local Authority Air Pollution Control            Description: PG6/34 Respraying of road vehicles  <b>Status: Authorisation revoked</b>            Positional Accuracy: Manually positioned to the road within the address or location</p>	A9NW (SE)	871	3	416484 432396
41	<p><b>Local Authority Pollution Prevention and Controls</b></p> <p>Name: Polar Ford Bradford            Location: 113-117 Manningham Lane, Bradford, Bd8 7jd            Authority: Bradford Metropolitan City Council, Environmental Health            Permit Reference: 88            Dated: 24th September 1993            Process Type: Local Authority Air Pollution Control            Description: Part B - General Coating Process (No Specific Reference)  <b>Status: Authorisation revoked</b>            Positional Accuracy: Manually positioned to the address or location</p>	A18NW (N)	936	3	415833 433980
42	<p><b>Local Authority Pollution Prevention and Controls</b></p> <p>Name: Mangla Motors            Location: MANGLA MOTORS, 50 Edward Street, Wakefield Road, BRADFORD, West Yorkshire, BD4 7BH            Authority: Bradford Metropolitan City Council, Environmental Health            Permit Reference: 235            Dated: 1st April 1999            Process Type: Local Authority Air Pollution Control            Description: PG1/1Waste oil burners, less than 0.4MW net rated thermal input  <b>Status: Authorised</b>            Positional Accuracy: Automatically positioned to the address</p>	A9NE (SE)	958	3	416656 432470
43	<p><b>Local Authority Pollution Prevention and Controls</b></p> <p>Name: Save Service Station (Wapping)            Location: 202 Canal Road, BRADFORD, West Yorkshire, BD1 4AX            Authority: Bradford Metropolitan City Council, Environmental Health            Permit Reference: 260            Dated: 27th January 1999            Process Type: Local Authority Air Pollution Control            Description: PG1/14 Petrol filling station  <b>Status: Authorised</b>            Positional Accuracy: Automatically positioned to the address</p>	A19SE (NE)	974	3	416595 433679



Map ID	Details	Quadrant Reference (Compass Direction)	Estimated Distance From Site	Contact	NGR
44	<p><b>Local Authority Pollution Prevention and Control Enforcements</b></p> <p>Location: Listerhills Road, Bradford, Bd7 1jr            Type: Air Pollution Control Enforcement Notice            Reference: 153            Date Issued: Not Supplied            Enforcement Date: Not Supplied            Details: Not Supplied            Positional Accuracy: Manually positioned to the road within the address or location</p>	A12NE (W)	530	3	415303 433097
	<p><b>Nearest Surface Water Feature</b></p>	A13SW (W)	4	-	415824 433021
45	<p><b>Pollution Incidents to Controlled Waters</b></p> <p>Property Type: Water Company Sewage: Storm Overflow            Location: Westbrook Beck, BRADFORD            Authority: Environment Agency, North East Region            Pollutant: Sewage - Storm Overflow            Note: Watercourse :Bradford Beck; From Bowling Beck To Eastbrook Beck            Incident Date: Not Supplied            Incident Reference: SL980311            Catchment Area: Aire Tributaries            Receiving Water: Freshwater Stream/River            Cause of Incident: Unknown            Incident Severity: Category 3 - Minor Incident            Positional Accuracy: Located by supplier to within 100m</p>	A13NW (NW)	137	2	415750 433150
46	<p><b>Pollution Incidents to Controlled Waters</b></p> <p>Property Type: Not Given            Location: Bradford Beck, Thornton Road, BRADFORD            Authority: Environment Agency, North East Region            Pollutant: Oils - Unknown            Note: Pollution Found; Fish Killed: No Information            Incident Date: Not Supplied            Incident Reference: SL961149            Catchment Area: Aire Tributaries            Receiving Water: Freshwater Stream/River            Cause of Incident: Unknown            Incident Severity: Category 3 - Minor Incident            Positional Accuracy: Located by supplier to within 100m</p>	A13NW (NW)	146	2	415700 433095
46	<p><b>Pollution Incidents to Controlled Waters</b></p> <p>Property Type: Industrial: Other            Location: 15A Thornton Road, Bradford Beck, BRADFORD            Authority: Environment Agency, North East Region            Pollutant: Chemicals - Detergents/Surfactant            Note: Bradford Beck; No Fish Killed            Incident Date: Not Supplied            Incident Reference: SL980826            Catchment Area: Calder Tributaries            Receiving Water: Freshwater Stream/River            Cause of Incident: Not Given            Incident Severity: Category 3 - Minor Incident            Positional Accuracy: Located by supplier to within 100m</p>	A13NW (NW)	148	2	415700 433100
47	<p><b>Pollution Incidents to Controlled Waters</b></p> <p>Property Type: Construction/Demolition            Location: Mouth/Source Bradford Beck Af            Authority: Environment Agency, North East Region            Pollutant: Mud/Clay/Soil            Note: Not Supplied            Incident Date: 4th August 1992            Incident Reference: 135349            Catchment Area: Not Given            Receiving Water: Freshwater Stream/River            Cause of Incident: Not Given            Incident Severity: Category 3 - Minor Incident            Positional Accuracy: Located by supplier to within 100m</p>	A13SW (SW)	178	2	415700 432900
48	<p><b>Pollution Incidents to Controlled Waters</b></p> <p>Property Type: Miscellaneous Premises: Unknown            Location: Mouth/Source Bradford Beck Af            Authority: Environment Agency, North East Region            Pollutant: Unknown            Note: Not Supplied            Incident Date: 24th October 1990            Incident Reference: 116076            Catchment Area: Not Given            Receiving Water: Freshwater Stream/River            Cause of Incident: Not Given            Incident Severity: Category 3 - Minor Incident            Positional Accuracy: Located by supplier to within 100m</p>	A13NW (W)	240	2	415600 433100

Map ID	Details	Quadrant Reference (Compass Direction)	Estimated Distance From Site	Contact	NGR
49	<b>Pollution Incidents to Controlled Waters</b> Property Type: Water Company Sewage: Foul Sewer Location: Mouth/Source Bradford Beck Af Authority: Environment Agency, North East Region Pollutant: Sewage Sludge Note: Not Supplied Incident Date: 9th March 1989 Incident Reference: 8787 Catchment Area: Not Given Receiving Water: Freshwater Stream/River Cause of Incident: Not Given Incident Severity: Category 3 - Minor Incident Positional Accuracy: Located by supplier to within 100m	A13NW (NW)	290	2	415700 433300
50	<b>Pollution Incidents to Controlled Waters</b> Property Type: Industrial Premises Location: Mouth/Source Bradford Beck Af Authority: Environment Agency, North East Region Pollutant: Industrial Effluent Note: Not Supplied Incident Date: 15th July 1992 Incident Reference: 134841 Catchment Area: Not Given Receiving Water: Freshwater Stream/River Cause of Incident: Not Given Incident Severity: Category 3 - Minor Incident Positional Accuracy: Located by supplier to within 100m	A12SE (W)	329	2	415500 433000
51	<b>Pollution Incidents to Controlled Waters</b> Property Type: Miscellaneous Premises: Unknown Location: Mouth/Source Bradford Beck Af Authority: Environment Agency, North East Region Pollutant: Chemicals - Other Inorganic Note: Ammonia Incident Date: 16th July 1990 Incident Reference: 112670 Catchment Area: Not Given Receiving Water: Freshwater Stream/River Cause of Incident: Not Given Incident Severity: Category 3 - Minor Incident Positional Accuracy: Located by supplier to within 100m	A14NW (E)	337	2	416200 433100
52	<b>Pollution Incidents to Controlled Waters</b> Property Type: Industrial Premises Location: Mouth/Source Bradford Beck Af Authority: Environment Agency, North East Region Pollutant: Chemicals - Other Organic Note: Not Supplied Incident Date: 16th July 1990 Incident Reference: 112674 Catchment Area: Not Given Receiving Water: Freshwater Stream/River Cause of Incident: Not Given Incident Severity: Category 3 - Minor Incident Positional Accuracy: Located by supplier to within 100m	A14NW (NE)	427	2	416200 433300
53	<b>Pollution Incidents to Controlled Waters</b> Property Type: Construction/Demolition Location: Mouth/Source Bradford Beck Af Authority: Environment Agency, North East Region Pollutant: Mud/Clay/Soil Note: Not Supplied Incident Date: 9th July 1990 Incident Reference: 112504 Catchment Area: Not Given Receiving Water: Freshwater Stream/River Cause of Incident: Not Given Incident Severity: Category 3 - Minor Incident Positional Accuracy: Located by supplier to within 100m	A14NW (E)	557	2	416400 433200
54	<b>Pollution Incidents to Controlled Waters</b> Property Type: Water Company Sewage: Foul Sewer Location: Mouth/Source Bradford Beck Af Authority: Environment Agency, North East Region Pollutant: Crude Sewage Note: Not Supplied Incident Date: 23rd October 1989 Incident Reference: 104416 Catchment Area: Not Given Receiving Water: Reservoir Cause of Incident: Not Given Incident Severity: Category 1 - Major Incident Positional Accuracy: Located by supplier to within 100m	A17SE (NW)	723	2	415205 433395

Map ID	Details	Quadrant Reference (Compass Direction)	Estimated Distance From Site	Contact	NGR
54	<b>Pollution Incidents to Controlled Waters</b> Property Type: Water Company Sewage: Storm Overflow Location: Bradford Beck Authority: Environment Agency, North East Region Pollutant: Sewage - Storm Overflow Note: Fish Killed: No Information; Bradford Beck Incident Date: 16th June 1995 Incident Reference: SL950106 Catchment Area: Aire Tributaries Receiving Water: Freshwater Stream/River Cause of Incident: Not Given Incident Severity: Category 2 - Significant Incident Positional Accuracy: Located by supplier to within 100m	A17SE (NW)	727	2	415200 433395
54	<b>Pollution Incidents to Controlled Waters</b> Property Type: Water Company Sewage: Other Location: Bradford Beck Authority: Environment Agency, North East Region Pollutant: Sewage - Storm Overflow Note: Fish Killed: No Information; Bradford Beck Incident Date: 14th June 1995 Incident Reference: SL950102 Catchment Area: Aire Tributaries Receiving Water: Freshwater Stream/River Cause of Incident: Not Given Incident Severity: Category 2 - Significant Incident Positional Accuracy: Located by supplier to within 100m	A17SE (NW)	730	2	415200 433400
55	<b>Pollution Incidents to Controlled Waters</b> Property Type: Miscellaneous Premises: Unknown Location: Mouth/Source Bradford Beck Af Authority: Environment Agency, North East Region Pollutant: Not Given Note: Not Supplied Incident Date: 13th July 1990 Incident Reference: 112690 Catchment Area: Not Given Receiving Water: Freshwater Stream/River Cause of Incident: Not Given Incident Severity: Category 3 - Minor Incident Positional Accuracy: Located by supplier to within 100m	A14NE (E)	748	2	416600 433195
55	<b>Pollution Incidents to Controlled Waters</b> Property Type: Industrial Premises Location: Mouth/Source Bradford Beck Af Authority: Environment Agency, North East Region Pollutant: Chemicals - Other Organic Note: Not Supplied Incident Date: 16th July 1990 Incident Reference: 112671 Catchment Area: Not Given Receiving Water: Freshwater Stream/River Cause of Incident: Not Given Incident Severity: Category 3 - Minor Incident Positional Accuracy: Located by supplier to within 100m	A14NE (E)	749	2	416600 433200
56	<b>Pollution Incidents to Controlled Waters</b> Property Type: Industrial Premises Location: Mouth/Source Bradford Beck Af Authority: Environment Agency, North East Region Pollutant: Oils - Petrol Note: Not Supplied Incident Date: 20th July 1992 Incident Reference: 134960 Catchment Area: Not Given Receiving Water: Freshwater Stream/River Cause of Incident: Not Given Incident Severity: Category 2 - Significant Incident Positional Accuracy: Located by supplier to within 100m	A9NE (SE)	843	2	416600 432600
57	<b>Registered Radioactive Substances</b> Name: University Of Bradford Location: Richmond Road, BRADFORD, West Yorkshire, BD7 1DP Authority: Environment Agency, North East Region Permit Reference: Bw5420 Dated: 1st December 2003 Process Type: Authorisation under S13 RSA for the disposal of Radioactive waste (was RSA60 S7) Description: Minor variation to authorisation under RSA <b>Status: Authorisation superseded by a substantial or non substantial variation</b> Positional Accuracy: Automatically positioned to the address	A13SW (SW)	185	2	415768 432847

Map ID	Details	Quadrant Reference (Compass Direction)	Estimated Distance From Site	Contact	NGR
57	<p><b>Registered Radioactive Substances</b></p> <p>Name: University Of Bradford            Location: Richmond Road, BRADFORD, West Yorkshire, BD7 1DP            Authority: Environment Agency, North East Region            Permit Reference: BI2564            Dated: 13th December 2001            Process Type: Authorisation under S13 RSA for the disposal of Radioactive waste (was RSA60 S7)            Description: Substantial variation to authorisation under RSA  <b>Status: Authorisation superseded by a substantial or non substantial variation</b>            Positional Accuracy: Automatically positioned to the address</p>	A13SW (SW)	185	2	415768 432847
57	<p><b>Registered Radioactive Substances</b></p> <p>Name: University Of Bradford            Location: Richmond Road, BRADFORD, West Yorkshire, BD7 1DP            Authority: Environment Agency, North East Region            Permit Reference: AT1385            Dated: 21st March 1997            Process Type: Authorisation under S13 RSA for the disposal of Radioactive waste (was RSA60 S7)            Description: Substantial variation to authorisation under RSA  <b>Status: Authorisation superseded by a substantial or non substantial variation</b>            Positional Accuracy: Automatically positioned to the address</p>	A13SW (SW)	185	2	415768 432847
57	<p><b>Registered Radioactive Substances</b></p> <p>Name: University Of Bradford            Location: Richmond Road, BRADFORD, West Yorkshire, BD7 1DP            Authority: Environment Agency, North East Region            Permit Reference: AT1393            Dated: 21st March 1997            Process Type: Registration under S7 RSA for the keeping and use of Radioactive materials (was RSA60 S1)            Description: Substantial variation to a registration under the Act of an open source which is also the subject of an authorisation  <b>Status: Authorisation superseded by a substantial or non substantial variation</b>            Positional Accuracy: Automatically positioned to the address</p>	A13SW (SW)	185	2	415768 432847
57	<p><b>Registered Radioactive Substances</b></p> <p>Name: University Of Bradford            Location: Richmond Road, BRADFORD, West Yorkshire, BD7 1DP            Authority: Environment Agency, North East Region            Permit Reference: AD4231            Dated: 31st March 1991            Process Type: Authorisation under S13 RSA for the disposal of Radioactive waste (was RSA60 S7)            Description: Authorisation under RSA  <b>Status: Authorisation superseded by a substantial or non substantial variation</b>            Positional Accuracy: Automatically positioned to the address</p>	A13SW (SW)	185	2	415768 432847
57	<p><b>Registered Radioactive Substances</b></p> <p>Name: University Of Bradford            Location: Richmond Road, BRADFORD, West Yorkshire, BD7 1DP            Authority: Environment Agency, North East Region            Permit Reference: AD4240            Dated: 31st March 1991            Process Type: Registration under S7 RSA for the keeping and use of Radioactive materials (was RSA60 S1)            Description: Registration under the Act of an open source which is also the subject of an authorisation  <b>Status: Authorisation superseded by a substantial or non substantial variation</b>            Positional Accuracy: Automatically positioned to the address</p>	A13SW (SW)	185	2	415768 432847
57	<p><b>Registered Radioactive Substances</b></p> <p>Name: University Of Bradford            Location: Richmond Road, Bradford, Bd7 1dp            Authority: Environment Agency, North East Region            Permit Reference: Bx5255            Dated: Not Supplied            Process Type: Not Supplied            Description: Not Supplied  <b>Status: Application has been determined by the EA</b>            Positional Accuracy: Located by supplier to within 10m</p>	A13SW (SW)	195	2	415760 432840
57	<p><b>Registered Radioactive Substances</b></p> <p>Name: University Of Bradford            Location: Richmond Road, Bradford, Bd7 1dp            Authority: Environment Agency, North East Region            Permit Reference: BI4222            Dated: Not Supplied            Process Type: Not Supplied            Description: Not Supplied  <b>Status: Application has been determined by the EA</b>            Positional Accuracy: Located by supplier to within 10m</p>	A13SW (SW)	195	2	415760 432840

Map ID	Details	Quadrant Reference (Compass Direction)	Estimated Distance From Site	Contact	NGR
58	<p><b>Registered Radioactive Substances</b></p> <p>Name: University Of Bradford            Location: Richmond Road, BRADFORD, West Yorkshire, BD7 1DP            Authority: Environment Agency, North East Region            Permit Reference: AD4223            Dated: 31st March 1991            Process Type: Authorisation under S13 RSA for the disposal of Radioactive waste (was RSA60 S7)            Description: Authorisation under RSA  <b>Status: Authorisation either revoked or cancelled</b>            Positional Accuracy: Unknown</p>	A13SW (SW)	276	2	415643 432818
58	<p><b>Registered Radioactive Substances</b></p> <p>Name: Tom Connors Cancer Research Centre            Location: Richmond Road, BRADFORD, West Yorkshire, BD7 1DP            Authority: Environment Agency, North East Region            Permit Reference: AM6781            Dated: 20th September 1994            Process Type: Authorisation under S13 RSA for the disposal of Radioactive waste (was RSA60 S7)            Description: Authorisation under RSA  <b>Status: Authorisation superseded by a substantial or non substantial variation</b>            Positional Accuracy: Unknown</p>	A13SW (SW)	284	2	415643 432808
59	<p><b>Registered Radioactive Substances</b></p> <p>Name: Alcontrol Uk Ltd            Location: George Street, Bradford, West Yorkshire, BD1 5AU            Authority: Environment Agency, North East Region            Permit Reference: Bz3865            Dated: 30th September 2005            Process Type: Authorisation under S13 RSA for the disposal of Radioactive waste (was RSA60 S7)            Description: Authorisation under RSA  <b>Status: Authorisation either revoked or cancelled</b>            Positional Accuracy: Manually positioned to the road within the address or location</p>	A14SE (E)	917	2	416783 432936
60	<p><b>Registered Radioactive Substances</b></p> <p>Name: Tom Connors Cancer Research Centre            Location: University Of Bradford, All Saints Road, Bradford, West Yorkshire, Bd7 1dp            Authority: Environment Agency, North East Region            Permit Reference: Bw5489            Dated: 1st December 2003            Process Type: Authorisation under S13 RSA for the disposal of Radioactive waste (was RSA60 S7)            Description: Minor variation to authorisation under RSA  <b>Status: Authorisation superseded by a substantial or non substantial variation</b>            Positional Accuracy: Manually positioned to the address or location</p>	A7SE (SW)	970	2	415407 432149
60	<p><b>Registered Radioactive Substances</b></p> <p>Name: Tom Connors Cancer Research Centre            Location: University Of Bradford, All Saints Road, Bradford, West Yorkshire, Bd7 1dp            Authority: Environment Agency, North East Region            Permit Reference: Bv8598            Dated: 5th April 2004            Process Type: Authorisation under S13 RSA for the disposal of Radioactive waste (was RSA60 S7)            Description: Minor variation to authorisation under RSA  <b>Status: Authorisation either revoked or cancelled</b>            Positional Accuracy: Manually positioned to the address or location</p>	A7SE (SW)	978	2	415392 432148
60	<p><b>Registered Radioactive Substances</b></p> <p>Name: Tom Connors Cancer Research Centre            Location: University Of Bradford, All Saints Road, Bradford, West Yorkshire            Authority: Environment Agency, North East Region            Permit Reference: Bv8601            Dated: 5th April 2004            Process Type: Registration use of S7 RSA for the keeping and use of Radioactive materials (was RSA60 S1)            Description: Minor variation to a registration under the Act of an open source which is also the subject of an authorisation  <b>Status: Application has been authorised and any conditions apply to the operator</b>            Positional Accuracy: Manually positioned to the address or location</p>	A7SE (SW)	979	2	415395 432145
	<p><b>River Quality</b></p> <p>Name: Westbrook_Beck            GQA Grade: River Quality E            Reach: Source_Bradford_Bec            Estimated Distance (km): 2            Flow Rate: Flow less than 0.31 cumecs            Flow Type: River            Year: 2000</p>	A13SE (SE)	1	2	415863 433006

Map ID	Details	Quadrant Reference (Compass Direction)	Estimated Distance From Site	Contact	NGR
	<b>River Quality</b> Name: Bradford_Beck GQA Grade: River Quality D Reach: Adj._Thornton_Rd_Westbrook_Bec Estimated Distance (km): .5 Flow Rate: Flow less than 0.62 cumecs Flow Type: River Year: 2000	A13NE (NE)	18	2	415872 433050
	<b>River Quality</b> Name: Bradford_Beck GQA Grade: River Quality C Reach: Westbrook_Beck_Bowling_Bec Estimated Distance (km): .2 Flow Rate: Flow less than 0.62 cumecs Flow Type: River Year: 2000	A13NE (E)	24	2	415895 433029
	<b>River Quality</b> Name: Bradford_Beck GQA Grade: River Quality D Reach: Ring_Rd_Adj._Thornton_R Estimated Distance (km): 1.2 Flow Rate: Flow less than 0.62 cumecs Flow Type: River Year: 2000	A12NE (NW)	441	2	415493 433320
	<b>River Quality</b> Name: Bradford_Beck GQA Grade: Not Supplied Reach: Bowling_Beck_Eastbrook_Bec Estimated Distance (km): .2 Flow Rate: Flow less than 0.62 cumecs Flow Type: River Year: 2000	A14SE (E)	726	2	416596 432991
	<b>River Quality</b> Name: Bowling_Beck GQA Grade: River Quality B Reach: Source_Bradford_Bec Estimated Distance (km): 1.3 Flow Rate: Flow less than 0.31 cumecs Flow Type: River Year: 2000	A14SE (E)	726	2	416596 432991
	<b>River Quality</b> Name: Bradford_Beck GQA Grade: Not Supplied Reach: Eastbrook_Beck_Red_Bec Estimated Distance (km): 2.5 Flow Rate: Flow less than 0.62 cumecs Flow Type: River Year: 2000	A14NE (E)	831	2	416697 433119
	<b>River Quality</b> Name: Eastbrook_Beck GQA Grade: Not Supplied Reach: Source_Bradford_Bec Estimated Distance (km): 1.5 Flow Rate: Flow less than 0.31 cumecs Flow Type: River Year: 2000	A14NE (E)	831	2	416697 433119

Map ID	Details	Quadrant Reference (Compass Direction)	Estimated Distance From Site	Contact	NGR
61	<p><b>River Quality Biology Sampling Points</b></p> <p>Name: Bradford Beck            Reach: Adj. Thornton Rd To Westbrook Beck            Estimated Distance: 0.50            Positional Accuracy: Located by supplier to within 10m            Year: 1990            GQA Grade: River Quality Biology GQA Grade Not Supplied            Year: 1995            GQA Grade: River Quality Biology GQA Grade E - Poor            Year: 2000            GQA Grade: River Quality Biology GQA Grade D - Fair            Year: 2002            GQA Grade: River Quality Biology GQA Grade D - Fair            Year: 2003            GQA Grade: River Quality Biology GQA Grade D - Fair            Year: 2004            GQA Grade: River Quality Biology GQA Grade C - Fairly Good            Year: 2005            GQA Grade: River Quality Biology GQA Grade C - Fairly Good            Year: 2006            GQA Grade: River Quality Biology GQA Grade C - Fairly Good            Year: 2007            GQA Grade: River Quality Biology GQA Grade C - Fairly Good            Year: 2008            GQA Grade: River Quality Biology GQA Grade C - Fairly Good            Year: 2009            GQA Grade: River Quality Biology GQA Grade C - Fairly Good</p>	A12NE (NW)	441	2	415493 433320
62	<p><b>River Quality Biology Sampling Points</b></p> <p>Name: Bradford Beck            Reach: Bowling Beck To Eastbrook Beck            Estimated Distance: 0.20            Positional Accuracy: Located by supplier to within 10m            Year: 1990            GQA Grade: River Quality Biology GQA Grade Not Supplied            Year: 1995            GQA Grade: River Quality Biology GQA Grade F - Bad            Year: 2000            GQA Grade: River Quality Biology GQA Grade E - Poor            Year: 2002            GQA Grade: River Quality Biology GQA Grade E - Poor            Year: 2003            GQA Grade: River Quality Biology GQA Grade F - Bad            Year: 2004            GQA Grade: River Quality Biology GQA Grade F - Bad            Year: 2005            GQA Grade: River Quality Biology GQA Grade F - Bad            Year: 2006            GQA Grade: River Quality Biology GQA Grade E - Poor            Year: 2007            GQA Grade: River Quality Biology GQA Grade E - Poor            Year: 2008            GQA Grade: River Quality Biology GQA Grade E - Poor            Year: 2009            GQA Grade: River Quality Biology GQA Grade D - Fair</p>	A14SE (E)	726	2	416596 432991
63	<p><b>River Quality Biology Sampling Points</b></p> <p>Name: Bradford Beck            Reach: Eastbrook Beck To Red Beck            Estimated Distance: 2.50            Positional Accuracy: Located by supplier to within 10m            Year: 1990            GQA Grade: River Quality Biology GQA Grade Not Supplied            Year: 1995            GQA Grade: River Quality Biology GQA Grade F - Bad            Year: 2000            GQA Grade: River Quality Biology GQA Grade E - Poor            Year: 2002            GQA Grade: River Quality Biology GQA Grade E - Poor            Year: 2003            GQA Grade: River Quality Biology GQA Grade F - Bad            Year: 2004            GQA Grade: River Quality Biology GQA Grade F - Bad            Year: 2005            GQA Grade: River Quality Biology GQA Grade F - Bad            Year: 2006            GQA Grade: River Quality Biology GQA Grade E - Poor            Year: 2007            GQA Grade: River Quality Biology GQA Grade E - Poor            Year: 2008            GQA Grade: River Quality Biology GQA Grade E - Poor            Year: 2009            GQA Grade: River Quality Biology GQA Grade D - Fair</p>	A14NE (E)	831	2	416697 433119

Map ID	Details	Quadrant Reference (Compass Direction)	Estimated Distance From Site	Contact	NGR
64	<b>Substantiated Pollution Incident Register</b> Authority: Environment Agency - North East Region, Yorkshire Area Incident Date: 17th May 2002 Incident Reference: 79302 Water Impact: Category 4 - No Impact Air Impact: Category 4 - No Impact Land Impact: Category 2 - Significant Incident Positional Accuracy: Located by supplier to within 10m Pollutant: Oils And Fuel: Gas And Fuel Oils	A13SE (SE)	379	2	416150 432760
65	<b>Substantiated Pollution Incident Register</b> Authority: Environment Agency - North East Region, Yorkshire Area Incident Date: 31st December 2004 Incident Reference: 285165 Water Impact: Category 4 - No Impact Air Impact: Category 4 - No Impact Land Impact: Category 2 - Significant Incident Positional Accuracy: Located by supplier to within 10m Pollutant: Specific Waste Materials: Vehicles And Vehicle Parts	A12NE (W)	587	2	415283 433241
66	<b>Substantiated Pollution Incident Register</b> Authority: Environment Agency - North East Region, Yorkshire Area Incident Date: 9th September 2004 Incident Reference: 265675 Water Impact: Category 3 - Minor Incident Air Impact: Category 4 - No Impact Land Impact: Category 2 - Significant Incident Positional Accuracy: Located by supplier to within 10m Pollutant: Specific Waste Materials: Vehicles And Vehicle Parts	A17SE (NW)	713	2	415291 433503
67	<b>Substantiated Pollution Incident Register</b> Authority: Environment Agency - North East Region, Yorkshire Area Incident Date: 21st September 2007 Incident Reference: 533245 Water Impact: Category 4 - No Impact Air Impact: Category 3 - Minor Incident Land Impact: Category 2 - Significant Incident Positional Accuracy: Located by supplier to within 10m Pollutant: Inert : Construction / Demolition Material	A12NW (W)	793	2	415065 433240
68	<b>Water Abstractions</b> Operator: Mr Sponge Licence Number: 2/27/16/225 Permit Version: 1 Location: Bradford Beck - Bradford Authority: Environment Agency, North East Region Abstraction: Other Industrial/Commercial/Public Services: General Use (Medium Loss) Abstraction Type: Water may be abstracted from a single point Source: Surface Daily Rate (m3): Not Supplied Yearly Rate (m3): Not Supplied Details: Mr Sponge, Thornton Road, Bradford Authorised Start: 01 January Authorised End: 31 December Permit Start Date: 28th February 2002 Permit End Date: Not Supplied Positional Accuracy: Located by supplier to within 100m	A13NW (NW)	67	2	415800 433100
69	<b>Water Abstractions</b> Operator: Robert Jowett & Sons Limited Licence Number: 2/27/16/157 Permit Version: 100 Location: Well Authority: Environment Agency, North East Region Abstraction: Other Industrial/Commercial/Public Services: General Use (Medium Loss) Abstraction Type: Water may be abstracted from a single point Source: Groundwater Daily Rate (m3): 216 Yearly Rate (m3): 54500 Details: Sunbridge Road Premises, Bradford Authorised Start: 01 January Authorised End: 31 December Permit Start Date: 16th August 1979 Permit End Date: Not Supplied Positional Accuracy: Located by supplier to within 100m	A13NW (NW)	143	2	415770 433170



Map ID	Details	Quadrant Reference (Compass Direction)	Estimated Distance From Site	Contact	NGR
69	<p><b>Water Abstractions</b></p> <p>Operator: Robert Jowitt &amp; Sons Ltd  Licence Number: 2/27/16/157  Permit Version: 100  Location: Well - Coal Measures - Bradford  Authority: Environment Agency, North East Region  Abstraction: Textiles And Leather: General Use (Medium Loss)  Abstraction Type: Water may be abstracted from a single point  Source: Groundwater  Daily Rate (m3): Not Supplied  Yearly Rate (m3): Not Supplied  Details: Sunbridge Road Premises, Bradford  Authorised Start: 01 January  Authorised End: 31 December  Permit Start Date: 16th August 1979  Permit End Date: Not Supplied  Positional Accuracy: Located by supplier to within 10m</p>	A13NW (NW)	143	2	415770 433170
70	<p><b>Water Abstractions</b></p> <p>Operator: Ice Time Ltd  Licence Number: 2/27/16/130  Permit Version: 100  Location: Borehole  Authority: Environment Agency, North East Region  Abstraction: Other Industrial/Commercial/Public Services: General Cooling (Existing Licences Only) (Low Loss)  Abstraction Type: Water may be abstracted from a single point  Source: Groundwater  Daily Rate (m3): 1036  Yearly Rate (m3): 378318  Details: Bradford Ice Ring, Little Horton Lane, Bradford  Authorised Start: 01 January  Authorised End: 31 December  Permit Start Date: 13th November 1996  Permit End Date: Not Supplied  Positional Accuracy: Located by supplier to within 100m</p>	A14SW (SE)	456	2	416200 432700
70	<p><b>Water Abstractions</b></p> <p>Operator: Ice Time Ltd  Licence Number: 2/27/16/130  Permit Version: 100  Location: Borehole - Coal Measures - Bradford Ice Rink  Authority: Environment Agency, North East Region  Abstraction: Sports Grounds/Facilities: General Use (Low Loss)  Abstraction Type: Water may be abstracted from a single point  Source: Groundwater  Daily Rate (m3): Not Supplied  Yearly Rate (m3): Not Supplied  Details: Bradford Ice Ring, Little Horton Lane, Bradford  Authorised Start: 01 January  Authorised End: 31 December  Permit Start Date: 13th November 1996  Permit End Date: Not Supplied  Positional Accuracy: Located by supplier to within 10m</p>	A14SW (SE)	456	2	416200 432700
	<p><b>Water Abstractions</b></p> <p>Operator: Brammer Transmissions Ltd  Licence Number: 2/27/16/161  Permit Version: Not Supplied  Location: Location Description Not Available  Authority: Environment Agency, North East Region  Abstraction: Cooling/Gen Ind.  Abstraction Type: Not Supplied  Source: Groundwater  Daily Rate (m3): 455  Yearly Rate (m3): 113635  Details: Sherwood Sandstone Licence Revoked  Authorised Start: Not Supplied  Authorised End: Not Supplied  Permit Start Date: Not Supplied  Permit End Date: Not Supplied  Positional Accuracy: Located by supplier to within 100m</p>	A19SE (NE)	1042	2	416800 433500

Map ID	Details	Quadrant Reference (Compass Direction)	Estimated Distance From Site	Contact	NGR
	<b>Water Abstractions</b> Operator: Bradford Finishing Company Ltd Licence Number: 2/27/16/042 Permit Version: Not Supplied Location: Location Description Not Available Authority: Environment Agency, North East Region Abstraction: General Industrial Abstraction Type: Not Supplied Source: Surface Daily Rate (m3): 2273 Yearly Rate (m3): 22730 Details: Licence Revoked Authorised Start: Not Supplied Authorised End: Not Supplied Permit Start Date: Not Supplied Permit End Date: Not Supplied Positional Accuracy: Located by supplier to within 100m	A17SW (NW)	1089	2	414900 433600
	<b>Water Abstractions</b> Operator: Bowling Mills Combing Company Limited Licence Number: 2/27/16/103 Permit Version: Not Supplied Location: Bowling Mills, 5 Bowling Old Lane, BRADFORD Authority: Environment Agency, North East Region Abstraction: General Industrial Abstraction Type: Not Supplied Source: Groundwater Daily Rate (m3): 546 Yearly Rate (m3): 29549 Details: Not Supplied Authorised Start: Not Supplied Authorised End: Not Supplied Permit Start Date: Not Supplied Permit End Date: Not Supplied Positional Accuracy: Located by supplier to within 100m	A4NW (S)	1137	2	416230 431930
	<b>Water Abstractions</b> Operator: T H Shaw & Company Woolcombers Ltd Licence Number: 2/27/16/007 Permit Version: Not Supplied Location: Location Description Not Available Authority: Environment Agency, North East Region Abstraction: General Industrial Abstraction Type: Not Supplied Source: Groundwater Daily Rate (m3): 682 Yearly Rate (m3): 136380 Details: Coal Measures Licence Lapsed Authorised Start: Not Supplied Authorised End: Not Supplied Permit Start Date: Not Supplied Permit End Date: Not Supplied Positional Accuracy: Located by supplier to within 100m	A19NE (NE)	1208	2	416800 433800
	<b>Water Abstractions</b> Operator: Alston Scouring Company (Woolcombers Limited ) Licence Number: 2/27/16/013 Permit Version: Not Supplied Location: Location Description Not Available Authority: Environment Agency, North East Region Abstraction: General Industrial Abstraction Type: Not Supplied Source: Groundwater Daily Rate (m3): 1021 Yearly Rate (m3): 250030 Details: Millstone Grit Licence Lapsed Authorised Start: Not Supplied Authorised End: Not Supplied Permit Start Date: Not Supplied Permit End Date: Not Supplied Positional Accuracy: Located by supplier to within 100m	A16SE (W)	1284	2	414600 433400

Map ID	Details	Quadrant Reference (Compass Direction)	Estimated Distance From Site	Contact	NGR
	<b>Water Abstractions</b> Operator: P Waddington & Co Llp Licence Number: 2/27/16/222 Permit Version: 3 Location: Borehole - Lower Coal Measures - Bradford Authority: Environment Agency, North East Region Abstraction: Refuse And Recycling: Process Water Abstraction Type: Water may be abstracted from a single point Source: Groundwater Daily Rate (m3): Not Supplied Yearly Rate (m3): Not Supplied Details: The Refinery, 54 Buck Street, Bradford. Authorised Start: 01 January Authorised End: 31 December Permit Start Date: 29th April 2013 Permit End Date: Not Supplied Positional Accuracy: Located by supplier to within 10m	A10NE (E)	1374	2	417200 432680
	<b>Water Abstractions</b> Operator: P Waddington & Co Ltd Licence Number: 2/27/16/222 Permit Version: 2 Location: Borehole - Lower Coal Measures - Bradford Authority: Environment Agency, North East Region Abstraction: Refuse And Recycling: Process Water Abstraction Type: Water may be abstracted from a single point Source: Groundwater Daily Rate (m3): Not Supplied Yearly Rate (m3): Not Supplied Details: The Refinery, 54 Buck Street, Bradford. Authorised Start: 01 January Authorised End: 31 December Permit Start Date: 28th November 2007 Permit End Date: Not Supplied Positional Accuracy: Located by supplier to within 10m	A10NE (E)	1374	2	417200 432680
	<b>Water Abstractions</b> Operator: P Waddington & Co Ltd Licence Number: 2/27/16/222 Permit Version: 1 Location: Borehole - Lower Coal Measures - Bradford Authority: Environment Agency, North East Region Abstraction: Other Industrial/Commercial/Public Services: Process Water Abstraction Type: Water may be abstracted from a single point Source: Groundwater Daily Rate (m3): Not Supplied Yearly Rate (m3): Not Supplied Details: The Refinery, 54 Buck Street, Bradford. Authorised Start: 01 January Authorised End: 31 December Permit Start Date: 6th March 2000 Permit End Date: Not Supplied Positional Accuracy: Located by supplier to within 10m	A10NE (E)	1374	2	417200 432680
	<b>Water Abstractions</b> Operator: P Waddington & Co Llp Licence Number: 2/27/16/222/R01 Permit Version: 1 Location: Borehole - Lower Coal Measures - Bradford Authority: Environment Agency, North East Region Abstraction: Refuse And Recycling: Process Water Abstraction Type: Water may be abstracted from a single point Source: Groundwater Daily Rate (m3): Not Supplied Yearly Rate (m3): Not Supplied Details: The Refinery, 54 Buck Street, Bradford. Authorised Start: 01 April Authorised End: 31 March Permit Start Date: 1st April 2015 Permit End Date: Not Supplied Positional Accuracy: Located by supplier to within 10m	A10NE (E)	1376	2	417203 432681

Map ID	Details	Quadrant Reference (Compass Direction)	Estimated Distance From Site	Contact	NGR
	<b>Water Abstractions</b> Operator: West Yorkshire Fellmongers Ltd Licence Number: 2/27/16/190 Permit Version: 100 Location: Borehole - Coal Measures - Bradford Authority: Environment Agency, North East Region Abstraction: Metal: General Use Relating To Secondary Category (Medium Loss) Abstraction Type: Water may be abstracted from a single point Source: Groundwater Daily Rate (m3): 181 Yearly Rate (m3): 54550 Details: Valley Road, Bradford, West Yorkshire Authorised Start: 01 January Authorised End: 31 December Permit Start Date: 22nd October 1984 Permit End Date: Not Supplied Positional Accuracy: Located by supplier to within 100m	A23NE (N)	1578	2	416100 434600
	<b>Water Abstractions</b> Operator: W D Mark & Sons Ltd Licence Number: 2/27/16/005 Permit Version: Not Supplied Location: Location Description Not Available Authority: Environment Agency, North East Region Abstraction: General Industrial Abstraction Type: Not Supplied Source: Groundwater Daily Rate (m3): 682 Yearly Rate (m3): 248860 Details: Coal Measures; Licence Status: Revoked Authorised Start: Not Supplied Authorised End: Not Supplied Permit Start Date: Not Supplied Permit End Date: Not Supplied Positional Accuracy: Located by supplier to within 100m	A23NE (N)	1615	2	416140 434630
	<b>Water Abstractions</b> Operator: Society Linen Services Licence Number: 2/27/16/220 Permit Version: 1 Location: Borehole - Bradford - Coal Measures Authority: Environment Agency, North East Region Abstraction: Laundry: General Use (Medium Loss) Abstraction Type: Water may be abstracted from a single point Source: Groundwater Daily Rate (m3): 560 Yearly Rate (m3): 143000 Details: Society Linen Services, Usher Street, Bradford, West Yorkshire Authorised Start: 01 January Authorised End: 31 December Permit Start Date: 9th September 1999 Permit End Date: Not Supplied Positional Accuracy: Located by supplier to within 10m	A10SE (SE)	1616	2	417200 432100
	<b>Water Abstractions</b> Operator: Chai Meats Ltd Licence Number: 2/27/16/237/R01 Permit Version: 4 Location: Borehole-Coal Measures-Hammerton Street-Bradford Authority: Environment Agency, North East Region Abstraction: Food And Drink: Process Water Abstraction Type: Water may be abstracted from a single point Source: Groundwater Daily Rate (m3): Not Supplied Yearly Rate (m3): Not Supplied Details: Not Supplied Authorised Start: 01 April Authorised End: 31 March Permit Start Date: 3rd June 2019 Permit End Date: Not Supplied Positional Accuracy: Located by supplier to within 10m	A10NE (E)	1764	2	417520 432400

Map ID	Details	Quadrant Reference (Compass Direction)	Estimated Distance From Site	Contact	NGR
	<p><b>Water Abstractions</b></p> <p>Operator: Just Halal Poultry Ltd  Licence Number: 2/27/16/237/R01  Permit Version: 3  Location: Borehole-Coal Measures-Hammerton Street-Bradford  Authority: Environment Agency, North East Region  Abstraction: Food And Drink: Process Water  Abstraction Type: Water may be abstracted from a single point  Source: Groundwater  Daily Rate (m3): Not Supplied  Yearly Rate (m3): Not Supplied  Details: Not Supplied  Authorised Start: 01 April  Authorised End: 31 March  Permit Start Date: 13th October 2017  Permit End Date: Not Supplied  Positional Accuracy: Located by supplier to within 10m</p>	A10NE (E)	1764	2	417520 432400
	<p><b>Water Abstractions</b></p> <p>Operator: Mosport Ltd  Licence Number: 2/27/16/237/R01  Permit Version: 2  Location: Borehole-Coal Measures-Hammerton Street-Bradford  Authority: Environment Agency, North East Region  Abstraction: Food And Drink: Process Water  Abstraction Type: Water may be abstracted from a single point  Source: Groundwater  Daily Rate (m3): Not Supplied  Yearly Rate (m3): Not Supplied  Details: Not Supplied  Authorised Start: 01 April  Authorised End: 31 March  Permit Start Date: 21st January 2017  Permit End Date: Not Supplied  Positional Accuracy: Located by supplier to within 10m</p>	A10NE (E)	1764	2	417520 432400
	<p><b>Water Abstractions</b></p> <p>Operator: Yorkshire Poultry Products Ltd  Licence Number: 2/27/16/237/R01  Permit Version: 1  Location: Borehole-Coal Measures-Hammerton Street-Bradford  Authority: Environment Agency, North East Region  Abstraction: Food And Drink: Process Water  Abstraction Type: Water may be abstracted from a single point  Source: Groundwater  Daily Rate (m3): Not Supplied  Yearly Rate (m3): Not Supplied  Details: Not Supplied  Authorised Start: 01 April  Authorised End: 31 March  Permit Start Date: 1st April 2015  Permit End Date: Not Supplied  Positional Accuracy: Located by supplier to within 10m</p>	A10NE (E)	1764	2	417520 432400
	<p><b>Water Abstractions</b></p> <p>Operator: Yorkshire Poultry Products Ltd  Licence Number: 2/27/16/237  Permit Version: 1  Location: Borehole-Coal Measures-Hammerton Street-Bradford  Authority: Environment Agency, North East Region  Abstraction: Food And Drink: Process Water  Abstraction Type: Water may be abstracted from a single point  Source: Groundwater  Daily Rate (m3): Not Supplied  Yearly Rate (m3): Not Supplied  Details: Not Supplied  Authorised Start: 01 January  Authorised End: 31 December  Permit Start Date: 12th May 2006  Permit End Date: Not Supplied  Positional Accuracy: Located by supplier to within 10m</p>	A10NE (E)	1764	2	417520 432400

Map ID	Details	Quadrant Reference (Compass Direction)	Estimated Distance From Site	Contact	NGR
	<p><b>Water Abstractions</b></p> <p>Operator: Kemira Chemicals (Uk) Ltd  Licence Number: 2/27/16/182  Permit Version: 102  Location: Borehole With Well In Base - Coal Measures - Bradford  Authority: Environment Agency, North East Region  Abstraction: Textiles And Leather: General Use (Medium Loss)  Abstraction Type: Water may be abstracted from a single point  Source: Groundwater  Daily Rate (m3): Not Supplied  Yearly Rate (m3): Not Supplied  Details: Factory At Bowling Park Drive, Bradford 4  Authorised Start: 01 January  Authorised End: 31 December  Permit Start Date: 17th October 2007  Permit End Date: Not Supplied  Positional Accuracy: Located by supplier to within 10m</p>	A4SE (SE)	1795	2	416790 431470
	<p><b>Water Abstractions</b></p> <p>Operator: Kemira Chemicals (Uk) Ltd  Licence Number: 2/27/16/182  Permit Version: 102  Location: Borehole With Well In Base - Coal Measures - Bradford  Authority: Environment Agency, North East Region  Abstraction: Textiles &amp; Leather: General Cooling (Existing Licences Only) (High Loss)  Abstraction Type: Water may be abstracted from a single point  Source: Groundwater  Daily Rate (m3): Not Supplied  Yearly Rate (m3): Not Supplied  Details: Factory Bowling Park Drive, Bradford 4  Authorised Start: 01 January  Authorised End: 31 December  Permit Start Date: 17th October 2007  Permit End Date: Not Supplied  Positional Accuracy: Located by supplier to within 10m</p>	A4SE (SE)	1795	2	416790 431470
	<p><b>Water Abstractions</b></p> <p>Operator: Kemira Chemicals (Uk) Ltd  Licence Number: 2/27/16/182  Permit Version: 101  Location: Borehole With Well In Base - Coal Measures - Bradford  Authority: Environment Agency, North East Region  Abstraction: Textiles And Leather: General Use (Medium Loss)  Abstraction Type: Water may be abstracted from a single point  Source: Groundwater  Daily Rate (m3): Not Supplied  Yearly Rate (m3): Not Supplied  Details: Factory At Bowling Park Drive, Bradford 4  Authorised Start: 01 January  Authorised End: 31 December  Permit Start Date: 1st October 2006  Permit End Date: Not Supplied  Positional Accuracy: Located by supplier to within 10m</p>	A4SE (SE)	1795	2	416790 431470
	<p><b>Water Abstractions</b></p> <p>Operator: Kemira Chemicals (Uk) Ltd  Licence Number: 2/27/16/182  Permit Version: 101  Location: Borehole With Well In Base - Coal Measures - Bradford  Authority: Environment Agency, North East Region  Abstraction: Textiles &amp; Leather: General Cooling (Existing Licences Only) (High Loss)  Abstraction Type: Water may be abstracted from a single point  Source: Groundwater  Daily Rate (m3): Not Supplied  Yearly Rate (m3): Not Supplied  Details: Factory Bowling Park Drive, Bradford 4  Authorised Start: 01 January  Authorised End: 31 December  Permit Start Date: 1st October 2006  Permit End Date: Not Supplied  Positional Accuracy: Located by supplier to within 10m</p>	A4SE (SE)	1795	2	416790 431470

Map ID	Details	Quadrant Reference (Compass Direction)	Estimated Distance From Site	Contact	NGR
	<p><b>Water Abstractions</b></p> <p>Operator: Cytec Industries Uk Ltd  Licence Number: 2/27/16/182  Permit Version: 100  Location: Well With Borehole In Base - Coal Measures - Bradford  Authority: Environment Agency, North East Region  Abstraction: Textiles &amp; Leather: General Cooling (Existing Licences Only) (High Loss)  Abstraction Type: Water may be abstracted from a single point  Source: Groundwater  Daily Rate (m3): 1637  Yearly Rate (m3): 45460  Details: Factory Bowling Park Drive, Bradford 4  Authorised Start: 01 January  Authorised End: 31 December  Permit Start Date: 30th April 1999  Permit End Date: Not Supplied  Positional Accuracy: Located by supplier to within 100m</p>	A4SE (SE)	1795	2	416790 431470
	<p><b>Water Abstractions</b></p> <p>Operator: Cytec Industries Uk Ltd  Licence Number: 2/27/16/182  Permit Version: 100  Location: Well With Borehole In Base - Coal Measures - Bradford  Authority: Environment Agency, North East Region  Abstraction: Textiles &amp; Leather: General Cooling (Existing Licences Only) (Low Loss)  Abstraction Type: Water may be abstracted from a single point  Source: Groundwater  Daily Rate (m3): Not Supplied  Yearly Rate (m3): Not Supplied  Details: Factory Bowling Park Drive, Bradford 4  Authorised Start: 01 January  Authorised End: 31 December  Permit Start Date: 30th April 1999  Permit End Date: Not Supplied  Positional Accuracy: Located by supplier to within 10m</p>	A4SE (SE)	1795	2	416790 431470
	<p><b>Water Abstractions</b></p> <p>Operator: Cytec Industries Uk Ltd  Licence Number: 2/27/16/182  Permit Version: 100  Location: Well With Borehole In Base - Coal Measures - Bradford  Authority: Environment Agency, North East Region  Abstraction: Textiles And Leather: General Use (Medium Loss)  Abstraction Type: Water may be abstracted from a single point  Source: Groundwater  Daily Rate (m3): Not Supplied  Yearly Rate (m3): Not Supplied  Details: Factory At Bowling Park Drive, Bradford 4  Authorised Start: 01 January  Authorised End: 31 December  Permit Start Date: 30th April 1999  Permit End Date: Not Supplied  Positional Accuracy: Located by supplier to within 10m</p>	A4SE (SE)	1795	2	416790 431470
	<p><b>Water Abstractions</b></p> <p>Operator: Cytec Industries Uk Limited  Licence Number: 2/27/16/182  Permit Version: 100  Location: Well With Borehole In Base  Authority: Environment Agency, North East Region  Abstraction: Other Industrial/Commercial/Public Services: General Use (Medium Loss)  Abstraction Type: Water may be abstracted from a single point  Source: Groundwater  Daily Rate (m3): Not Supplied  Yearly Rate (m3): Not Supplied  Details: Factory At Bowling Park Drive, Bradford 4  Authorised Start: 01 January  Authorised End: 31 December  Permit Start Date: 30th April 1999  Permit End Date: Not Supplied  Positional Accuracy: Located by supplier to within 10m</p>	A4SE (SE)	1795	2	416790 431470

Map ID	Details	Quadrant Reference (Compass Direction)	Estimated Distance From Site	Contact	NGR
	<b>Water Abstractions</b> Operator: Metalltreat Ltd Licence Number: 2/27/16/084 Permit Version: Not Supplied Location: Location Description Not Available Authority: Environment Agency, North East Region Abstraction: General Industrial Abstraction Type: Not Supplied Source: Groundwater Daily Rate (m3): 91 Yearly Rate (m3): 31822 Details: Coal Measures Licence Revoked Authorised Start: Not Supplied Authorised End: Not Supplied Permit Start Date: Not Supplied Permit End Date: Not Supplied Positional Accuracy: Located by supplier to within 100m	(N)	1930	2	415960 434970
	<b>Water Abstractions</b> Operator: Ground Remediation System Ltd Licence Number: 2/27/16/230 Permit Version: 1 Location: Borehole-Millstone Grit-Bradford Authority: Environment Agency, North East Region Abstraction: Environmental: Pump & Treat: General Use (Low Loss) Abstraction Type: Water may be abstracted from a single point Source: Groundwater Daily Rate (m3): Not Supplied Yearly Rate (m3): Not Supplied Details: Initial Garment Services, North Side Road, Bridge Street, Bradford Authorised Start: 01 January Authorised End: 31 December Permit Start Date: 27th January 2003 Permit End Date: Not Supplied Positional Accuracy: Located by supplier to within 100m	(W)	1932	2	413900 432900
	<b>Water Abstractions</b> Operator: Frank Monkman Limited Licence Number: 2/27/16/185 Permit Version: 100 Location: Well With Borehole At Bottom Authority: Environment Agency, North East Region Abstraction: Textiles & Leather: General Use (High Loss) Abstraction Type: Water may be abstracted from a single point Source: Groundwater Daily Rate (m3): 120 Yearly Rate (m3): 28800 Details: Marshfield Mills, Marsh Street, Bradford Authorised Start: 01 January Authorised End: 31 December Permit Start Date: 1st May 1981 Permit End Date: Not Supplied Positional Accuracy: Located by supplier to within 100m	(S)	1956	2	415860 431050
	<b>Water Abstractions</b> Operator: Frank Monkman Limited Licence Number: 2/27/16/185 Permit Version: 100 Location: Well With Borehole At Bottom Authority: Environment Agency, North East Region Abstraction: Textiles And Leather: General Use (Medium Loss) Abstraction Type: Water may be abstracted from a single point Source: Groundwater Daily Rate (m3): Not Supplied Yearly Rate (m3): Not Supplied Details: Marshfield Mills, Marsh Street, Bradford Authorised Start: 01 January Authorised End: 31 December Permit Start Date: 1st May 1981 Permit End Date: Not Supplied Positional Accuracy: Located by supplier to within 10m	(S)	1956	2	415860 431050
71	<b>Water Industry Act Referrals</b> Name: Yorkshire Water Services Ltd Location: PO BOX 201 BROADACRE HOUSE, VICAR LANE, BRADFORD, WEST YORKSHIRE, BD1 5PZ Authority: Environment Agency, North East Region Permit Reference: AB3498 Dated: 9th October 1991 Process Type: Permissions or amendments to discharge under the Water Industry Act 1991 Description: Processes which result in the discharge of Special Category effluents under The Trade Effluents (Prescribed Processes and Substances) Regulations <b>Status: Application received by the EA but is not yet authorised</b> Positional Accuracy: Automatically positioned to the address	A14SE (E)	864	2	416734 432986



Map ID	Details	Quadrant Reference (Compass Direction)	Estimated Distance From Site	Contact	NGR
72	<p><b>Water Industry Act Referrals</b></p> <p>Name: James Drummond And Sons Ltd (Dissolved)            Location: JAMES DRUMMOND AND SONS LTD (DISSOLVED), LUMB LANE MILLS, LUMB LANE MILLS, BRADFORD, BRADFORD, BD8 7RD            Authority: Environment Agency, North East Region            Permit Reference: AX1468            Dated: 4th November 1996            Process Type: Permissions or amendments to discharge under the Water Industry Act 1991            Description: Processes which result in the discharge of Special Category effluents under The Trade Effluents (Prescribed Processes and Substances) Regulations  <b>Status: Application received by the EA but is not yet authorised</b>            Positional Accuracy: Located by supplier to within 100m</p>	A18NW (N)	888	2	415600 433900
	<p><b>Groundwater Vulnerability Map</b></p> <p>Combined Classification: Secondary Superficial Aquifer - Low Vulnerability            Combined Vulnerability: Low            Combined Aquifer: Productive Bedrock Aquifer, Productive Superficial Aquifer            Pollutant Speed: Low            Bedrock Flow: Well Connected Fractures            Dilution: 300-550 mm/year            Baseflow Index: &lt;40%            Superficial Patchiness: &gt;90%            Superficial Thickness: 3-10m            Superficial Recharge: Low</p>	A13NE (SE)	0	4	415849 433025
	<p><b>Groundwater Vulnerability - Soluble Rock Risk</b></p> <p>None</p>				
	<p><b>Bedrock Aquifer Designations</b></p> <p>Aquifer Designation: Secondary Aquifer - A</p>	A13NE (SE)	0	4	415849 433025
	<p><b>Superficial Aquifer Designations</b></p> <p>Aquifer Designation: Secondary Aquifer - A</p>	A13NE (SE)	0	4	415849 433025
73	<p><b>Source Protection Zones</b></p> <p>Name: Not Supplied            Source: Environment Agency, Head Office            Reference: Not Supplied            Type: Zone 1 (Inner Protection Zone): Travel time of 50 days or less to the groundwater source.</p>	A13SE (SE)	408	2	416163 432731
	<p><b>Extreme Flooding from Rivers or Sea without Defences</b></p> <p>Type: Extent of Extreme Flooding from Rivers or Sea without Defences            Flood Plain Type: Fluvial Models            Boundary Accuracy: As Supplied</p>	A13NE (SE)	0	2	415849 433025
	<p><b>Flooding from Rivers or Sea without Defences</b></p> <p>Type: Extent of Flooding from Rivers or Sea without Defences            Flood Plain Type: Fluvial Models            Boundary Accuracy: As Supplied</p>	A13SE (SE)	185	2	416017 432906
	<p><b>Flooding from Rivers or Sea without Defences</b></p> <p>Type: Extent of Flooding from Rivers or Sea without Defences            Flood Plain Type: Fluvial Models            Boundary Accuracy: As Supplied</p>	A13SE (E)	239	2	416102 432969
	<p><b>Areas Benefiting from Flood Defences</b></p> <p>None</p>				
	<p><b>Flood Water Storage Areas</b></p> <p>None</p>				
	<p><b>Flood Defences</b></p> <p>None</p>				
74	<p><b>OS Water Network Lines</b></p> <p>Watercourse Form: Inland river            Watercourse Length: 19.8            Watercourse Level: On ground surface            Permanent: True            Watercourse Name: Bradford Beck            Catchment Name: Aire and Calder            Primacy: 2</p>	A13SW (SW)	7	5	415835 433010

Map ID	Details	Quadrant Reference (Compass Direction)	Estimated Distance From Site	Contact	NGR
75	<b>OS Water Network Lines</b> Watercourse Form: Inland river Watercourse Length: 42.0 Watercourse Level: On ground surface Permanent: True Watercourse Name: Bradford Beck Catchment Name: Aire and Calder Primacy: 1	A13SW (S)	8	5	415842 433007
76	<b>OS Water Network Lines</b> Watercourse Form: Inland river Watercourse Length: 85.2 Watercourse Level: On ground surface Permanent: True Watercourse Name: Bradford Beck Catchment Name: Aire and Calder Primacy: 2	A13SW (W)	9	5	415819 433022
77	<b>OS Water Network Lines</b> Watercourse Form: Inland river Watercourse Length: 75.3 Watercourse Level: On ground surface Permanent: True Watercourse Name: West Brook Catchment Name: Aire and Calder Primacy: 1	A13SW (SW)	10	5	415835 433010
78	<b>OS Water Network Lines</b> Watercourse Form: Inland river Watercourse Length: 10.7 Watercourse Level: Underground Permanent: True Watercourse Name: Bradford Beck Catchment Name: Aire and Calder Primacy: 1	A13SE (SE)	18	5	415872 432992
79	<b>OS Water Network Lines</b> Watercourse Form: Inland river Watercourse Length: 47.8 Watercourse Level: On ground surface Permanent: True Watercourse Name: Bradford Beck Catchment Name: Aire and Calder Primacy: 1	A13SE (SE)	28	5	415880 432984
80	<b>OS Water Network Lines</b> Watercourse Form: Inland river Watercourse Length: 33.4 Watercourse Level: On ground surface Permanent: True Watercourse Name: West Brook Catchment Name: Aire and Calder Primacy: 1	A13NW (W)	62	5	415767 433034
81	<b>OS Water Network Lines</b> Watercourse Form: Inland river Watercourse Length: 140.6 Watercourse Level: On ground surface Permanent: True Watercourse Name: Bradford Beck Catchment Name: Aire and Calder Primacy: 1	A13SE (SE)	76	5	415916 432953
82	<b>OS Water Network Lines</b> Watercourse Form: Inland river Watercourse Length: 106.7 Watercourse Level: On ground surface Permanent: True Watercourse Name: Bradford Beck Catchment Name: Aire and Calder Primacy: 2	A13NW (NW)	90	5	415753 433075
83	<b>OS Water Network Lines</b> Watercourse Form: Inland river Watercourse Length: 29.4 Watercourse Level: On ground surface Permanent: True Watercourse Name: West Brook Catchment Name: Aire and Calder Primacy: 1	A13NW (W)	94	5	415737 433049

Map ID	Details	Quadrant Reference (Compass Direction)	Estimated Distance From Site	Contact	NGR
84	<b>OS Water Network Lines</b> Watercourse Form: Inland river Watercourse Length: 59.2 Watercourse Level: On ground surface Permanent: True Watercourse Name: West Brook Catchment Name: Aire and Calder Primacy: 1	A13NW (W)	118	5	415713 433047
85	<b>OS Water Network Lines</b> Watercourse Form: Inland river Watercourse Length: 409.9 Watercourse Level: Underground Permanent: True Watercourse Name: West Brook Catchment Name: Aire and Calder Primacy: 1	A13SW (W)	163	5	415665 433012
86	<b>OS Water Network Lines</b> Watercourse Form: Inland river Watercourse Length: 5.2 Watercourse Level: On ground surface Permanent: True Watercourse Name: Not Supplied Catchment Name: Aire and Calder Primacy: 1	A13SE (SE)	192	5	416024 432905
87	<b>OS Water Network Lines</b> Watercourse Form: Inland river Watercourse Length: 40.4 Watercourse Level: Underground Permanent: True Watercourse Name: Not Supplied Catchment Name: Aire and Calder Primacy: 1	A13SE (SE)	192	5	416024 432905
88	<b>OS Water Network Lines</b> Watercourse Form: Inland river Watercourse Length: 449.5 Watercourse Level: On ground surface Permanent: True Watercourse Name: Bradford Beck Catchment Name: Aire and Calder Primacy: 2	A13NW (NW)	194	5	415664 433133
89	<b>OS Water Network Lines</b> Watercourse Form: Inland river Watercourse Length: 1262.1 Watercourse Level: On ground surface Permanent: True Watercourse Name: Bradford Beck Catchment Name: Aire and Calder Primacy: 1	A13SE (SE)	207	5	416055 432931
90	<b>OS Water Network Lines</b> Watercourse Form: Inland river Watercourse Length: 65.0 Watercourse Level: On ground surface Permanent: True Watercourse Name: West Brook Catchment Name: Aire and Calder Primacy: 1	A12SE (SW)	549	5	415356 432742
91	<b>OS Water Network Lines</b> Watercourse Form: Inland river Watercourse Length: 5.5 Watercourse Level: On ground surface Permanent: True Watercourse Name: Bradford Beck Catchment Name: Aire and Calder Primacy: 2	A17SE (NW)	643	5	415281 433368
92	<b>OS Water Network Lines</b> Watercourse Form: Inland river Watercourse Length: 1.5 Watercourse Level: On ground surface Permanent: True Watercourse Name: Bradford Beck Catchment Name: Aire and Calder Primacy: 2	A17SE (NW)	649	5	415276 433369

Map ID	Details	Quadrant Reference (Compass Direction)	Estimated Distance From Site	Contact	NGR
93	<b>OS Water Network Lines</b> Watercourse Form: Inland river Watercourse Length: 8.9 Watercourse Level: On ground surface Permanent: True Watercourse Name: Bradford Beck Catchment Name: Aire and Calder Primacy: 2	A17SE (NW)	650	5	415274 433369
94	<b>OS Water Network Lines</b> Watercourse Form: Inland river Watercourse Length: 217.9 Watercourse Level: On ground surface Permanent: True Watercourse Name: Bradford Beck Catchment Name: Aire and Calder Primacy: 2	A17SE (NW)	658	5	415265 433371
95	<b>OS Water Network Lines</b> Watercourse Form: Inland river Watercourse Length: 831.5 Watercourse Level: On ground surface Permanent: True Watercourse Name: Bradford Beck Catchment Name: Aire and Calder Primacy: 1	A18NW (N)	761	5	415772 433802
96	<b>OS Water Network Lines</b> Watercourse Form: Inland river Watercourse Length: 541.1 Watercourse Level: On ground surface Permanent: True Watercourse Name: Bradford Beck Catchment Name: Aire and Calder Primacy: 1	A17NE (NW)	768	5	415467 433717
97	<b>OS Water Network Lines</b> Watercourse Form: Inland river Watercourse Length: 20.3 Watercourse Level: On ground surface Permanent: True Watercourse Name: Bradford Beck Catchment Name: Aire and Calder Primacy: 1	A18NW (N)	778	5	415581 433779
98	<b>OS Water Network Lines</b> Watercourse Form: Inland river Watercourse Length: 78.2 Watercourse Level: On ground surface Permanent: True Watercourse Name: Bradford Beck Catchment Name: Aire and Calder Primacy: 1	A17SW (NW)	872	5	415103 433516
99	<b>OS Water Network Lines</b> Watercourse Form: Inland river Watercourse Length: 497.4 Watercourse Level: On ground surface Permanent: True Watercourse Name: Bradford Beck Catchment Name: Aire and Calder Primacy: 1	A17SW (NW)	921	5	415038 433502

Map ID	Details	Quadrant Reference (Compass Direction)	Estimated Distance From Site	Contact	NGR
100	<p><b>Historical Landfill Sites</b></p> <p>Licence Holder: Mace Limited            Location: Land off Leeming Street, Bradford            Name: Former Mill Street Gasworks            Operator Location: Not Supplied            Boundary Accuracy: As Supplied            Provider Reference: EAHLD04052            First Input Date: 25th April 1994            Last Input Date: 30th April 1994            Specified Waste: Deposited Waste included Inert and Commercial Waste            Type:            EA Waste Ref: 0            Regis Ref: Not Supplied            WRC Ref: 4700/0493            BGS Ref: Not Supplied            Other Ref: 4700/0482, 1482</p>	A19SW (NE)	824	2	416515 433542
101	<p><b>Historical Landfill Sites</b></p> <p>Licence Holder: C B Delaney            Location: Lister Hills            Name: Land adjacent to Brown Royd            Operator Location: Not Supplied            Boundary Accuracy: As Supplied            Provider Reference: EAHLD35420            First Input Date: 31st December 1971            Last Input Date: 31st December 1979            Specified Waste: Deposited Waste included Inert Waste            Type:            EA Waste Ref: 0            Regis Ref: Not Supplied            WRC Ref: 4700/0428            BGS Ref: Not Supplied            Other Ref: Not Supplied</p>	A12NW (W)	835	2	414996 433089
102	<p><b>Historical Landfill Sites</b></p> <p>Licence Holder: Ascold Fibres Limited            Location: Legrams Lane, Bradford            Name: Legrams Mills            Operator Location: Not Supplied            Boundary Accuracy: As Supplied            Provider Reference: EAHLD03995            First Input Date: 31st August 1982            Last Input Date: 31st December 1985            Specified Waste: Deposited Waste included Inert, Industrial and Commercial Waste            Type:            EA Waste Ref: 0            Regis Ref: Not Supplied            WRC Ref: 4700/0343            BGS Ref: Not Supplied            Other Ref: 4700/0327, 1185</p>	A12SW (W)	858	2	414982 432878
103	<p><b>Historical Landfill Sites</b></p> <p>Licence Holder: Casey Builders            Location: Bradford, West Yorkshire            Name: Land at Dirkhill Road            Operator Location: Not Supplied            Boundary Accuracy: As Supplied            Provider Reference: EAHLD04002            First Input Date: 31st March 1983            Last Input Date: 14th March 1984            Specified Waste: Deposited Waste included Inert and Commercial Waste            Type:            EA Waste Ref: 0            Regis Ref: Not Supplied            WRC Ref: 4700/0347            BGS Ref: Not Supplied            Other Ref: 4700/0360</p>	A7SE (SW)	896	2	415288 432309
104	<p><b>Historical Landfill Sites</b></p> <p>Licence Holder: Not Supplied            Location: Horton Park Station, Bradford            Name: City Branch Line            Operator Location: Not Supplied            Boundary Accuracy: As Supplied            Provider Reference: EAHLD04012            First Input Date: 1st January 1986            Last Input Date: 31st December 1987            Specified Waste: Deposited Waste included Inert Waste            Type:            EA Waste Ref: 0            Regis Ref: Not Supplied            WRC Ref: 4700/0584            BGS Ref: Not Supplied            Other Ref: Not Supplied</p>	A7NW (SW)	960	2	415060 432448

Map ID	Details	Quadrant Reference (Compass Direction)	Estimated Distance From Site	Contact	NGR
105	<b>Historical Landfill Sites</b> Licence Holder: Not Supplied Location: Old Canal Road, Bradford Name: Midland Mill Operator Location: Not Supplied Boundary Accuracy: As Supplied Provider Reference: EAHLD35433 First Input Date: Not Supplied Last Input Date: Not Supplied Specified Waste: Deposited Waste included Inert Waste Type: EA Waste Ref: 0 Regis Ref: Not Supplied WRC Ref: Not Supplied BGS Ref: Not Supplied Other Ref: Not Supplied	A19NE (NE)	961	2	416540 433717
106	<b>Historical Landfill Sites</b> Licence Holder: City of Bradford Metropolitan District Council Location: Horton Park Station, Bradford Name: Former City Branch Line Operator Location: Not Supplied Boundary Accuracy: As Supplied Provider Reference: EAHLD03996 First Input Date: 6th July 1987 Last Input Date: 15th March 1993 Specified Waste: Deposited Waste included Inert and Commercial Waste Type: EA Waste Ref: 0 Regis Ref: Not Supplied WRC Ref: 4700/0365 BGS Ref: Not Supplied Other Ref: 4700/0607	A7NW (W)	983	2	414918 432651
107	<b>Licensed Waste Management Facilities (Locations)</b> Licence Number: 60640 Location: 161/163 Thornton Road, Bradford, West Yorkshire, BD1 2EE Operator Name: Mr A Dean Operator Location: Not Supplied Authority: Environment Agency - North East Region, Yorkshire Area Site Category: Metal Recycling Sites (Mixed) <b>Licence Status: Expired</b> Issued: 6th April 1990 Last Modified: Not Supplied Expires: Not Supplied Suspended: Not Supplied Revoked: Not Supplied Surrendered: Not Supplied IPPC Reference: Not Supplied Positional Accuracy: Located by supplier to within 10m	A13NW (NW)	146	2	415713 433121
108	<b>Licensed Waste Management Facilities (Locations)</b> Licence Number: 60646 Location: 150 Grattan Road, Bradford, West Yorkshire, BD1 2HY Operator Name: M & C Dismantlers Operator Location: Not Supplied Authority: Environment Agency - North East Region, Yorkshire Area Site Category: Metal Recycling Sites (Mixed) <b>Licence Status: Surrendered</b> Issued: 15th May 1992 Last Modified: Not Supplied Expires: Not Supplied Suspended: Not Supplied Revoked: Not Supplied Surrendered: 1st January 2002 IPPC Reference: Not Supplied Positional Accuracy: Located by supplier to within 100m	A13NW (NW)	207	2	415700 433200
109	<b>Licensed Waste Management Facilities (Locations)</b> Licence Number: 103777 Location: 7 Longside Lane, Bradford, West Yorkshire, BD7 1DF Operator Name: Hussain Aqib Operator Location: Not Supplied Authority: Environment Agency - North East Region, Yorkshire Area Site Category: Vehicle Depollution Facility <5000 tps <b>Licence Status: Expired</b> Issued: 13th January 2012 Last Modified: Not Supplied Expires: Not Supplied Suspended: Not Supplied Revoked: Not Supplied Surrendered: Not Supplied IPPC Reference: Not Supplied Positional Accuracy: Located by supplier to within 10m	A13NW (W)	209	2	415635 433104

Map ID	Details	Quadrant Reference (Compass Direction)	Estimated Distance From Site	Contact	NGR
109	<p><b>Licensed Waste Management Facilities (Locations)</b></p> <p>Licence Number: 65356            Location: 7 Longside Lane, Bradford, West Yorkshire, BD7 1DF            Operator Name: Longside Motors Ltd            Operator Location: Not Supplied            Authority: Environment Agency - North East Region, Yorkshire Area            Site Category: End of Life Vehicles  <b>Licence Status: Expired</b>            Issued: 24th June 2004            Last Modified: Not Supplied            Expires: 1st September 2009            Suspended: Not Supplied            Revoked: Not Supplied            Surrendered: Not Supplied            IPPC Reference: Not Supplied            Positional Accuracy: Located by supplier to within 10m</p>	A13NW (W)	250	2	415593 433110
110	<p><b>Licensed Waste Management Facilities (Locations)</b></p> <p>Licence Number: 65423            Location: Land/premises At, Handel Street, Bradford, West Yorkshire, BD7 1JB            Operator Name: A A Skips Limited            Operator Location: Not Supplied            Authority: Environment Agency - North East Region, Yorkshire Area            Site Category: Household, Commercial And Industrial Transfer Stations  <b>Licence Status: Expired</b>            Issued: 23rd November 2006            Last Modified: Not Supplied            Expires: Not Supplied            Suspended: Not Supplied            Revoked: Not Supplied            Surrendered: Not Supplied            IPPC Reference: Not Supplied            Positional Accuracy: Located by supplier to within 10m</p>	A12NE (W)	561	2	415310 433240
110	<p><b>Licensed Waste Management Facilities (Locations)</b></p> <p>Licence Number: 65441            Location: Unit 1, Handel Street, Listerhills, Bradford, West Yorkshire, BD7 1JB            Operator Name: Listerhills Salvage Limited            Operator Location: Not Supplied            Authority: Environment Agency - North East Region, Yorkshire Area            Site Category: End of Life Vehicles  <b>Licence Status: Transferred</b>            Issued: 18th April 2006            Last Modified: 20th July 2011            Expires: Not Supplied            Suspended: Not Supplied            Revoked: Not Supplied            Surrendered: Not Supplied            IPPC Reference: Not Supplied            Positional Accuracy: Located by supplier to within 10m</p>	A12NE (NW)	562	2	415313 433248
111	<p><b>Licensed Waste Management Facilities (Locations)</b></p> <p>Licence Number: 60715            Location: Shearbridge Road, Bradford, West Yorkshire, BD7 1PU            Operator Name: City Of Bradford M D C            Operator Location: Not Supplied            Authority: Environment Agency - North East Region, Yorkshire Area            Site Category: Special Waste Transfer Stations  <b>Licence Status: Surrendered</b>            Issued: 11th May 1993            Last Modified: Not Supplied            Expires: Not Supplied            Suspended: Not Supplied            Revoked: Not Supplied            Surrendered: 9th October 2008            IPPC Reference: Not Supplied            Positional Accuracy: Located by supplier to within 100m</p>	A7NE (SW)	757	2	415200 432600
	<p><b>Local Authority Landfill Coverage</b></p> <p>Name: Bradford Metropolitan City Council            - Has not been able to supply Landfill data</p>		0	6	415849 433025
112	<p><b>Potentially Infilled Land (Non-Water)</b></p> <p>Bearing Ref: S            Use: Unknown Filled Ground (Pit, quarry etc)            Date of Mapping: 1993</p>	A13SE (S)	51	-	415871 432955
113	<p><b>Potentially Infilled Land (Non-Water)</b></p> <p>Bearing Ref: NW            Use: Unknown Filled Ground (Pit, quarry etc)            Date of Mapping: 1993</p>	A13NW (NW)	321	-	415632 433291

Map ID	Details	Quadrant Reference (Compass Direction)	Estimated Distance From Site	Contact	NGR
114	<b>Potentially Infilled Land (Non-Water)</b> Bearing Ref: NE Use: Unknown Filled Ground (Pit, quarry etc) Date of Mapping: 1993	A13NE (NE)	336	-	415983 433346
115	<b>Potentially Infilled Land (Non-Water)</b> Bearing Ref: W Use: Unknown Filled Ground (Pit, quarry etc) Date of Mapping: 1993	A12NE (W)	479	-	415369 433157
116	<b>Potentially Infilled Land (Non-Water)</b> Bearing Ref: NW Use: Unknown Filled Ground (Pit, quarry etc) Date of Mapping: 1993	A17SE (NW)	834	-	415290 433675
117	<b>Potentially Infilled Land (Non-Water)</b> Bearing Ref: W Use: Unknown Filled Ground (Pit, quarry etc) Date of Mapping: 1988	A12SW (W)	955	-	414881 432901
118	<b>Potentially Infilled Land (Non-Water)</b> Bearing Ref: S Use: Unknown Filled Ground (Pit, quarry etc) Date of Mapping: 1993	A8SE (S)	960	-	416025 432060
119	<b>Potentially Infilled Land (Non-Water)</b> Bearing Ref: W Use: Unknown Filled Ground (Pit, quarry etc) Date of Mapping: 1988	A12SW (W)	976	-	414874 432813
120	<b>Potentially Infilled Land (Water)</b> Use: Unknown Filled Ground (Pond, marsh, river, stream, dock etc) Date of Mapping: 1852	A12NE (NW)	549	-	415378 433346
121	<b>Potentially Infilled Land (Water)</b> Use: Unknown Filled Ground (Pond, marsh, river, stream, dock etc) Date of Mapping: 1852	A14NE (E)	766	-	416593 433282
122	<b>Potentially Infilled Land (Water)</b> Use: Unknown Filled Ground (Pond, marsh, river, stream, dock etc) Date of Mapping: 1852	A17SW (NW)	929	-	414991 433428
123	<b>Potentially Infilled Land (Water)</b> Use: Unknown Filled Ground (Pond, marsh, river, stream, dock etc) Date of Mapping: 1956	A19NW (NE)	949	-	416524 433715
124	<b>Potentially Infilled Land (Water)</b> Use: Unknown Filled Ground (Pond, marsh, river, stream, dock etc) Date of Mapping: 1852	A14SE (E)	974	-	416833 432875
125	<b>Registered Landfill Sites</b> Licence Holder: Harold Laycock Ltd Licence Reference: 327 Site Location: Legrams Mills (Landfill), Legrams Lane, Bradford, West Yorkshire Licence Easting: Not Supplied Licence Northing: Not Supplied Operator Location: As Site Address Authority: Environment Agency - North East Region, Ridings Area Site Category: Landfill Max Input Rate: Undefined Waste Source: No known restriction on source of waste Restrictions: Status: Licence lapsed/cancelled/defunct/not applicable/surrenderedCancelled Dated: 12th August 1982 Preceded By: Not Given Licence: Superseded By: Not Given Licence: Positional Accuracy: Positioned by the supplier Boundary Accuracy: Moderate Authorised Waste: Construction And Demolition Wastes Excavated Natural Materials \$ Prohibited Waste: Poisonous, Noxious, Polluting Wastes	A12SW (W)	820	2	415041 432793



Map ID	Details	Quadrant Reference (Compass Direction)	Estimated Distance From Site	Contact	NGR
126	<p><b>Registered Landfill Sites</b></p> <p>Licence Holder: Mace Ltd            Licence Reference: 1482            Site Location: Former Mill Street Gasworks, Leeming Street, Bradford, West Yorkshire            Licence Easting: 416550            Licence Northing: 433600            Operator Location: As Site Address            Authority: Environment Agency - North East Region, Ridings Area            Site Category: Landfill            Max Input Rate: Very Small (Less than 10,000 tonnes per year)            Waste Source: Only waste produced on site            Restrictions:            Status: Licence lapsed/cancelled/defunct/not applicable/surrenderedCancelled            Dated: 1st June 1994            Preceded By: Not Given            Licence:            Superseded By: Not Given            Licence:            Positional Accuracy: Manually positioned to the road within the address or location            Boundary Accuracy: Not Applicable            Authorised Waste: Licenced Wastes Not To Hand            On-Site Demolition Wastes</p>	A19SE (NE)	888	2	416550 433600
127	<p><b>Registered Landfill Sites</b></p> <p>Licence Holder: Casey Builders            Licence Reference: 360            Site Location: Dirkhill Road, BRADFORD, West Yorkshire, BD7            Licence Easting: 415250            Licence Northing: 432270            Operator Location: 14 Norwood Street, Bankfoot, BRADFORD, West Yorkshire, BD5            Authority: Environment Agency - North East Region, Ridings Area            Site Category: Landfill            Max Input Rate: Undefined            Waste Source: No known restriction on source of waste            Restrictions:            Status: Licence lapsed/cancelled/defunct/not applicable/surrenderedCancelled            Dated: 25th March 1983            Preceded By: Not Given            Licence:            Superseded By: Not Given            Licence:            Positional Accuracy: Manually positioned to the address or location            Boundary Accuracy: Not Applicable            Authorised Waste: Construction And Demolition Wastes            Excavated Natural Materials \$            Prohibited Waste: Liable To Cause Enviromental Hazards            Poisonous, Noxious, Polluting Wastes</p>	A7SE (SW)	949	2	415250 432270
127	<p><b>Registered Landfill Sites</b></p> <p>Licence Holder: Casey Builders            Licence Reference: 360            Site Location: Dirkhill Road, BRADFORD, West Yorkshire, BD7            Licence Easting: 415250            Licence Northing: 432270            Operator Location: 14 Norwood Street, Bankfoot, BRADFORD, West Yorkshire, BD5            Authority: Environment Agency - North East Region, Ridings Area            Site Category: Landfill            Max Input Rate: Undefined            Waste Source: No known restriction on source of waste            Restrictions:            Status: Licence lapsed/cancelled/defunct/not applicable/surrenderedCancelled            Dated: 1st March 1983            Preceded By: Not Given            Licence:            Superseded By: Not Given            Licence:            Positional Accuracy: Manually positioned to the address or location            Boundary Accuracy: Not Applicable            Authorised Waste: Construction And Demolition Wastes            Excavated Natural Materials \$            Prohibited Waste: Poisonous, Noxious, Polluting Wastes</p>	A7SE (SW)	949	2	415250 432270

Map ID	Details	Quadrant Reference (Compass Direction)	Estimated Distance From Site	Contact	NGR
128	<p><b>Registered Landfill Sites</b></p> <p>Licence Holder: West Yorks Waste Management            Licence Reference: WY 64            Site Location: Disused Reservoir At Midland Mill, Canal Road, Bradford, West Yorkshire            Licence Easting: 416550            Licence Northing: 433750            Operator Location: 54 Bradford Road, BRIGHOUSE, West Yorkshire, HD6 1RY            Authority: Environment Agency - North East Region, Ridings Area            Site Category: Landfill            Max Input Rate: Undefined            Waste Source: No known restriction on source of waste            Restrictions:            Status: Licence lapsed/cancelled/defunct/not applicable/surrenderedCancelled            Dated: 3rd January 1979            Preceded By: Not Given            Licence:            Superseded By: Not Given            Licence:            Positional Accuracy: Manually positioned to the address or location            Boundary Accuracy: Not Applicable            Authorised Waste: Com. + Ind. Inert Waste            Constr'N/Demol. Inert/Non-Haz/Non-Tox</p>	A19NE (NE)	992	2	416550 433750

Map ID	Details	Quadrant Reference (Compass Direction)	Estimated Distance From Site	Contact	NGR
129	<p><b>Registered Waste Transfer Sites</b></p> <p>Licence Holder: Greenphase Landfill Ltd            Licence Reference: EAWML65017            Site Location: Unit A Handel Street, Bradford, West Yorkshire            Operator Location: High Birks Farm, West Scholes, Queensbury, BRADFORD, West Yorkshire, BD13 1NG            Authority: Environment Agency - North East Region, Ridings Area            Site Category: Transfer            Max Input Rate: Small (Equal to or greater than 10,000 and less than 25,000 tonnes per year)            Waste Source: No known restriction on source of waste            Restrictions:            Licence Status: Operational as far as is known            Dated: 19th January 1999            Preceded By: Not Given            Licence:            Superseded By: Not Given            Licence:            Positional Accuracy: Manually positioned to the address or location            Boundary Quality: Not Supplied            Authorised Waste: Degradable Household/Commercial/Industrial Waste - Comprising            Inert Materials - Comprising            Maximum Waste Permitted By Licence            Metal Waste/Scrap Metal - Comprising            Ukw 21.01.00 Inert - Naturally Occurring Rocks &amp; Subsoil            Ukw 21.02.00 Inert - Ceramic &amp; Cemented Materials            Ukw 21.02.01 Inert - Glass            Ukw 21.02.02 Inert - Ceramics            Ukw 21.02.03 Inert - Concrete/Mortar (Not Unused)            Ukw 21.03.00 Inert - Processed/Prepared Mineral Materials (Unused/Uncontaminated)            Ukw 21.03.01 Inert - Moulding Sand/Clay(Not With Organic Binders)            Ukw 21.03.02 Inert - Clay Absorbents            Ukw 21.03.03 Inert - Other Mineral Absorbents            Ukw 21.03.04 Inert - Man-Made Mineral Fibres (Includingglass Fibre)            Ukw 21.03.05 Inert - Silica            Ukw 21.03.06 Inert - Mica            Ukw 21.03.07 Inert - Abrasives            Ukw 22.00.00 General &amp; Biodegradable Waste            Ukw 22.01.00 Gen/Biodeg - Naturally Occurring Rocks/Soil With Organic Matter            Ukw 22.01.01 Gen/Biodeg - Uncontaminated Topsoil            Ukw 22.01.02 Gen/Biodeg - Uncontaminated Peat            Ukw 22.01.04 Gen/Biodeg - Coal (Not Colliery Spoil)            Ukw 22.02.00 Gen/Biodeg - Construction And Demolition Waste            Ukw 22.02.01 Gen/Biodeg - Mixed Construction And Demolition Waste            Ukw 22.02.02 Gen/Biodeg - Asphalt/Bitumen/Coated Roadstone (Not Roofing Felt)            Ukw 22.02.03 Gen/Biodeg - Streetworks Waste            Ukw 22.03.00 Gen/Biodeg - Plaster/Plasterboard (Not Other Calcium Sulphate Waste)            Ukw 22.03.01 Gen/Biodeg - Plaster            Ukw 22.03.02 Gen/Biodeg - Plasterboard            Ukw 22.04.00 Gen/Biodeg - Separate Materials            Ukw 22.04.01 Gen/Biodeg - Paper &amp; Card            Ukw 22.04.02 Gen/Biodeg - Plastic &amp; Polymers (Not Paints/Sealants/Adhesives/Resins)            Ukw 22.04.03 Gen/Biodeg - Rubber (Not Tyres)            Ukw 22.04.05 Gen/Biodeg - Synthetic Textiles            Ukw 22.04.06 Gen/Biodeg - Mixed/Unidentified Textiles            Ukw 22.04.07 Gen/Biodeg - Wood/Untreated Timber (Not Sawdust/Shavings/Chippings/Etc)            Ukw 22.04.09 Gen/Biodeg - Laminates (Not Paper/Card/Metal/Asbestos)            Ukw 22.04.10 Gen/Biodeg - Composites (Not Laminates)            Ukw 22.05.00 Gen/Biodeg - Co-Mingled Material Separated For Recycling            Ukw 22.06.01 Gen/Biodeg - Vegetable Fibres            Ukw 22.06.02 Gen/Biodeg - Sawdust/Shaving/Woodpulp            Ukw 22.06.03 Gen/Biodeg - Vegetation/Vegetable Waste            Ukw 22.06.04 Gen/Biodeg - Bark            Ukw 22.06.05 Gen/Biodeg - Mixtures Of Vegetation/Soil/Stones            Ukw 22.09.00 Gen/Biodeg - Household &amp; Similar Commercial/Industrial Waste            Ukw 22.09.01 Gen/Biodeg - Household Waste (Not C.A./Bulky/Garden Waste)            Ukw 22.09.02 Gen/Biodeg - Commercial Waste (Including Office Waste)            Ukw 22.09.03 Gen/Biodeg - Industrial Waste (Not Canteen Waste)            Ukw 22.09.05 Gen/Biodeg - Street Sweepings/Litter (Not Fly-Tipprd/Cars/Whitegoods/Garden/Separate D            Ukw 22.09.06 Gen/Biodeg - Mixed Household/Commercial/Industrial/C.A/Street/Litter            Ukw 23.00.00 Metals &amp; Discarded/Scrap Composite Equipment            Ukw 23.01.00 Ferrous Metal Scrap (Not Metal Compounds)            Ukw 23.01.01 Mixed Ferrous Metal Scrap            Ukw 23.01.02 Iron Scrap            Ukw 23.01.03 Steel Scrap</p>	A12NE (W)	561	2	415310 433240

Map ID	Details	Quadrant Reference (Compass Direction)	Estimated Distance From Site	Contact	NGR
	<p>Ukw 23.02.13 Mixed Ferrous/Non-Ferrous Metal Scrap            Ukw 24.04.00 Contam.Gen - Contaminated Construction/Demolition Waste            Clinical Wastes            Liquid Wastes            Other Waste/Waste Not Otherwise Specified            Powders            Sludge Wastes            Special Waste (As In Epa 1990:S62 Of 1996 Regs)</p>				
129	<p><b>Registered Waste Transfer Sites</b>            Licence Holder: B.L.S Insulation Ltd            Licence Reference: 801            Site Location: Unit D, Handel Street, BRADFORD, West Yorkshire, BD7 1JB            Operator Location: As Site Address            Authority: Environment Agency - North East Region, Ridings Area            Site Category: Transfer            Max Input Rate: Very Small (Less than 10,000 tonnes per year)            Waste Source: No known restriction on source of waste            Restrictions:            Licence Status: Licence lapsed/cancelled/defunct/not applicable/surrenderedCancelled            Dated: 1st February 1990            Preceded By: Not Given            Licence:            Superseded By: Not Given            Licence:            Positional Accuracy: Manually positioned to the road within the address or location            Boundary Quality: Not Supplied            Authorised Waste: Asbestos Based Thermal Insulation            Bonded Asbestos Tiles/Boards/Gutters            Max.Storage Permitted By Licence</p>	A12NE (NW)	578	2	415300 433260
129	<p><b>Registered Waste Transfer Sites</b>            Licence Holder: R.G.S &amp; Sons Ltd            Licence Reference: 504            Site Location: Unit D Handel Street, Bradford, West Yorkshire, Bd7 1jb            Operator Location: As Site Address            Authority: Environment Agency - North East Region, Ridings Area            Site Category: Transfer            Max Input Rate: Undefined            Waste Source: No known restriction on source of waste            Restrictions:            Licence Status: Licence lapsed/cancelled/defunct/not applicable/surrenderedCancelled            Dated: 1st April 1985            Preceded By: Not Given            Licence:            Superseded By: Not Given            Licence:            Positional Accuracy: Manually positioned to the road within the address or location            Boundary Quality: Not Supplied            Authorised Waste: Bagged Asbestos Insulation Material</p>	A12NE (NW)	578	2	415300 433260
130	<p><b>Registered Waste Transfer Sites</b>            Licence Holder: Bradmet Asbestos Unit            Licence Reference: 1331            Site Location: Shearbridge Depot, Shearbridge Road, Bradford, West Yorkshire            Operator Location: As Site Address            Authority: Environment Agency - North East Region, Ridings Area            Site Category: Transfer            Max Input Rate: Very Small (Less than 10,000 tonnes per year)            Waste Source: No known restriction on source of waste            Restrictions:            Licence Status: Operational as far as is knownOperational            Dated: 1st May 1993            Preceded By: Not Given            Licence:            Superseded By: Not Given            Licence:            Positional Accuracy: Manually positioned to the address or location            Boundary Quality: Not Supplied            Authorised Waste: Asbestos - All Forms            Max.Storage In Licence            Max.Waste Permitted By Licence            Prohibited Waste: Poisonous, Noxious And Polluting N.O.S            Waste N.O.S.</p>	A7NE (SW)	660	2	415290 432640

Map ID	Details	Quadrant Reference (Compass Direction)	Estimated Distance From Site	Contact	NGR
130	<p><b>Registered Waste Transfer Sites</b></p> <p>Licence Holder: City Of Bradford M.C.            Licence Reference: 1155            Site Location: Shearbridge Depot, Shearbridge Road, Bradford, West Yorkshire            Operator Location: As Site Address            Authority: Environment Agency - North East Region, Ridings Area            Site Category: Transfer            Max Input Rate: Undefined            Waste Source: No known restriction on source of waste            Restrictions:            Licence Status: Site exempt from licenceExempt            Dated: 1st June 1992            Preceded By: Not Given            Licence:            Superseded By: Not Given            Licence:            Positional Accuracy: Manually positioned to the address or location            Boundary Quality: Not Supplied            Authorised Waste: General Household Refuse            New Licence - Wastes Not To Hand</p>	A7NE (SW)	660	2	415290 432640
131	<p><b>Registered Waste Transfer Sites</b></p> <p>Licence Holder: B Fletcher t/a West Bowling Mini Skips            Licence Reference: 1477            Site Location: 24 Summerville Road, Listerhills, BRADFORD, West Yorkshire, BD7 1NS            Operator Location: 259 Parkside Road, West Bowling, BRADFORD, West Yorkshire, BD5 8QE            Authority: Environment Agency - North East Region, Ridings Area            Site Category: Transfer            Max Input Rate: Small (Equal to or greater than 10,000 and less than 25,000 tonnes per year)            Waste Source: No known restriction on source of waste            Restrictions:            Licence Status: Licence lapsed/cancelled/defunct/not applicable/surrenderedCancelled            Dated: 1st May 1995            Preceded By: Not Given            Licence:            Superseded By: Not Given            Licence:            Positional Accuracy: Manually positioned to the address or location            Boundary Quality: Not Supplied            Authorised Waste: Breeze Blocks/Building Sand/Gravel/            Tiles/Other Ceramic Mat'ls/Slate            Bulky Household Waste            Com. &amp; Ind. Waste            Construction And Demolition Wastes            General Household Refuse            General Skip Waste Containing            Max.Storage In Licence            Max.Waste Permitted By Licence            Uncontam. Brick/Stone/Solid Concrete            Uncontam. Earth &amp; Excav'N Waste            Prohibited Waste: Difficult Wastes (As In Wmp.26)            Liable To Cause Environmental Hazards            Poisonous, Noxious And Polluting N.O.S            Special Wastes</p>	A7NW (SW)	777	2	415170 432610
132	<p><b>Registered Waste Transfer Sites</b></p> <p>Licence Holder: British Gas Plc (North Eastern)            Licence Reference: 1245            Site Location: Bradford District Services Centre, Valley Road, BRADFORD, West Yorkshire, BD1 4SW            Operator Location: New York Road, LEEDS, West Yorkshire, LS1 7PE            Authority: Environment Agency - North East Region, Ridings Area            Site Category: Transfer            Max Input Rate: Very Small (Less than 10,000 tonnes per year)            Waste Source: No known restriction on source of waste            Restrictions:            Licence Status: Licence lapsed/cancelled/defunct/not applicable/surrenderedCancelled            Dated: 1st April 1993            Preceded By: Not Given            Licence:            Superseded By: Not Given            Licence:            Positional Accuracy: Manually positioned to the road within the address or location            Boundary Quality: Not Supplied            Authorised Waste: Asbestos            Com./Ind.Waste = Packaging Mat'ls            Max.Storage In Licence            Max.Waste Permitted By Licence            Scrap Appliances            Scrap Parts Cont.Asbestos            Special Waste = Pipe Encapsulant Mat'L            Uncontam.Earth/Excav'N Mat'ls            Prohibited Waste: Poisonous, Noxious And Polluting N.O.S</p>	A19SE (NE)	857	2	416550 433550

Map ID	Details	Quadrant Reference (Compass Direction)	Estimated Distance From Site	Contact	NGR
133	<p><b>Registered Waste Transfer Sites</b></p> <p>Licence Holder: Ascold Fibres Ltd  Licence Reference: 1185  Site Location: Legrams Mills, Legrams Lane, Bradford, West Yorkshire  Operator Location: PO Box 71, 37 Legrams Lane, BRADFORD, West Yorkshire, BD7 1QD  Authority: Environment Agency - North East Region, Ridings Area  Site Category: Transfer  Max Input Rate: Very Small (Less than 10,000 tonnes per year)  Waste Source: No known restriction on source of waste  Restrictions:  Licence Status: Licence lapsed/cancelled/defunct/not applicable/surrenderedCancelled  Dated: 1st October 1992  Preceded By: Not Given  Licence:  Superseded By: Not Given  Licence:  Positional Accuracy: Manually positioned to the address or location  Boundary Quality: Not Supplied  Authorised Waste: Max.Storage  Max.Waste Permitted By Licence-  Stated  Textiles Incl. Synth.2nd Grade Fibres  Prohibited Waste: Liable To Cause Environmental Hazards  Poisonous, Noxious, Polluting Wastes</p>	A12SW (W)	895	2	414950 432850
134	<p><b>Registered Waste Treatment or Disposal Sites</b></p> <p>Licence Holder: E Galloway &amp; Sons Ltd  Licence Reference: 750  Site Location: Westholme Mills, 139 Thornton Road, BRADFORD, West Yorkshire, BD1 2EE  Operator Location: As Site Address  Authority: Environment Agency - North East Region, Ridings Area  Site Category: Scrapyard  Max Input Rate: Very Small (Less than 10,000 tonnes per year)  Waste Source: No known restriction on source of waste  Restrictions:  Licence Status: Licence lapsed/cancelled/defunct/not applicable/surrenderedCancelled  Dated: 1st January 1991  Preceded By: Not Given  Licence:  Superseded By: Not Given  Licence:  Positional Accuracy: Manually positioned to the road within the address or location  Boundary Quality: Not Supplied  Authorised Waste: Aluminium, Brass, Lead, Copper  Batteries  Ferrous Metal Scrap  Non-Ferrous Metal Scrap Including  Old Dom.App'S, Washers, Cookers Etc  Prohibited Waste: Acid Electrolyte</p>	A13NW (NW)	67	2	415780 433080
135	<p><b>Registered Waste Treatment or Disposal Sites</b></p> <p>Licence Holder: Dean Dismantlers Ltd  Licence Reference: 771  Site Location: 161/163 Thornton Road, Bradford, West Yorkshire  Operator Location: 161 Thornton Road, Bradford, West Yorkshire  Authority: Environment Agency - North East Region, Ridings Area  Site Category: Scrapyard  Max Input Rate: Very Small (Less than 10,000 tonnes per year)  Waste Source: No known restriction on source of waste  Restrictions:  Licence Status: Operational as far as is knownOperational  Dated: 1st April 1990  Preceded By: Not Given  Licence:  Superseded By: Not Given  Licence:  Positional Accuracy: Manually positioned to the address or location  Boundary Quality: Not Supplied  Authorised Waste: Batteries  Domestic Goods  Ferrous Metal Scrap  Non-Ferrous Metal Scrap  Prohibited Waste: Poisonous, Noxious, Polluting Wastes</p>	A13NW (NW)	170	2	415690 433130

Map ID	Details	Quadrant Reference (Compass Direction)	Estimated Distance From Site	Contact	NGR
136	<p><b>Registered Waste Treatment or Disposal Sites</b></p> <p>Licence Holder: M &amp; G Dismantlers            Licence Reference: 797            Site Location: 150 Grattan Road, BRADFORD, West Yorkshire, BD1 2HY            Operator Location: As Site Address            Authority: Environment Agency - North East Region, Ridings Area            Site Category: Scrapyard            Max Input Rate: Very Small (Less than 10,000 tonnes per year)            Waste Source: No known restriction on source of waste            Restrictions:            Licence Status: May not be workingUnder Review            Dated: 1st May 1992            Preceded By: Not Given            Licence:            Superseded By: Not Given            Licence:            Positional Accuracy: Manually positioned to the address or location            Boundary Quality: Not Supplied            Authorised Waste: Batteries            Cable/Wiring            Ferrous Metal Scrap            H'Hold Do.Goods/Refrig'Rs/Freezers            Max.Storage            Mixed Metal Scrap            Non-Ferrous Metal Scrap            Prohibited Waste: Poisonous, Noxious And Polluting N.O.S</p>	A13NW (NW)	211	2	415720 433220
137	<p><b>Registered Waste Treatment or Disposal Sites</b></p> <p>Licence Holder: Horizon Freight Inc. Dawlish Int'L.            Licence Reference: 1189            Site Location: Golf Cargo Terminal, 183 Thornton Road, BRADFORD, West Yorkshire, BD1 2JD            Operator Location: As Site Address            Authority: Environment Agency - North East Region, Ridings Area            Site Category: Storage            Max Input Rate: Very Small (Less than 10,000 tonnes per year)            Waste Source: No known restriction on source of waste            Restrictions:            Licence Status: Site exempt from licenceExempt            Dated: 1st December 1992            Preceded By: Not Given            Licence:            Superseded By: Not Given            Licence:            Positional Accuracy: Manually positioned to the address or location            Boundary Quality: Not Supplied            Authorised Waste: Max.Storage            Max.Waste Permitted By Licence- Stated            Natural &amp; Manmade Fibre Waste            Prohibited Waste: Obnoxious Wastes            Poisonous, Noxious, Polluting Wastes</p>	A12NE (NW)	464	2	415450 433300
138	<p><b>Registered Waste Treatment or Disposal Sites</b></p> <p>Licence Holder: J Gurney            Licence Reference: 792            Site Location: Premises Off Alexandra Street, Great Horton, Bradford, West Yorkshire            Operator Location: As Site Address            Authority: Environment Agency - North East Region, Ridings Area            Site Category: Scrapyard            Max Input Rate: Very Small (Less than 10,000 tonnes per year)            Waste Source: No known restriction on source of waste            Restrictions:            Licence Status: Licence lapsed/cancelled/defunct/not applicable/surrenderedCancelled            Dated: 1st March 1990            Preceded By: Not Given            Licence:            Superseded By: Not Given            Licence:            Positional Accuracy: Manually positioned to the road within the address or location            Boundary Quality: Not Supplied            Authorised Waste: Average Waste Input            Copper,Brass,Aluminium,Stainless,Zinc            Max.Storage Permitted By Licence            Obsolete Elect.Equipment - Including            Other Non-Ferrous Metal Scrap            Prohibited Waste: Any Liquid Wastes</p>	A7NW (SW)	985	2	415100 432360

Map ID	Details	Quadrant Reference (Compass Direction)	Estimated Distance From Site	Contact	NGR
139	<b>Control of Major Accident Hazards Sites (COMAH)</b> Name: Transco Plc Location: Canal Road, BRADFORD, West Yorkshire, BD1 4SW Reference: 1027547 Type: Lower Tier Status: <b>Active</b> Positional Accuracy: Automatically positioned to the address	A19SE (NE)	869	7	416558 433560
140	<b>Notification of Installations Handling Hazardous Substances (NIHHS)</b> Name: British Gas TransCo Location: Canal Road, BRADFORD, West Yorkshire, BD1 4SW Status: <b>Not Active</b> Positional Accuracy: Automatically positioned to the address	A19SE (NE)	866	7	416558 433555



Map ID	Details	Quadrant Reference (Compass Direction)	Estimated Distance From Site	Contact	NGR
	<b>BGS 1:625,000 Solid Geology</b> Description: Pennine Lower Coal Measures Formation And South Wales Lower Coal Measures Formation (Undifferentiated)	A13NE (SE)	0	1	415849 433025
	<b>BGS Estimated Soil Chemistry</b> Source: British Geological Survey, National Geoscience Information Service Soil Sample Type: Rural Soil Arsenic: 25 - 35 mg/kg Concentration: Cadmium: <1.8 mg/kg Concentration: Chromium: 60 - 90 mg/kg Concentration: Lead Concentration: <100 mg/kg Nickel: 15 - 30 mg/kg Concentration:	A13NE (SE)	0	1	415849 433025
	<b>BGS Estimated Soil Chemistry</b> Source: British Geological Survey, National Geoscience Information Service Soil Sample Type: Rural Soil Arsenic: 25 - 35 mg/kg Concentration: Cadmium: <1.8 mg/kg Concentration: Chromium: 60 - 90 mg/kg Concentration: Lead Concentration: 100 - 200 mg/kg Nickel: 15 - 30 mg/kg Concentration:	A13SE (S)	6	1	415849 433000
	<b>BGS Estimated Soil Chemistry</b> Source: British Geological Survey, National Geoscience Information Service Soil Sample Type: Rural Soil Arsenic: 15 - 25 mg/kg Concentration: Cadmium: <1.8 mg/kg Concentration: Chromium: 90 - 120 mg/kg Concentration: Lead Concentration: <100 mg/kg Nickel: 15 - 30 mg/kg Concentration:	A13NE (NE)	25	1	415869 433057
	<b>BGS Estimated Soil Chemistry</b> Source: British Geological Survey, National Geoscience Information Service Soil Sample Type: Rural Soil Arsenic: 15 - 25 mg/kg Concentration: Cadmium: <1.8 mg/kg Concentration: Chromium: 90 - 120 mg/kg Concentration: Lead Concentration: <100 mg/kg Nickel: 15 - 30 mg/kg Concentration:	A13SW (SW)	36	1	415800 433000
	<b>BGS Estimated Soil Chemistry</b> Source: British Geological Survey, National Geoscience Information Service Soil Sample Type: Rural Soil Arsenic: 15 - 25 mg/kg Concentration: Cadmium: <1.8 mg/kg Concentration: Chromium: 90 - 120 mg/kg Concentration: Lead Concentration: 100 - 200 mg/kg Nickel: 15 - 30 mg/kg Concentration:	A13SW (SW)	36	1	415822 432983
	<b>BGS Estimated Soil Chemistry</b> Source: British Geological Survey, National Geoscience Information Service Soil Sample Type: Rural Soil Arsenic: 25 - 35 mg/kg Concentration: Cadmium: <1.8 mg/kg Concentration: Chromium: 60 - 90 mg/kg Concentration: Lead Concentration: 100 - 200 mg/kg Nickel: 15 - 30 mg/kg Concentration:	A13SW (SW)	91	1	415770 432953

Map ID	Details	Quadrant Reference (Compass Direction)	Estimated Distance From Site	Contact	NGR
	<b>BGS Estimated Soil Chemistry</b> Source: British Geological Survey, National Geoscience Information Service Soil Sample Type: Rural Soil Arsenic 25 - 35 mg/kg Concentration: Cadmium <1.8 mg/kg Concentration: Chromium 60 - 90 mg/kg Concentration: Lead Concentration: 100 - 200 mg/kg Nickel 15 - 30 mg/kg Concentration:	A13SW (SW)	117	1	415794 432908
	<b>BGS Estimated Soil Chemistry</b> Source: British Geological Survey, National Geoscience Information Service Soil Sample Type: Rural Soil Arsenic 15 - 25 mg/kg Concentration: Cadmium <1.8 mg/kg Concentration: Chromium 60 - 90 mg/kg Concentration: Lead Concentration: 100 - 200 mg/kg Nickel 15 - 30 mg/kg Concentration:	A13SW (SW)	118	1	415789 432911
	<b>BGS Estimated Soil Chemistry</b> Source: British Geological Survey, National Geoscience Information Service Soil Sample Type: Rural Soil Arsenic 35 - 45 mg/kg Concentration: Cadmium <1.8 mg/kg Concentration: Chromium 60 - 90 mg/kg Concentration: Lead Concentration: 100 - 200 mg/kg Nickel 15 - 30 mg/kg Concentration:	A13SE (E)	132	1	416000 433000
	<b>BGS Estimated Soil Chemistry</b> Source: British Geological Survey, National Geoscience Information Service Soil Sample Type: Rural Soil Arsenic 25 - 35 mg/kg Concentration: Cadmium <1.8 mg/kg Concentration: Chromium 60 - 90 mg/kg Concentration: Lead Concentration: <100 mg/kg Nickel 15 - 30 mg/kg Concentration:	A13SW (W)	136	1	415693 433000
	<b>BGS Estimated Soil Chemistry</b> Source: British Geological Survey, National Geoscience Information Service Soil Sample Type: Rural Soil Arsenic 25 - 35 mg/kg Concentration: Cadmium <1.8 mg/kg Concentration: Chromium 60 - 90 mg/kg Concentration: Lead Concentration: <100 mg/kg Nickel 15 - 30 mg/kg Concentration:	A13SE (E)	148	1	416016 433000
	<b>BGS Estimated Soil Chemistry</b> Source: British Geological Survey, National Geoscience Information Service Soil Sample Type: Rural Soil Arsenic 15 - 25 mg/kg Concentration: Cadmium <1.8 mg/kg Concentration: Chromium 90 - 120 mg/kg Concentration: Lead Concentration: 100 - 200 mg/kg Nickel 15 - 30 mg/kg Concentration:	A13SW (W)	169	1	415661 433000

Map ID	Details	Quadrant Reference (Compass Direction)	Estimated Distance From Site	Contact	NGR
	<p><b>BGS Estimated Soil Chemistry</b></p> <p>Source: British Geological Survey, National Geoscience Information Service</p> <p>Soil Sample Type: Rural Soil</p> <p>Arsenic 25 - 35 mg/kg</p> <p>Concentration:</p> <p>Cadmium &lt;1.8 mg/kg</p> <p>Concentration:</p> <p>Chromium 60 - 90 mg/kg</p> <p>Concentration:</p> <p>Lead Concentration: 100 - 200 mg/kg</p> <p>Nickel 15 - 30 mg/kg</p> <p>Concentration:</p>	A13SW (W)	179	1	415651 433000
	<p><b>BGS Estimated Soil Chemistry</b></p> <p>Source: British Geological Survey, National Geoscience Information Service</p> <p>Soil Sample Type: Rural Soil</p> <p>Arsenic 15 - 25 mg/kg</p> <p>Concentration:</p> <p>Cadmium &lt;1.8 mg/kg</p> <p>Concentration:</p> <p>Chromium 60 - 90 mg/kg</p> <p>Concentration:</p> <p>Lead Concentration: 100 - 200 mg/kg</p> <p>Nickel 15 - 30 mg/kg</p> <p>Concentration:</p>	A13SW (W)	186	1	415644 432995
	<p><b>BGS Estimated Soil Chemistry</b></p> <p>Source: British Geological Survey, National Geoscience Information Service</p> <p>Soil Sample Type: Rural Soil</p> <p>Arsenic 15 - 25 mg/kg</p> <p>Concentration:</p> <p>Cadmium &lt;1.8 mg/kg</p> <p>Concentration:</p> <p>Chromium 90 - 120 mg/kg</p> <p>Concentration:</p> <p>Lead Concentration: &lt;100 mg/kg</p> <p>Nickel 15 - 30 mg/kg</p> <p>Concentration:</p>	A13NW (W)	271	1	415660 433066
	<p><b>BGS Estimated Soil Chemistry</b></p> <p>Source: British Geological Survey, National Geoscience Information Service</p> <p>Soil Sample Type: Rural Soil</p> <p>Arsenic 15 - 25 mg/kg</p> <p>Concentration:</p> <p>Cadmium &lt;1.8 mg/kg</p> <p>Concentration:</p> <p>Chromium 90 - 120 mg/kg</p> <p>Concentration:</p> <p>Lead Concentration: &lt;100 mg/kg</p> <p>Nickel 15 - 30 mg/kg</p> <p>Concentration:</p>	A13NW (NW)	293	1	415652 433271
	<p><b>BGS Estimated Soil Chemistry</b></p> <p>Source: British Geological Survey, National Geoscience Information Service</p> <p>Soil Sample Type: Rural Soil</p> <p>Arsenic 35 - 45 mg/kg</p> <p>Concentration:</p> <p>Cadmium &lt;1.8 mg/kg</p> <p>Concentration:</p> <p>Chromium 90 - 120 mg/kg</p> <p>Concentration:</p> <p>Lead Concentration: &lt;100 mg/kg</p> <p>Nickel 15 - 30 mg/kg</p> <p>Concentration:</p>	A13NE (NE)	332	1	416167 433177
	<p><b>BGS Estimated Soil Chemistry</b></p> <p>Source: British Geological Survey, National Geoscience Information Service</p> <p>Soil Sample Type: Rural Soil</p> <p>Arsenic 15 - 25 mg/kg</p> <p>Concentration:</p> <p>Cadmium &lt;1.8 mg/kg</p> <p>Concentration:</p> <p>Chromium 90 - 120 mg/kg</p> <p>Concentration:</p> <p>Lead Concentration: 100 - 200 mg/kg</p> <p>Nickel 15 - 30 mg/kg</p> <p>Concentration:</p>	A14SW (E)	354	1	416224 433000

Map ID	Details	Quadrant Reference (Compass Direction)	Estimated Distance From Site	Contact	NGR
	<p><b>BGS Estimated Soil Chemistry</b></p> <p>Source: British Geological Survey, National Geoscience Information Service</p> <p>Soil Sample Type: Rural Soil</p> <p>Arsenic 15 - 25 mg/kg</p> <p>Concentration:</p> <p>Cadmium &lt;1.8 mg/kg</p> <p>Concentration:</p> <p>Chromium 90 - 120 mg/kg</p> <p>Concentration:</p> <p>Lead Concentration: &lt;100 mg/kg</p> <p>Nickel 15 - 30 mg/kg</p> <p>Concentration:</p>	A18SE (N)	366	1	415899 433404
	<p><b>BGS Estimated Soil Chemistry</b></p> <p>Source: British Geological Survey, National Geoscience Information Service</p> <p>Soil Sample Type: Rural Soil</p> <p>Arsenic 15 - 25 mg/kg</p> <p>Concentration:</p> <p>Cadmium &lt;1.8 mg/kg</p> <p>Concentration:</p> <p>Chromium 90 - 120 mg/kg</p> <p>Concentration:</p> <p>Lead Concentration: &lt;100 mg/kg</p> <p>Nickel 15 - 30 mg/kg</p> <p>Concentration:</p>	A12NE (NW)	371	1	415502 433203
	<p><b>BGS Estimated Soil Chemistry</b></p> <p>Source: British Geological Survey, National Geoscience Information Service</p> <p>Soil Sample Type: Rural Soil</p> <p>Arsenic 35 - 45 mg/kg</p> <p>Concentration:</p> <p>Cadmium &lt;1.8 mg/kg</p> <p>Concentration:</p> <p>Chromium 90 - 120 mg/kg</p> <p>Concentration:</p> <p>Lead Concentration: 100 - 200 mg/kg</p> <p>Nickel 15 - 30 mg/kg</p> <p>Concentration:</p>	A8NE (SE)	439	1	416049 432609
	<p><b>BGS Estimated Soil Chemistry</b></p> <p>Source: British Geological Survey, National Geoscience Information Service</p> <p>Soil Sample Type: Rural Soil</p> <p>Arsenic 25 - 35 mg/kg</p> <p>Concentration:</p> <p>Cadmium &lt;1.8 mg/kg</p> <p>Concentration:</p> <p>Chromium 60 - 90 mg/kg</p> <p>Concentration:</p> <p>Lead Concentration: &lt;100 mg/kg</p> <p>Nickel 15 - 30 mg/kg</p> <p>Concentration:</p>	A14SW (E)	473	1	416343 433000
	<p><b>BGS Estimated Soil Chemistry</b></p> <p>Source: British Geological Survey, National Geoscience Information Service</p> <p>Soil Sample Type: Rural Soil</p> <p>Arsenic 25 - 35 mg/kg</p> <p>Concentration:</p> <p>Cadmium &lt;1.8 mg/kg</p> <p>Concentration:</p> <p>Chromium 60 - 90 mg/kg</p> <p>Concentration:</p> <p>Lead Concentration: 100 - 200 mg/kg</p> <p>Nickel 15 - 30 mg/kg</p> <p>Concentration:</p>	A8NE (SE)	474	1	416153 432632
	<p><b>BGS Estimated Soil Chemistry</b></p> <p>Source: British Geological Survey, National Geoscience Information Service</p> <p>Soil Sample Type: Rural Soil</p> <p>Arsenic 25 - 35 mg/kg</p> <p>Concentration:</p> <p>Cadmium &lt;1.8 mg/kg</p> <p>Concentration:</p> <p>Chromium 60 - 90 mg/kg</p> <p>Concentration:</p> <p>Lead Concentration: 100 - 200 mg/kg</p> <p>Nickel 15 - 30 mg/kg</p> <p>Concentration:</p>	A8NW (S)	503	1	415690 432533

Map ID	Details	Quadrant Reference (Compass Direction)	Estimated Distance From Site	Contact	NGR
	<p><b>BGS Estimated Soil Chemistry</b></p> <p>Source: British Geological Survey, National Geoscience Information Service</p> <p>Soil Sample Type: Rural Soil</p> <p>Arsenic 25 - 35 mg/kg</p> <p>Concentration:</p> <p>Cadmium &lt;1.8 mg/kg</p> <p>Concentration:</p> <p>Chromium 60 - 90 mg/kg</p> <p>Concentration:</p> <p>Lead Concentration: 100 - 200 mg/kg</p> <p>Nickel 15 - 30 mg/kg</p> <p>Concentration:</p>	A8NE (SE)	544	1	416173 432560
	<p><b>BGS Estimated Soil Chemistry</b></p> <p>Source: British Geological Survey, National Geoscience Information Service</p> <p>Soil Sample Type: Rural Soil</p> <p>Arsenic 25 - 35 mg/kg</p> <p>Concentration:</p> <p>Cadmium &lt;1.8 mg/kg</p> <p>Concentration:</p> <p>Chromium 60 - 90 mg/kg</p> <p>Concentration:</p> <p>Lead Concentration: 100 - 200 mg/kg</p> <p>Nickel 15 - 30 mg/kg</p> <p>Concentration:</p>	A8NE (SE)	547	1	416164 432550
	<p><b>BGS Estimated Soil Chemistry</b></p> <p>Source: British Geological Survey, National Geoscience Information Service</p> <p>Soil Sample Type: Rural Soil</p> <p>Arsenic 15 - 25 mg/kg</p> <p>Concentration:</p> <p>Cadmium &lt;1.8 mg/kg</p> <p>Concentration:</p> <p>Chromium 60 - 90 mg/kg</p> <p>Concentration:</p> <p>Lead Concentration: 100 - 200 mg/kg</p> <p>Nickel 15 - 30 mg/kg</p> <p>Concentration:</p>	A8NE (S)	564	1	415887 432443
	<p><b>BGS Estimated Soil Chemistry</b></p> <p>Source: British Geological Survey, National Geoscience Information Service</p> <p>Soil Sample Type: Rural Soil</p> <p>Arsenic 25 - 35 mg/kg</p> <p>Concentration:</p> <p>Cadmium &lt;1.8 mg/kg</p> <p>Concentration:</p> <p>Chromium 60 - 90 mg/kg</p> <p>Concentration:</p> <p>Lead Concentration: 100 - 200 mg/kg</p> <p>Nickel 15 - 30 mg/kg</p> <p>Concentration:</p>	A8NE (S)	584	1	415946 432428
	<p><b>BGS Estimated Soil Chemistry</b></p> <p>Source: British Geological Survey, National Geoscience Information Service</p> <p>Soil Sample Type: Rural Soil</p> <p>Arsenic 15 - 25 mg/kg</p> <p>Concentration:</p> <p>Cadmium &lt;1.8 mg/kg</p> <p>Concentration:</p> <p>Chromium 90 - 120 mg/kg</p> <p>Concentration:</p> <p>Lead Concentration: &lt;100 mg/kg</p> <p>Nickel 15 - 30 mg/kg</p> <p>Concentration:</p>	A14SW (E)	628	1	416498 433000
	<p><b>BGS Estimated Soil Chemistry</b></p> <p>Source: British Geological Survey, National Geoscience Information Service</p> <p>Soil Sample Type: Rural Soil</p> <p>Arsenic 25 - 35 mg/kg</p> <p>Concentration:</p> <p>Cadmium &lt;1.8 mg/kg</p> <p>Concentration:</p> <p>Chromium 60 - 90 mg/kg</p> <p>Concentration:</p> <p>Lead Concentration: 100 - 200 mg/kg</p> <p>Nickel 15 - 30 mg/kg</p> <p>Concentration:</p>	A14NW (E)	629	1	416500 433025

Map ID	Details	Quadrant Reference (Compass Direction)	Estimated Distance From Site	Contact	NGR
	<b>BGS Estimated Soil Chemistry</b> Source: British Geological Survey, National Geoscience Information Service Soil Sample Type: Rural Soil Arsenic 15 - 25 mg/kg Concentration: Cadmium <1.8 mg/kg Concentration: Chromium 90 - 120 mg/kg Concentration: Lead Concentration: 100 - 200 mg/kg Nickel 15 - 30 mg/kg Concentration:	A12SE (W)	648	1	415184 432947
	<b>BGS Estimated Soil Chemistry</b> Source: British Geological Survey, National Geoscience Information Service Soil Sample Type: Rural Soil Arsenic 25 - 35 mg/kg Concentration: Cadmium <1.8 mg/kg Concentration: Chromium 60 - 90 mg/kg Concentration: Lead Concentration: 100 - 200 mg/kg Nickel 15 - 30 mg/kg Concentration:	A14SW (E)	651	1	416486 432813
	<b>BGS Estimated Soil Chemistry</b> Source: British Geological Survey, National Geoscience Information Service Soil Sample Type: Rural Soil Arsenic 35 - 45 mg/kg Concentration: Cadmium <1.8 mg/kg Concentration: Chromium 90 - 120 mg/kg Concentration: Lead Concentration: 100 - 200 mg/kg Nickel 15 - 30 mg/kg Concentration:	A8NE (S)	655	1	416000 432365
	<b>BGS Estimated Soil Chemistry</b> Source: British Geological Survey, National Geoscience Information Service Soil Sample Type: Rural Soil Arsenic 15 - 25 mg/kg Concentration: Cadmium <1.8 mg/kg Concentration: Chromium 90 - 120 mg/kg Concentration: Lead Concentration: <100 mg/kg Nickel 15 - 30 mg/kg Concentration:	A12SW (W)	660	1	415168 433000
	<b>BGS Estimated Soil Chemistry</b> Source: British Geological Survey, National Geoscience Information Service Soil Sample Type: Rural Soil Arsenic 25 - 35 mg/kg Concentration: Cadmium <1.8 mg/kg Concentration: Chromium 60 - 90 mg/kg Concentration: Lead Concentration: 100 - 200 mg/kg Nickel 15 - 30 mg/kg Concentration:	A12SW (W)	681	1	415147 433000
	<b>BGS Estimated Soil Chemistry</b> Source: British Geological Survey, National Geoscience Information Service Soil Sample Type: Rural Soil Arsenic 15 - 25 mg/kg Concentration: Cadmium <1.8 mg/kg Concentration: Chromium 90 - 120 mg/kg Concentration: Lead Concentration: <100 mg/kg Nickel 15 - 30 mg/kg Concentration:	A19SW (NE)	710	1	416348 433553

Map ID	Details	Quadrant Reference (Compass Direction)	Estimated Distance From Site	Contact	NGR
	<p><b>BGS Estimated Soil Chemistry</b></p> <p>Source: British Geological Survey, National Geoscience Information Service</p> <p>Soil Sample Type: Rural Soil</p> <p>Arsenic 15 - 25 mg/kg</p> <p>Concentration:</p> <p>Cadmium &lt;1.8 mg/kg</p> <p>Concentration:</p> <p>Chromium 90 - 120 mg/kg</p> <p>Concentration:</p> <p>Lead Concentration: 100 - 200 mg/kg</p> <p>Nickel 15 - 30 mg/kg</p> <p>Concentration:</p>	A8SW (S)	711	1	415745 432305
	<p><b>BGS Estimated Soil Chemistry</b></p> <p>Source: British Geological Survey, National Geoscience Information Service</p> <p>Soil Sample Type: Rural Soil</p> <p>Arsenic 35 - 45 mg/kg</p> <p>Concentration:</p> <p>Cadmium &lt;1.8 mg/kg</p> <p>Concentration:</p> <p>Chromium 90 - 120 mg/kg</p> <p>Concentration:</p> <p>Lead Concentration: 100 - 200 mg/kg</p> <p>Nickel 15 - 30 mg/kg</p> <p>Concentration:</p>	A14SE (E)	716	1	416530 432749
	<p><b>BGS Estimated Soil Chemistry</b></p> <p>Source: British Geological Survey, National Geoscience Information Service</p> <p>Soil Sample Type: Rural Soil</p> <p>Arsenic 25 - 35 mg/kg</p> <p>Concentration:</p> <p>Cadmium &lt;1.8 mg/kg</p> <p>Concentration:</p> <p>Chromium 60 - 90 mg/kg</p> <p>Concentration:</p> <p>Lead Concentration: 100 - 200 mg/kg</p> <p>Nickel 15 - 30 mg/kg</p> <p>Concentration:</p>	A14SE (SE)	725	1	416531 432728
	<p><b>BGS Estimated Soil Chemistry</b></p> <p>Source: British Geological Survey, National Geoscience Information Service</p> <p>Soil Sample Type: Rural Soil</p> <p>Arsenic 25 - 35 mg/kg</p> <p>Concentration:</p> <p>Cadmium &lt;1.8 mg/kg</p> <p>Concentration:</p> <p>Chromium 60 - 90 mg/kg</p> <p>Concentration:</p> <p>Lead Concentration: 100 - 200 mg/kg</p> <p>Nickel 15 - 30 mg/kg</p> <p>Concentration:</p>	A8SW (S)	786	1	415667 432245
	<p><b>BGS Estimated Soil Chemistry</b></p> <p>Source: British Geological Survey, National Geoscience Information Service</p> <p>Soil Sample Type: Rural Soil</p> <p>Arsenic 15 - 25 mg/kg</p> <p>Concentration:</p> <p>Cadmium &lt;1.8 mg/kg</p> <p>Concentration:</p> <p>Chromium 60 - 90 mg/kg</p> <p>Concentration:</p> <p>Lead Concentration: 100 - 200 mg/kg</p> <p>Nickel 15 - 30 mg/kg</p> <p>Concentration:</p>	A12NW (W)	828	1	415000 433032
	<p><b>BGS Estimated Soil Chemistry</b></p> <p>Source: British Geological Survey, National Geoscience Information Service</p> <p>Soil Sample Type: Rural Soil</p> <p>Arsenic 25 - 35 mg/kg</p> <p>Concentration:</p> <p>Cadmium &lt;1.8 mg/kg</p> <p>Concentration:</p> <p>Chromium 60 - 90 mg/kg</p> <p>Concentration:</p> <p>Lead Concentration: 100 - 200 mg/kg</p> <p>Nickel 15 - 30 mg/kg</p> <p>Concentration:</p>	A12NW (W)	870	1	415000 433290

Map ID	Details	Quadrant Reference (Compass Direction)	Estimated Distance From Site	Contact	NGR
	<p><b>BGS Estimated Soil Chemistry</b></p> <p>Source: British Geological Survey, National Geoscience Information Service</p> <p>Soil Sample Type: Rural Soil</p> <p>Arsenic 15 - 25 mg/kg</p> <p>Concentration:</p> <p>Cadmium &lt;1.8 mg/kg</p> <p>Concentration:</p> <p>Chromium 60 - 90 mg/kg</p> <p>Concentration:</p> <p>Lead Concentration: 100 - 200 mg/kg</p> <p>Nickel 15 - 30 mg/kg</p> <p>Concentration:</p>	A17SW (NW)	911	1	415000 433404
	<p><b>BGS Estimated Soil Chemistry</b></p> <p>Source: British Geological Survey, National Geoscience Information Service</p> <p>Soil Sample Type: Rural Soil</p> <p>Arsenic 15 - 25 mg/kg</p> <p>Concentration:</p> <p>Cadmium &lt;1.8 mg/kg</p> <p>Concentration:</p> <p>Chromium 60 - 90 mg/kg</p> <p>Concentration:</p> <p>Lead Concentration: 100 - 200 mg/kg</p> <p>Nickel 15 - 30 mg/kg</p> <p>Concentration:</p>	A7NW (SW)	926	1	415045 432530
	<p><b>BGS Estimated Soil Chemistry</b></p> <p>Source: British Geological Survey, National Geoscience Information Service</p> <p>Soil Sample Type: Rural Soil</p> <p>Arsenic 25 - 35 mg/kg</p> <p>Concentration:</p> <p>Cadmium &lt;1.8 mg/kg</p> <p>Concentration:</p> <p>Chromium 60 - 90 mg/kg</p> <p>Concentration:</p> <p>Lead Concentration: 100 - 200 mg/kg</p> <p>Nickel 15 - 30 mg/kg</p> <p>Concentration:</p>	A17SW (NW)	935	1	415000 433462
	<p><b>BGS Estimated Soil Chemistry</b></p> <p>Source: British Geological Survey, National Geoscience Information Service</p> <p>Soil Sample Type: Rural Soil</p> <p>Arsenic 15 - 25 mg/kg</p> <p>Concentration:</p> <p>Cadmium &lt;1.8 mg/kg</p> <p>Concentration:</p> <p>Chromium 90 - 120 mg/kg</p> <p>Concentration:</p> <p>Lead Concentration: 100 - 200 mg/kg</p> <p>Nickel 15 - 30 mg/kg</p> <p>Concentration:</p>	A17SW (NW)	941	1	415000 433474
	<p><b>BGS Estimated Soil Chemistry</b></p> <p>Source: British Geological Survey, National Geoscience Information Service</p> <p>Soil Sample Type: Rural Soil</p> <p>Arsenic 25 - 35 mg/kg</p> <p>Concentration:</p> <p>Cadmium &lt;1.8 mg/kg</p> <p>Concentration:</p> <p>Chromium 60 - 90 mg/kg</p> <p>Concentration:</p> <p>Lead Concentration: 100 - 200 mg/kg</p> <p>Nickel 15 - 30 mg/kg</p> <p>Concentration:</p>	A12SW (W)	943	1	414924 432753
	<p><b>BGS Estimated Soil Chemistry</b></p> <p>Source: British Geological Survey, National Geoscience Information Service</p> <p>Soil Sample Type: Rural Soil</p> <p>Arsenic 25 - 35 mg/kg</p> <p>Concentration:</p> <p>Cadmium &lt;1.8 mg/kg</p> <p>Concentration:</p> <p>Chromium 60 - 90 mg/kg</p> <p>Concentration:</p> <p>Lead Concentration: 100 - 200 mg/kg</p> <p>Nickel 15 - 30 mg/kg</p> <p>Concentration:</p>	A12SW (W)	946	1	414918 432764



Map ID	Details	Quadrant Reference (Compass Direction)	Estimated Distance From Site	Contact	NGR
	<p><b>BGS Estimated Soil Chemistry</b></p> <p>Source: British Geological Survey, National Geoscience Information Service</p> <p>Soil Sample Type: Rural Soil</p> <p>Arsenic 15 - 25 mg/kg</p> <p>Concentration:</p> <p>Cadmium &lt;1.8 mg/kg</p> <p>Concentration:</p> <p>Chromium 90 - 120 mg/kg</p> <p>Concentration:</p> <p>Lead Concentration: &lt;100 mg/kg</p> <p>Nickel 15 - 30 mg/kg</p> <p>Concentration:</p>	A19SE (NE)	957	1	416653 433578
	<p><b>BGS Estimated Soil Chemistry</b></p> <p>Source: British Geological Survey, National Geoscience Information Service</p> <p>Soil Sample Type: Rural Soil</p> <p>Arsenic 25 - 35 mg/kg</p> <p>Concentration:</p> <p>Cadmium &lt;1.8 mg/kg</p> <p>Concentration:</p> <p>Chromium 60 - 90 mg/kg</p> <p>Concentration:</p> <p>Lead Concentration: 100 - 200 mg/kg</p> <p>Nickel 15 - 30 mg/kg</p> <p>Concentration:</p>	A7NW (SW)	967	1	415105 432381
	<p><b>BGS Estimated Soil Chemistry</b></p> <p>Source: British Geological Survey, National Geoscience Information Service</p> <p>Soil Sample Type: Rural Soil</p> <p>Arsenic 25 - 35 mg/kg</p> <p>Concentration:</p> <p>Cadmium &lt;1.8 mg/kg</p> <p>Concentration:</p> <p>Chromium 60 - 90 mg/kg</p> <p>Concentration:</p> <p>Lead Concentration: 100 - 200 mg/kg</p> <p>Nickel 15 - 30 mg/kg</p> <p>Concentration:</p>	A12SW (W)	972	1	414878 432815
	<p><b>BGS Estimated Soil Chemistry</b></p> <p>Source: British Geological Survey, National Geoscience Information Service</p> <p>Soil Sample Type: Rural Soil</p> <p>Arsenic 15 - 25 mg/kg</p> <p>Concentration:</p> <p>Cadmium &lt;1.8 mg/kg</p> <p>Concentration:</p> <p>Chromium 60 - 90 mg/kg</p> <p>Concentration:</p> <p>Lead Concentration: 100 - 200 mg/kg</p> <p>Nickel 15 - 30 mg/kg</p> <p>Concentration:</p>	A7SW (SW)	979	1	415134 432332
	<p><b>BGS Estimated Soil Chemistry</b></p> <p>Source: British Geological Survey, National Geoscience Information Service</p> <p>Soil Sample Type: Rural Soil</p> <p>Arsenic 25 - 35 mg/kg</p> <p>Concentration:</p> <p>Cadmium &lt;1.8 mg/kg</p> <p>Concentration:</p> <p>Chromium 60 - 90 mg/kg</p> <p>Concentration:</p> <p>Lead Concentration: 100 - 200 mg/kg</p> <p>Nickel 15 - 30 mg/kg</p> <p>Concentration:</p>	A7NW (SW)	982	1	414988 432514
	<p><b>BGS Estimated Soil Chemistry</b></p> <p>Source: British Geological Survey, National Geoscience Information Service</p> <p>Soil Sample Type: Rural Soil</p> <p>Arsenic 15 - 25 mg/kg</p> <p>Concentration:</p> <p>Cadmium &lt;1.8 mg/kg</p> <p>Concentration:</p> <p>Chromium 60 - 90 mg/kg</p> <p>Concentration:</p> <p>Lead Concentration: &lt;100 mg/kg</p> <p>Nickel 15 - 30 mg/kg</p> <p>Concentration:</p>	A18NE (N)	999	1	416127 434000

Map ID	Details	Quadrant Reference (Compass Direction)	Estimated Distance From Site	Contact	NGR
141	<p><b>BGS Recorded Mineral Sites</b></p> <p>Site Name: Thornton Road            Location: Bradford, West Yorkshire            Source: British Geological Survey, National Geoscience Information Service            Reference: 72308            Type: Opencast  <b>Status: Ceased</b>            Operator: Unknown Operator            Operator Location: Not Supplied            Periodic Type: Carboniferous            Geology: Elland Flags            Commodity: Sandstone            Positional Accuracy: Located by supplier to within 10m</p>	A13SE (S)	51	1	415870 432956
142	<p><b>BGS Recorded Mineral Sites</b></p> <p>Site Name: Water Lane            Location: Bradford, West Yorkshire            Source: British Geological Survey, National Geoscience Information Service            Reference: 21001            Type: Opencast  <b>Status: Ceased</b>            Operator: Unknown Operator            Operator Location: Not Supplied            Periodic Type: Carboniferous            Geology: Elland Flags            Commodity: Sandstone            Positional Accuracy: Located by supplier to within 10m</p>	A13NW (NW)	341	1	415630 433315
143	<p><b>BGS Recorded Mineral Sites</b></p> <p>Site Name: Copy            Location: Bradford, West Yorkshire            Source: British Geological Survey, National Geoscience Information Service            Reference: 72307            Type: Opencast  <b>Status: Ceased</b>            Operator: Unknown Operator            Operator Location: Not Supplied            Periodic Type: Carboniferous            Geology: Elland Flags            Commodity: Sandstone            Positional Accuracy: Located by supplier to within 10m</p>	A13NE (NE)	357	1	416027 433348
144	<p><b>BGS Recorded Mineral Sites</b></p> <p>Site Name: Cuckoo Nest            Location: Bradford, West Yorkshire            Source: British Geological Survey, National Geoscience Information Service            Reference: 21002            Type: Opencast  <b>Status: Ceased</b>            Operator: Unknown Operator            Operator Location: Not Supplied            Periodic Type: Carboniferous            Geology: Elland Flags            Commodity: Sandstone            Positional Accuracy: Located by supplier to within 10m</p>	A12NE (W)	478	1	415370 433160
145	<p><b>BGS Recorded Mineral Sites</b></p> <p>Site Name: Legram'S Lane            Location: Bradford, West Yorkshire            Source: British Geological Survey, National Geoscience Information Service            Reference: 21003            Type: Opencast  <b>Status: Ceased</b>            Operator: Unknown Operator            Operator Location: Not Supplied            Periodic Type: Carboniferous            Geology: Elland Flags            Commodity: Sandstone            Positional Accuracy: Located by supplier to within 10m</p>	A12SW (W)	906	1	414925 432950
146	<p><b>BGS Recorded Mineral Sites</b></p> <p>Site Name: Horton College            Location: West Bowling, Bradford, West Yorkshire            Source: British Geological Survey, National Geoscience Information Service            Reference: 73254            Type: Opencast  <b>Status: Ceased</b>            Operator: Unknown Operator            Operator Location: Not Supplied            Periodic Type: Carboniferous            Geology: Pennine Coal Measures Group            Commodity: Coal - Deep            Positional Accuracy: Located by supplier to within 10m</p>	A8SE (S)	964	1	416031 432057

Map ID	Details	Quadrant Reference (Compass Direction)	Estimated Distance From Site	Contact	NGR
147	<b>BGS Recorded Mineral Sites</b> Site Name: Legram'S Lane Location: Bradford, West Yorkshire Source: British Geological Survey, National Geoscience Information Service Reference: 21004 Type: Opencast <b>Status: Ceased</b> Operator: Unknown Operator Operator Location: Not Supplied Periodic Type: Carboniferous Geology: Elland Flags Commodity: Sandstone Positional Accuracy: Located by supplier to within 10m	A12SW (W)	991	1	414855 432835
	<b>BGS Measured Urban Soil Chemistry</b> No data available				
	<b>BGS Urban Soil Chemistry Averages</b> No data available				
	<b>Coal Mining Affected Areas</b> Description: In an area which may be affected by coal mining activity. It is recommended that a coal mining report is obtained from the Coal Authority. Contact details are included in the Useful Contacts section of this report.	A13NE (SE)	0	8	415849 433025
	<b>Mining Instability</b> Mining Evidence: Inconclusive Coal Mining Source: Ove Arup & Partners Boundary Quality: As Supplied	A13NE (SE)	0	-	415849 433025
	<b>Man-Made Mining Cavities</b> Easting: 414900 Northing: 433200 Distance: 945 Quadrant Reference: A12 Quadrant Reference: NW Bearing Ref: W Cavity Type: Elland Flagstone Mine-Details Unknown Commodity: Flagstones Solid Geology Detail: No Details Superficial Geology: No Details Detail:	A12NW (W)	945	9	414900 433200
	<b>Non Coal Mining Areas of Great Britain</b> Risk: Likely Source: British Geological Survey, National Geoscience Information Service	A13NE (SE)	0	1	415849 433025
	<b>Potential for Collapsible Ground Stability Hazards</b> Hazard Potential: No Hazard Source: British Geological Survey, National Geoscience Information Service	A13NE (SE)	0	1	415849 433025
	<b>Potential for Collapsible Ground Stability Hazards</b> Hazard Potential: Very Low Source: British Geological Survey, National Geoscience Information Service	A13SW (SW)	10	1	415834 433005
	<b>Potential for Collapsible Ground Stability Hazards</b> Hazard Potential: Very Low Source: British Geological Survey, National Geoscience Information Service	A13NE (NE)	25	1	415869 433057
	<b>Potential for Compressible Ground Stability Hazards</b> Hazard Potential: Very Low Source: British Geological Survey, National Geoscience Information Service	A13NE (SE)	0	1	415849 433025
	<b>Potential for Compressible Ground Stability Hazards</b> Hazard Potential: No Hazard Source: British Geological Survey, National Geoscience Information Service	A13SW (SW)	10	1	415834 433005
	<b>Potential for Compressible Ground Stability Hazards</b> Hazard Potential: No Hazard Source: British Geological Survey, National Geoscience Information Service	A13NE (NE)	25	1	415869 433057
	<b>Potential for Ground Dissolution Stability Hazards</b> Hazard Potential: No Hazard Source: British Geological Survey, National Geoscience Information Service	A13NE (SE)	0	1	415849 433025
	<b>Potential for Landslide Ground Stability Hazards</b> Hazard Potential: Very Low Source: British Geological Survey, National Geoscience Information Service	A13NE (SE)	0	1	415849 433025
	<b>Potential for Landslide Ground Stability Hazards</b> Hazard Potential: Low Source: British Geological Survey, National Geoscience Information Service	A13SW (SW)	10	1	415834 433005

Map ID	Details	Quadrant Reference (Compass Direction)	Estimated Distance From Site	Contact	NGR
	<b>Potential for Landslide Ground Stability Hazards</b> Hazard Potential: Low Source: British Geological Survey, National Geoscience Information Service	A13NE (N)	37	1	415854 433079
	<b>Potential for Landslide Ground Stability Hazards</b> Hazard Potential: Low Source: British Geological Survey, National Geoscience Information Service	A13NE (E)	155	1	416026 433031
	<b>Potential for Running Sand Ground Stability Hazards</b> Hazard Potential: Very Low Source: British Geological Survey, National Geoscience Information Service	A13NE (SE)	0	1	415849 433025
	<b>Potential for Running Sand Ground Stability Hazards</b> Hazard Potential: No Hazard Source: British Geological Survey, National Geoscience Information Service	A13SW (SW)	91	1	415770 432953
	<b>Potential for Shrinking or Swelling Clay Ground Stability Hazards</b> Hazard Potential: Very Low Source: British Geological Survey, National Geoscience Information Service	A13NE (SE)	0	1	415849 433025
	<b>Potential for Shrinking or Swelling Clay Ground Stability Hazards</b> Hazard Potential: No Hazard Source: British Geological Survey, National Geoscience Information Service	A13SW (SW)	91	1	415770 432953
	<b>Radon Potential - Radon Affected Areas</b> Affected Area: The property is in a Lower probability radon area (less than 1% of homes are estimated to be at or above the Action Level). Source: British Geological Survey, National Geoscience Information Service	A13NE (SE)	0	1	415849 433025
	<b>Radon Potential - Radon Protection Measures</b> Protection Measure: No radon protective measures are necessary in the construction of new dwellings or extensions Source: British Geological Survey, National Geoscience Information Service	A13NE (SE)	0	1	415849 433025

Map ID	Details	Quadrant Reference (Compass Direction)	Estimated Distance From Site	Contact	NGR
148	<b>Contemporary Trade Directory Entries</b> Name: Preston Bros Ltd Location: 122, Sunbridge Road, Bradford, West Yorkshire, BD1 2ND Classification: Printers <b>Status: Inactive</b> Positional Accuracy: Automatically positioned to the address	A13NW (N)	56	-	415826 433099
148	<b>Contemporary Trade Directory Entries</b> Name: Preston Bros Ltd Location: 122, Sunbridge Road, Bradford, West Yorkshire, BD1 2ND Classification: Printers <b>Status: Inactive</b> Positional Accuracy: Automatically positioned to the address	A13NW (N)	56	-	415826 433099
148	<b>Contemporary Trade Directory Entries</b> Name: M I Furniture Location: 126 Thornton Road, Bradford, West Yorkshire, BD1 2DX Classification: Homefurnishings - Manufacturers <b>Status: Inactive</b> Positional Accuracy: Automatically positioned to the address	A13NW (NW)	58	-	415812 433096
149	<b>Contemporary Trade Directory Entries</b> Name: The Co-Operative Motor Group Location: Thornton Road, Bradford, West Yorkshire, BD1 2EP Classification: Car Dealers - Used <b>Status: Inactive</b> Positional Accuracy: Manually positioned within the geographical locality	A13SE (SE)	70	-	415931 432989
149	<b>Contemporary Trade Directory Entries</b> Name: Bristol Street Motors Location: 113-115, Thornton Road, Bradford, West Yorkshire, BD1 2EP Classification: Car Dealers - Used <b>Status: Inactive</b> Positional Accuracy: Automatically positioned to the address	A13SE (SE)	70	-	415931 432989
150	<b>Contemporary Trade Directory Entries</b> Name: Borders Recycling Location: Tumbling Hill St, Bradford, West Yorkshire, BD1 2EF Classification: Recycling Centres <b>Status: Inactive</b> Positional Accuracy: Manually positioned to the road within the address or location	A13NW (W)	87	-	415749 433060
150	<b>Contemporary Trade Directory Entries</b> Name: Jowett Autos Location: Beehive Freight Terminal, Tumbling Hill Street, Bradford, West Yorkshire, BD1 2EF Classification: Commercial Vehicle Servicing, Repairs, Parts & Accessories <b>Status: Inactive</b> Positional Accuracy: Automatically positioned to the address	A13NW (NW)	106	-	415736 433079
151	<b>Contemporary Trade Directory Entries</b> Name: Bradford Renault Location: 113-115 Thornton Road, Bradford, West Yorkshire, BD1 2EP Classification: Car Dealers <b>Status: Inactive</b> Positional Accuracy: Automatically positioned to the address	A13SE (E)	90	-	415953 432991
151	<b>Contemporary Trade Directory Entries</b> Name: Bristol Street Motors Renault Bradford Location: SUNWIN MOTORS GARAGE, THORNTON ROAD, BRADFORD, BD1 2EP Classification: Car Dealers <b>Status: Active</b> Positional Accuracy: Automatically positioned to the address	A13SE (SE)	116	-	415963 432949
151	<b>Contemporary Trade Directory Entries</b> Name: Bristol Street Motors Nissan Bradford Location: SUNWIN MOTORS GARAGE, THORNTON ROAD, BRADFORD, BD1 2EP Classification: Car Dealers <b>Status: Active</b> Positional Accuracy: Automatically positioned to the address	A13SE (SE)	116	-	415963 432949
151	<b>Contemporary Trade Directory Entries</b> Name: Bristol Street Motors Dacia Bradford Location: SUNWIN MOTORS GARAGE, THORNTON ROAD, BRADFORD, BD1 2EP Classification: Car Dealers <b>Status: Active</b> Positional Accuracy: Automatically positioned to the address	A13SE (SE)	116	-	415963 432949

Map ID	Details	Quadrant Reference (Compass Direction)	Estimated Distance From Site	Contact	NGR
151	<b>Contemporary Trade Directory Entries</b> Name: The Co-Operative Motor Group Location: Thornton Rd, Bradford, West Yorkshire, BD1 2EP Classification: Car Dealers <b>Status: Inactive</b> Positional Accuracy: Manually positioned within the geographical locality	A13SE (E)	119	-	415980 432979
151	<b>Contemporary Trade Directory Entries</b> Name: Sunwin Self Service Location: Thornton Road, Bradford, West Yorkshire, BD1 2EP Classification: Petrol Filling Stations - 24 Hour <b>Status: Inactive</b> Positional Accuracy: Automatically positioned to the address	A13SE (E)	120	-	415980 432979
151	<b>Contemporary Trade Directory Entries</b> Name: Sunwin Motors Location: Thornton Road, Bradford, West Yorkshire, BD1 2EP Classification: Car Body Repairs <b>Status: Inactive</b> Positional Accuracy: Automatically positioned to the address	A13SE (E)	120	-	415980 432979
151	<b>Contemporary Trade Directory Entries</b> Name: Texaco Location: 111 Thornton Road, Bradford, West Yorkshire, BD1 2EP Classification: Petrol Filling Stations <b>Status: Inactive</b> Positional Accuracy: Automatically positioned to the address	A13SE (E)	123	-	415983 432978
152	<b>Contemporary Trade Directory Entries</b> Name: Carlife Location: 140, Thornton Road, Bradford, West Yorkshire, BD1 2DX Classification: Adhesive & Sealant Manufacturers & Distributors <b>Status: Inactive</b> Positional Accuracy: Automatically positioned to the address	A13NW (NW)	109	-	415774 433133
152	<b>Contemporary Trade Directory Entries</b> Name: Bradford Bmw Spares Location: 138, Thornton Road, Bradford, West Yorkshire, BD1 2DX Classification: Car Breakers & Dismantlers <b>Status: Inactive</b> Positional Accuracy: Automatically positioned to the address	A13NW (NW)	109	-	415774 433133
152	<b>Contemporary Trade Directory Entries</b> Name: Metabolic Nutrition Location: 153-155, Sunbridge Road, Bradford, West Yorkshire, BD1 2NU Classification: Pharmaceutical Manufacturers & Distributors <b>Status: Inactive</b> Positional Accuracy: Manually positioned to the address or location	A13NW (NW)	111	-	415795 433147
152	<b>Contemporary Trade Directory Entries</b> Name: Frans Maas (Uk) Ltd Location: 153-155, Sunbridge Road, Bradford, West Yorkshire, BD1 2NU Classification: Freight Forwarders <b>Status: Inactive</b> Positional Accuracy: Automatically positioned to the address	A13NW (NW)	112	-	415795 433147
152	<b>Contemporary Trade Directory Entries</b> Name: Edward Hill & Co Ltd Location: Hollings Mill, Lower Gratton Road, Bradford, West Yorkshire, BD1 2JA Classification: Textile Manufacturing <b>Status: Active</b> Positional Accuracy: Automatically positioned to the address	A13NW (NW)	112	-	415795 433147
152	<b>Contemporary Trade Directory Entries</b> Name: Aurora Technical Services Location: 153, Sunbridge Road, Bradford, West Yorkshire, BD1 2NU Classification: Copying & Duplicating Services <b>Status: Inactive</b> Positional Accuracy: Automatically positioned to the address	A13NW (NW)	112	-	415795 433147
153	<b>Contemporary Trade Directory Entries</b> Name: Benson Engineering Location: 97 Tetley St, Bradford, West Yorkshire, BD1 2NP Classification: Engineers - General <b>Status: Inactive</b> Positional Accuracy: Manually positioned to the road within the address or location	A13NE (NE)	115	-	415955 433105
154	<b>Contemporary Trade Directory Entries</b> Name: Robert Bland Ltd Location: 72, Thornton Road, Bradford, West Yorkshire, BD1 2DG Classification: Jewellery Manufacturers & Repairers <b>Status: Inactive</b> Positional Accuracy: Automatically positioned to the address	A13NE (E)	145	-	416016 433030

Map ID	Details	Quadrant Reference (Compass Direction)	Estimated Distance From Site	Contact	NGR
155	<p><b>Contemporary Trade Directory Entries</b></p> <p>Name: Seymour Shirts            Location: 136, Sunbridge Road, Bradford, West Yorkshire, BD1 2QG            Classification: Shirt Makers  <b>Status: Inactive</b>            Positional Accuracy: Automatically positioned to the address</p>	A13NW (N)	160	-	415835 433204
156	<p><b>Contemporary Trade Directory Entries</b></p> <p>Name: Cash 4 Scrap Cars            Location: Thornton Road, Bradford, West Yorkshire, BD1 2EE            Classification: Scrap Metal Merchants  <b>Status: Active</b>            Positional Accuracy: Manually positioned to the address or location</p>	A13NW (NW)	161	-	415697 433124
156	<p><b>Contemporary Trade Directory Entries</b></p> <p>Name: Tom Dawson Metals            Location: Bradford, BD1 2EE            Classification: Scrap Metal Merchants  <b>Status: Inactive</b>            Positional Accuracy: Automatically positioned to the address</p>	A13NW (NW)	179	-	415682 433133
156	<p><b>Contemporary Trade Directory Entries</b></p> <p>Name: Longside Motors            Location: 7, Longside Lane, Bradford, West Yorkshire, BD7 1DF            Classification: Salvage Dealers  <b>Status: Inactive</b>            Positional Accuracy: Automatically positioned to the address</p>	A13NW (NW)	199	-	415651 433114
156	<p><b>Contemporary Trade Directory Entries</b></p> <p>Name: Ultimate Fireworks            Location: 148, THORNTON ROAD, BRADFORD, BD1 2JH            Classification: Firework Stockists  <b>Status: Active</b>            Positional Accuracy: Automatically positioned to the address</p>	A13NW (NW)	202	-	415686 433178
157	<p><b>Contemporary Trade Directory Entries</b></p> <p>Name: Northern Industrial Sewing Machine Co Ltd            Location: Jowett Mills, Lower Grattan Road, Bradford, West Yorkshire, BD1 2HY            Classification: Sewing Machines - Industrial  <b>Status: Inactive</b>            Positional Accuracy: Automatically positioned to the address</p>	A13NW (NW)	173	-	415753 433195
157	<p><b>Contemporary Trade Directory Entries</b></p> <p>Name: Grattan Car Disposal            Location: Room 14 Block B, Grattan Studios, 150, Grattan Road, Bradford, BD1 2HS            Classification: Scrap Metal Merchants  <b>Status: Inactive</b>            Positional Accuracy: Automatically positioned to the address</p>	A13NW (NW)	214	-	415717 433221
157	<p><b>Contemporary Trade Directory Entries</b></p> <p>Name: Hartley &amp; Clayton Ltd            Location: 148, Grattan Road, Bradford, West Yorkshire, BD1 2HS            Classification: Printers  <b>Status: Inactive</b>            Positional Accuracy: Automatically positioned to the address</p>	A13NW (NW)	215	-	415725 433228
157	<p><b>Contemporary Trade Directory Entries</b></p> <p>Name: Paint Solutions            Location: 150, Grattan Road, Bradford, West Yorkshire, BD1 2HS            Classification: Car Body Repairs  <b>Status: Inactive</b>            Positional Accuracy: Automatically positioned to the address</p>	A13NW (NW)	215	-	415725 433228
157	<p><b>Contemporary Trade Directory Entries</b></p> <p>Name: Prospect Printers Ltd            Location: 148, Grattan Road, Bradford, West Yorkshire, BD1 2HS            Classification: Printers  <b>Status: Inactive</b>            Positional Accuracy: Automatically positioned to the address</p>	A13NW (NW)	215	-	415725 433228
158	<p><b>Contemporary Trade Directory Entries</b></p> <p>Name: Solsons (Uk)            Location: Woolston House, Tetley Street, Bradford, West Yorkshire, BD1 2NP            Classification: Tool Design, Manufacturers &amp; Makers  <b>Status: Inactive</b>            Positional Accuracy: Automatically positioned to the address</p>	A13NE (NE)	180	-	415934 433196
158	<p><b>Contemporary Trade Directory Entries</b></p> <p>Name: Kit 'N Kaboodle            Location: Woolston House, 3, Tetley Street, Bradford, West Yorkshire, BD1 2NP            Classification: Printers  <b>Status: Inactive</b>            Positional Accuracy: Manually positioned to the address or location</p>	A13NE (NE)	180	-	415934 433196

Map ID	Details	Quadrant Reference (Compass Direction)	Estimated Distance From Site	Contact	NGR
159	<p><b>Contemporary Trade Directory Entries</b></p> <p>Name: Format Ltd            Location: 7, Tetley Street, Bradford, West Yorkshire, BD1 2NP            Classification: Photographic Processors  <b>Status: Inactive</b>            Positional Accuracy: Automatically positioned to the address</p>	A13NE (NE)	185	-	415984 433173
159	<p><b>Contemporary Trade Directory Entries</b></p> <p>Name: Adamant Safe &amp; Lock Co Ltd            Location: 41, Grattan Road, Bradford, West Yorkshire, BD1 2NA            Classification: Safes &amp; Vaults - Suppliers &amp; Installers  <b>Status: Inactive</b>            Positional Accuracy: Automatically positioned to the address</p>	A13NE (NE)	211	-	415986 433204
160	<p><b>Contemporary Trade Directory Entries</b></p> <p>Name: Johnson &amp; Watkiss Transport            Location: Beehive Mills, Tumbling Hill St, Bradford, West Yorkshire, BD7 1DB            Classification: Road Haulage Services  <b>Status: Inactive</b>            Positional Accuracy: Manually positioned to the address or location</p>	A13NW (W)	186	-	415646 433063
161	<p><b>Contemporary Trade Directory Entries</b></p> <p>Name: Ecotrans Ltd            Location: 146, Sunbridge Road, Bradford, West Yorkshire, BD1 2HA            Classification: Freight Forwarders  <b>Status: Inactive</b>            Positional Accuracy: Automatically positioned to the address</p>	A13NW (N)	203	-	415780 433239
162	<p><b>Contemporary Trade Directory Entries</b></p> <p>Name: Daley'S Bookshop Ltd            Location: 3, Grove Terrace, BRADFORD, West Yorkshire, BD7 1AU            Classification: Bookbinding &amp; Equipment  <b>Status: Inactive</b>            Positional Accuracy: Automatically positioned to the address</p>	A13SE (S)	204	-	415859 432802
162	<p><b>Contemporary Trade Directory Entries</b></p> <p>Name: Fakhri Print Solutions            Location: 3, Southbrook Terrace, Bradford, West Yorkshire, BD7 1AB            Classification: Printers  <b>Status: Active</b>            Positional Accuracy: Automatically positioned to the address</p>	A13SE (S)	216	-	415903 432794
163	<p><b>Contemporary Trade Directory Entries</b></p> <p>Name: Enviro Office Furniture            Location: 108, Sunbridge Road, Bradford, BD1 2NE            Classification: Office Furniture &amp; Equipment  <b>Status: Active</b>            Positional Accuracy: Automatically positioned to the address</p>	A13NE (NE)	206	-	416047 433134
163	<p><b>Contemporary Trade Directory Entries</b></p> <p>Name: Copyright            Location: 28, Barry Street, Bradford, West Yorkshire, BD1 2AW            Classification: Printers  <b>Status: Inactive</b>            Positional Accuracy: Automatically positioned to the address</p>	A13NE (NE)	214	-	416043 433155
163	<p><b>Contemporary Trade Directory Entries</b></p> <p>Name: Pa Shinebrigade            Location: 28a, Barry Street, Bradford, BD1 2AW            Classification: Commercial Cleaning Services  <b>Status: Inactive</b>            Positional Accuracy: Automatically positioned to the address</p>	A13NE (NE)	214	-	416043 433155
163	<p><b>Contemporary Trade Directory Entries</b></p> <p>Name: Battye Outdoor Leisure            Location: 26, Barry Street, Bradford, West Yorkshire, BD1 2AW            Classification: Gunsmiths  <b>Status: Inactive</b>            Positional Accuracy: Automatically positioned to the address</p>	A13NE (NE)	221	-	416048 433160
163	<p><b>Contemporary Trade Directory Entries</b></p> <p>Name: Thompson Beanland &amp; Co Ltd            Location: 20, Barry Street, Bradford, West Yorkshire, BD1 2AW            Classification: Hats &amp; Caps - Manufacturers  <b>Status: Inactive</b>            Positional Accuracy: Automatically positioned to the address</p>	A13NE (NE)	230	-	416048 433175
163	<p><b>Contemporary Trade Directory Entries</b></p> <p>Name: Stylish Interiors            Location: 20-22, Barry Street, Bradford, West Yorkshire, BD1 2AW            Classification: Fireplaces &amp; Mantelpieces  <b>Status: Inactive</b>            Positional Accuracy: Automatically positioned to the address</p>	A13NE (NE)	230	-	416048 433175



Map ID	Details	Quadrant Reference (Compass Direction)	Estimated Distance From Site	Contact	NGR
163	<p><b>Contemporary Trade Directory Entries</b></p> <p>Name: Sprakevale Ltd            Location: 9, Barry Street, Bradford, West Yorkshire, BD1 2AL            Classification: Clothing &amp; Fabrics - Manufacturers            Status: <b>Inactive</b>            Positional Accuracy: Automatically positioned to the address</p>	A13NE (NE)	248	-	416075 433168
164	<p><b>Contemporary Trade Directory Entries</b></p> <p>Name: M Howgate Ltd            Location: 1, Listerhills Road, Bradford, West Yorkshire, BD7 1HX            Classification: Textile Manufacturing            Status: <b>Active</b>            Positional Accuracy: Automatically positioned to the address</p>	A13NW (NW)	219	-	415635 433128
164	<p><b>Contemporary Trade Directory Entries</b></p> <p>Name: Eurotechs Enterprise            Location: 8, Longside Lane, Bradford, West Yorkshire, BD7 1DF            Classification: Bed &amp; Mattress Manufacturers            Status: <b>Inactive</b>            Positional Accuracy: Automatically positioned to the address</p>	A13NW (W)	251	-	415593 433110
164	<p><b>Contemporary Trade Directory Entries</b></p> <p>Name: Longside Motors            Location: 8, Longside Lane, Bradford, West Yorkshire, BD7 1DF            Classification: Garage Services            Status: <b>Inactive</b>            Positional Accuracy: Automatically positioned to the address</p>	A13NW (W)	251	-	415593 433110
164	<p><b>Contemporary Trade Directory Entries</b></p> <p>Name: Blinds Up            Location: 8, Longside Lane, Bradford, West Yorkshire, BD7 1DF            Classification: Blinds, Awnings &amp; Canopies            Status: <b>Inactive</b>            Positional Accuracy: Manually positioned to the address or location</p>	A13NW (W)	251	-	415593 433110
164	<p><b>Contemporary Trade Directory Entries</b></p> <p>Name: M R Fashions            Location: 16 Longside La, Bradford, West Yorkshire, BD7 1DF            Classification: Clothing &amp; Fabrics - Manufacturers            Status: <b>Inactive</b>            Positional Accuracy: Manually positioned to the address or location</p>	A13NW (W)	256	-	415581 433090
164	<p><b>Contemporary Trade Directory Entries</b></p> <p>Name: Tyre Master            Location: 4, Hey Street, Bradford, West Yorkshire, BD7 1DQ            Classification: Tyre Dealers            Status: <b>Active</b>            Positional Accuracy: Automatically positioned to the address</p>	A13NW (W)	284	-	415554 433099
165	<p><b>Contemporary Trade Directory Entries</b></p> <p>Name: Orbit Research Ltd            Location: Unit 17, Business &amp; Innovation Centre, Angel Way, Bradford, West Yorkshire, BD7 1BX            Classification: Electrical Engineers            Status: <b>Inactive</b>            Positional Accuracy: Automatically positioned to the address</p>	A13NW (W)	223	-	415605 433031
165	<p><b>Contemporary Trade Directory Entries</b></p> <p>Name: Radical Lighting            Location: Business &amp; Innovation Centre, Angel Way, Bradford, West Yorkshire, BD7 1BX            Classification: Lighting Manufacturers            Status: <b>Inactive</b>            Positional Accuracy: Manually positioned to the address or location</p>	A13NW (W)	224	-	415604 433031
166	<p><b>Contemporary Trade Directory Entries</b></p> <p>Name: R Todd &amp; Co (Bradford) Ltd            Location: 152, Sunbridge Road, Bradford, West Yorkshire, BD1 2HA            Classification: Textile Manufacturing            Status: <b>Inactive</b>            Positional Accuracy: Automatically positioned to the address</p>	A13NW (N)	241	-	415751 433270
166	<p><b>Contemporary Trade Directory Entries</b></p> <p>Name: C S Lind Ltd            Location: Ashton Street, Bradford, West Yorkshire, BD1 2RP            Classification: Car Body Repairs            Status: <b>Inactive</b>            Positional Accuracy: Automatically positioned to the address</p>	A13NW (NW)	286	-	415731 433310

Map ID	Details	Quadrant Reference (Compass Direction)	Estimated Distance From Site	Contact	NGR
166	<b>Contemporary Trade Directory Entries</b> Name: M S Accident Repair Centre Ltd Location: Ashton Street, Bradford, BD1 2RP Classification: Car Body Repairs <b>Status: Active</b> Positional Accuracy: Automatically positioned to the address	A13NW (NW)	286	-	415731 433310
166	<b>Contemporary Trade Directory Entries</b> Name: Harrison Automobile Co Ltd Location: Ashton Street, Bradford, West Yorkshire, BD1 2RP Classification: Garage Services <b>Status: Inactive</b> Positional Accuracy: Automatically positioned to the address	A13NW (NW)	286	-	415731 433310
166	<b>Contemporary Trade Directory Entries</b> Name: M S Vehicle Logistics Location: Ashton Street, Bradford, West Yorkshire, BD1 2RP Classification: Car Breakdown & Recovery Services <b>Status: Inactive</b> Positional Accuracy: Automatically positioned to the address	A13NW (NW)	286	-	415731 433310
166	<b>Contemporary Trade Directory Entries</b> Name: Ashton Service Centre Location: Ashton Street, Bradford, West Yorkshire, BD1 2RP Classification: Garage Services <b>Status: Inactive</b> Positional Accuracy: Automatically positioned to the address	A13NW (NW)	286	-	415731 433310
167	<b>Contemporary Trade Directory Entries</b> Name: Style My Group Ltd Location: 156, Grattan Road, Bradford, West Yorkshire, BD1 2HS Classification: Children & Babywear - Manufacturers & Wholesalers <b>Status: Inactive</b> Positional Accuracy: Automatically positioned to the address	A13NW (NW)	248	-	415672 433229
168	<b>Contemporary Trade Directory Entries</b> Name: First Class Uk Location: 88, Sunbridge Road, Bradford, BD1 2AQ Classification: Glass Products - Manufacturers <b>Status: Inactive</b> Positional Accuracy: Automatically positioned to the address	A13NE (E)	250	-	416106 433111
168	<b>Contemporary Trade Directory Entries</b> Name: Next Step Design & Print Location: 71a, Godwin Street, Bradford, West Yorkshire, BD1 2SH Classification: Printers <b>Status: Inactive</b> Positional Accuracy: Manually positioned to the address or location	A13NE (NE)	284	-	416129 433145
168	<b>Contemporary Trade Directory Entries</b> Name: Local Car Van Caravan Scrap Yards In Bradford Mobile 07761 107729 Location: 2aa Godwin Street, Bradford, West Yorkshire, BD1 2ST Classification: Salvage Dealers <b>Status: Active</b> Positional Accuracy: Manually positioned to the road within the address or location	A13NE (E)	289	-	416144 433121
168	<b>Contemporary Trade Directory Entries</b> Name: Goldenrose Cosmetics Location: 73, Godwin Street, Bradford, West Yorkshire, BD1 2SH Classification: Cosmetic Manufacturers <b>Status: Inactive</b> Positional Accuracy: Automatically positioned to the address	A13NE (NE)	291	-	416133 433155
169	<b>Contemporary Trade Directory Entries</b> Name: Ats Euromaster Bradford Retail Location: 177, Thornton Road, Bradford, West Yorkshire, BD1 2JD Classification: Tyre Dealers <b>Status: Active</b> Positional Accuracy: Automatically positioned to the address	A13NW (NW)	261	-	415623 433194
169	<b>Contemporary Trade Directory Entries</b> Name: Install For Me Location: 177, Thornton Road, Bradford, BD1 2JD Classification: Gas Appliances - Sales & Service <b>Status: Inactive</b> Positional Accuracy: Automatically positioned to the address	A13NW (NW)	262	-	415623 433195
170	<b>Contemporary Trade Directory Entries</b> Name: Westrex Co Ltd Location: Paradise St, Bradford, West Yorkshire, BD1 2HP Classification: Sound Equipment Systems Manufacturers <b>Status: Inactive</b> Positional Accuracy: Manually positioned to the road within the address or location	A13NW (NW)	300	-	415654 433282

Map ID	Details	Quadrant Reference (Compass Direction)	Estimated Distance From Site	Contact	NGR
171	<b>Contemporary Trade Directory Entries</b> Name: Adams T Shirts Location: 1 Hey St, Bradford, West Yorkshire, BD7 1DQ Classification: T-Shirts <b>Status: Inactive</b> Positional Accuracy: Manually positioned to the road within the address or location	A13NW (W)	303	-	415534 433097
171	<b>Contemporary Trade Directory Entries</b> Name: British Garments Location: 2 Hey St, Bradford, West Yorkshire, BD7 1DQ Classification: Children & Babywear - Manufacturers & Wholesalers <b>Status: Inactive</b> Positional Accuracy: Manually positioned to the road within the address or location	A13NW (W)	314	-	415526 433108
171	<b>Contemporary Trade Directory Entries</b> Name: Admiral Electronic Systems Ltd Location: Campus House, 10, Hey Street, Bradford, West Yorkshire, BD7 1DQ Classification: Electronic Engineers <b>Status: Inactive</b> Positional Accuracy: Manually positioned to the address or location	A12NE (W)	326	-	415507 433084
172	<b>Contemporary Trade Directory Entries</b> Name: Fads Location: 54, Westgate, Bradford, West Yorkshire, BD1 2QR Classification: Wallpapers & Wall Coverings <b>Status: Inactive</b> Positional Accuracy: Automatically positioned to the address	A13NE (NE)	321	-	416116 433235
172	<b>Contemporary Trade Directory Entries</b> Name: Xcat-2 Location: 34, James Street, Bradford, West Yorkshire, BD1 3PZ Classification: Electrical Goods Sales, Manufacturers & Wholesalers <b>Status: Inactive</b> Positional Accuracy: Automatically positioned to the address	A13NE (NE)	353	-	416131 433266
172	<b>Contemporary Trade Directory Entries</b> Name: The X Catalogue Centre Location: 34, James Street, Bradford, West Yorkshire, BD1 3PZ Classification: Electrical Goods Sales, Manufacturers & Wholesalers <b>Status: Inactive</b> Positional Accuracy: Automatically positioned to the address	A13NE (NE)	353	-	416131 433266
173	<b>Contemporary Trade Directory Entries</b> Name: I Q Windows Ltd Location: 191, Sunbridge Road, Bradford, West Yorkshire, BD1 2HQ Classification: Window Frame Manufacturers <b>Status: Inactive</b> Positional Accuracy: Automatically positioned to the address	A13NW (NW)	328	-	415644 433309
173	<b>Contemporary Trade Directory Entries</b> Name: Design Catering Location: 191, Sunbridge Road, Bradford, West Yorkshire, BD1 2HQ Classification: Catering Equipment <b>Status: Active</b> Positional Accuracy: Manually positioned to the address or location	A13NW (NW)	328	-	415644 433309
173	<b>Contemporary Trade Directory Entries</b> Name: R S Joinery Location: 191, Sunbridge Road, Bradford, West Yorkshire, BD1 2HQ Classification: Joinery Manufacturers <b>Status: Inactive</b> Positional Accuracy: Automatically positioned to the address	A13NW (NW)	328	-	415644 433309
173	<b>Contemporary Trade Directory Entries</b> Name: W S Auto Centre Location: Ground Floor, 26, Paradise Street, Bradford, BD1 2HR Classification: Garage Services <b>Status: Inactive</b> Positional Accuracy: Automatically positioned to the address	A13NW (NW)	331	-	415680 433335
173	<b>Contemporary Trade Directory Entries</b> Name: Bridge Patterns Location: 162, Sunbridge Road, Bradford, West Yorkshire, BD1 2HA Classification: Pattern Makers - Industrial <b>Status: Inactive</b> Positional Accuracy: Automatically positioned to the address	A13NW (NW)	331	-	415680 433335
173	<b>Contemporary Trade Directory Entries</b> Name: Sutcliffe Bros Ltd Location: Paradise Works, 164, Sunbridge Road, Bradford, West Yorkshire, BD1 2HF Classification: Fire Escapes & Evacuation Equipment <b>Status: Inactive</b> Positional Accuracy: Automatically positioned to the address	A13NW (NW)	331	-	415680 433335

Map ID	Details	Quadrant Reference (Compass Direction)	Estimated Distance From Site	Contact	NGR
173	<b>Contemporary Trade Directory Entries</b> Name: B M Tyres Location: 22, Paradise Street, BRADFORD, West Yorkshire, BD1 2HR Classification: Tyre Dealers <b>Status: Active</b> Positional Accuracy: Automatically positioned to the address	A13NW (NW)	331	-	415690 433340
173	<b>Contemporary Trade Directory Entries</b> Name: J J Fashions Ltd Location: Dyson Street, Bradford, West Yorkshire, BD1 2RS Classification: Clothing & Fabrics - Manufacturers <b>Status: Inactive</b> Positional Accuracy: Automatically positioned to the address	A18SW (NW)	372	-	415675 433379
173	<b>Contemporary Trade Directory Entries</b> Name: Systems Lighting Ltd Location: Dyson Street, Bradford, West Yorkshire, BD1 2RS Classification: Electrical Goods - Manufacturers & Wholesalers <b>Status: Inactive</b> Positional Accuracy: Automatically positioned in the proximity of the address	A18SW (NW)	372	-	415675 433379
174	<b>Contemporary Trade Directory Entries</b> Name: Fast Cash For Scrap Cars Location: 41, Sunbridge Road, Bradford, West Yorkshire, BD1 2AY Classification: Salvage Dealers <b>Status: Active</b> Positional Accuracy: Automatically positioned to the address	A14NW (E)	332	-	416202 433054
174	<b>Contemporary Trade Directory Entries</b> Name: Scrap Cars Vans Caravans Buyer Location: 41, Sunbridge Road, Bradford, West Yorkshire, BD1 2AY Classification: Car Breakers & Dismantlers <b>Status: Inactive</b> Positional Accuracy: Automatically positioned to the address	A14NW (E)	332	-	416202 433054
174	<b>Contemporary Trade Directory Entries</b> Name: Scrap Yard In Bradford Htt Location: 38, Sunbridge Road, Bradford, BD1 2DZ Classification: Car Breakers & Dismantlers <b>Status: Inactive</b> Positional Accuracy: Automatically positioned to the address	A14NW (E)	367	-	416235 433075
174	<b>Contemporary Trade Directory Entries</b> Name: Scooter Guys Location: 38, SUNBRIDGE ROAD, BRADFORD, BD1 2DZ Classification: Cycle Accessories, Manufacturers & Wholesalers <b>Status: Active</b> Positional Accuracy: Automatically positioned to the address	A14NW (E)	367	-	416235 433075
174	<b>Contemporary Trade Directory Entries</b> Name: Car Scrap Yards Location: 38 Sunbridge Rd, Bradford, West Yorkshire, BD1 2AA Classification: Scrap Yards <b>Status: Inactive</b> Positional Accuracy: Manually positioned to the address or location	A14NW (E)	369	-	416237 433076
174	<b>Contemporary Trade Directory Entries</b> Name: Sigma Scrap Yard In Bradford Location: Sunbridge Road, Bradford, West Yorkshire, BD1 2DZ Classification: Car Breakers & Dismantlers <b>Status: Inactive</b> Positional Accuracy: Manually positioned within the geographical locality	A14NW (E)	369	-	416237 433074
175	<b>Contemporary Trade Directory Entries</b> Name: Sedco Ltd Location: 40-42, Listerhills Road, Bradford, West Yorkshire, BD7 1HT Classification: Spraying - Paint & Coatings <b>Status: Inactive</b> Positional Accuracy: Automatically positioned to the address	A13NW (W)	342	-	415515 433161
176	<b>Contemporary Trade Directory Entries</b> Name: Nucrete Location: Glyde House, Bradford, West Yorkshire, BD5 0BQ Classification: Concrete Products <b>Status: Inactive</b> Positional Accuracy: Automatically positioned to the address	A13SE (SE)	345	-	416096 432752
176	<b>Contemporary Trade Directory Entries</b> Name: J A Innovate Ltd Location: Glyde House, Glydegate, Bradford, BD5 0BQ Classification: Lock Suppliers and Manufacturers <b>Status: Inactive</b> Positional Accuracy: Automatically positioned to the address	A13SE (SE)	345	-	416096 432752

Map ID	Details	Quadrant Reference (Compass Direction)	Estimated Distance From Site	Contact	NGR
176	<b>Contemporary Trade Directory Entries</b> Name: Lucid Cleaning & Facilities Services Ltd Location: Glyde House, Glydegate, Bradford, West Yorkshire, BD5 0BQ Classification: Commercial Cleaning Services <b>Status: Inactive</b> Positional Accuracy: Automatically positioned to the address	A13SE (SE)	347	-	416097 432751
176	<b>Contemporary Trade Directory Entries</b> Name: Morley Street Motors Location: Little Horton La, Bradford, West Yorkshire, BD5 0AB Classification: Garage Services <b>Status: Inactive</b> Positional Accuracy: Manually positioned to the road within the address or location	A13SE (SE)	355	-	416136 432780
177	<b>Contemporary Trade Directory Entries</b> Name: The Catalogue Centre Location: 34, James Street, Bradford, BD1 3PZ Classification: Electrical Goods Sales, Manufacturers & Wholesalers <b>Status: Inactive</b> Positional Accuracy: Automatically positioned to the address	A13NE (NE)	353	-	416131 433266
177	<b>Contemporary Trade Directory Entries</b> Name: S S Audio Video Ltd Location: 56, James Street, Bradford, West Yorkshire, BD1 3PZ Classification: Electrical Goods Sales, Manufacturers & Wholesalers <b>Status: Inactive</b> Positional Accuracy: Automatically positioned to the address	A13NE (NE)	354	-	416116 433283
177	<b>Contemporary Trade Directory Entries</b> Name: Finesse Jewellers Location: 19, James Street, Bradford, West Yorkshire, BD1 3PZ Classification: Jewellery Manufacturers & Repairers <b>Status: Inactive</b> Positional Accuracy: Automatically positioned to the address	A13NE (NE)	378	-	416147 433285
177	<b>Contemporary Trade Directory Entries</b> Name: Pound World Location: 12, John Street, Bradford, West Yorkshire, BD1 3JS Classification: Toiletries <b>Status: Inactive</b> Positional Accuracy: Automatically positioned to the address	A13NE (NE)	380	-	416120 433314
177	<b>Contemporary Trade Directory Entries</b> Name: Explore Dundee Location: 44-48 John Street, Bradford, West Yorkshire, BD1 3JS Classification: Bus & Coach Operators & Stations <b>Status: Active</b> Positional Accuracy: Manually positioned to the road within the address or location	A13NE (NE)	414	-	416136 433345
178	<b>Contemporary Trade Directory Entries</b> Name: On The Mark Environmental Cleaning Services Location: Millergate House, Upper Millergate, Bradford, West Yorkshire, BD1 1SX Classification: Commercial Cleaning Services <b>Status: Inactive</b> Positional Accuracy: Manually positioned to the address or location	A14NW (E)	356	-	416222 433084
178	<b>Contemporary Trade Directory Entries</b> Name: Klick Photopoint Location: 79, Kirkgate, Bradford, West Yorkshire, BD1 1SZ Classification: Photographic Processors <b>Status: Inactive</b> Positional Accuracy: Automatically positioned to the address	A14NW (E)	380	-	416237 433128
178	<b>Contemporary Trade Directory Entries</b> Name: Klick Location: 77-79, Kirkgate, Bradford, West Yorkshire, BD1 1PZ Classification: Photographic Processors <b>Status: Inactive</b> Positional Accuracy: Automatically positioned to the address	A14NW (E)	384	-	416241 433132
178	<b>Contemporary Trade Directory Entries</b> Name: Music Magpie Location: 58, Kirkgate, Bradford, BD1 1QT Classification: Electrical Goods Sales, Manufacturers & Wholesalers <b>Status: Active</b> Positional Accuracy: Automatically positioned to the address	A14NW (E)	400	-	416248 433161
179	<b>Contemporary Trade Directory Entries</b> Name: Selectaspex Location: 168, Kirkgate Market, Bradford, West Yorkshire, BD1 1TF Classification: Optical Goods - Manufacturers <b>Status: Inactive</b> Positional Accuracy: Automatically positioned to the address	A14NW (NE)	361	-	416196 433184

Map ID	Details	Quadrant Reference (Compass Direction)	Estimated Distance From Site	Contact	NGR
179	<p><b>Contemporary Trade Directory Entries</b></p> <p>Name: Clear Colour Processing            Location: 76, Godwin Street, Bradford, West Yorkshire, BD1 3PT            Classification: Photographic Processors  <b>Status: Inactive</b>            Positional Accuracy: Automatically positioned to the address</p>	A14NW (NE)	361	-	416196 433184
179	<p><b>Contemporary Trade Directory Entries</b></p> <p>Name: Mk Toys            Location: Kirkgate Market, Bradford, West Yorkshire, BD1 1TE            Classification: Picture &amp; Picture Frame Renovating &amp; Restoring  <b>Status: Inactive</b>            Positional Accuracy: Manually positioned to the address or location</p>	A14NW (NE)	361	-	416196 433184
179	<p><b>Contemporary Trade Directory Entries</b></p> <p>Name: Max Spielmann            Location: 4, Westgate Mall, Kirkgate Centre, Bradford, West Yorkshire, BD1 1QR            Classification: Photographic Processors  <b>Status: Inactive</b>            Positional Accuracy: Automatically positioned to the address</p>	A14NW (NE)	361	-	416196 433184
179	<p><b>Contemporary Trade Directory Entries</b></p> <p>Name: T-Mobile            Location: 46, Kirkgate, Bradford, West Yorkshire, BD1 1QT            Classification: Mobile Phone Accessories and Car Kits  <b>Status: Inactive</b>            Positional Accuracy: Automatically positioned to the address</p>	A14NW (NE)	361	-	416196 433184
179	<p><b>Contemporary Trade Directory Entries</b></p> <p>Name: Perfumes &amp; More            Location: 125-126, Kirkgate Market, Bradford, BD1 1TF            Classification: Perfume Suppliers  <b>Status: Inactive</b>            Positional Accuracy: Automatically positioned to the address</p>	A14NW (NE)	371	-	416203 433192
180	<p><b>Contemporary Trade Directory Entries</b></p> <p>Name: Cash Generator            Location: 109, Godwin Street, Bradford, BD1 3PP            Classification: Electrical Goods Sales, Manufacturers &amp; Wholesalers  <b>Status: Inactive</b>            Positional Accuracy: Automatically positioned to the address</p>	A13NE (NE)	362	-	416168 433234
181	<p><b>Contemporary Trade Directory Entries</b></p> <p>Name: Bradford Brewery Ltd            Location: 22, Rawson Road, Bradford, West Yorkshire, BD1 3SQ            Classification: Brewers  <b>Status: Inactive</b>            Positional Accuracy: Automatically positioned to the address</p>	A18SE (N)	369	-	415950 433395
182	<p><b>Contemporary Trade Directory Entries</b></p> <p>Name: Mobile Clutch Repairs            Location: 61, Listerhills Road, Bradford, West Yorkshire, BD7 1HZ            Classification: Garage Services  <b>Status: Inactive</b>            Positional Accuracy: Automatically positioned to the address</p>	A12NE (W)	372	-	415468 433120
182	<p><b>Contemporary Trade Directory Entries</b></p> <p>Name: Pro Plus Plastics            Location: 82 Richmond Rd, Bradford, West Yorkshire, BD7 1DL            Classification: Plastic Products - Manufacturers  <b>Status: Inactive</b>            Positional Accuracy: Manually positioned to the road within the address or location</p>	A12NE (W)	393	-	415440 433088
182	<p><b>Contemporary Trade Directory Entries</b></p> <p>Name: Richmond Building Centre            Location: 82 Richmond Road, Bradford, West Yorkshire, BD7 1DL            Classification: Builders' Merchants  <b>Status: Inactive</b>            Positional Accuracy: Automatically positioned to the address</p>	A12NE (W)	394	-	415443 433108
183	<p><b>Contemporary Trade Directory Entries</b></p> <p>Name: Quality Yorkshire Pie Company            Location: 208-209 Oastler Shopping Centre, Inkersley Road, Bradford, West Yorkshire, BD1 4RS            Classification: Food Products - Manufacturers  <b>Status: Inactive</b>            Positional Accuracy: Manually positioned to the address or location</p>	A13NE (NE)	377	-	416046 433361

Map ID	Details	Quadrant Reference (Compass Direction)	Estimated Distance From Site	Contact	NGR
183	<b>Contemporary Trade Directory Entries</b> Name: Sparkle Location: 104, John Street Market, Bradford, West Yorkshire, BD1 3SS Classification: Cleaning Services - Domestic <b>Status: Inactive</b> Positional Accuracy: Automatically positioned to the address	A18SE (NE)	383	-	416046 433368
183	<b>Contemporary Trade Directory Entries</b> Name: Caz'S Electrical Corner Location: 81, John Street Market, Bradford, West Yorkshire, BD1 3SS Classification: Electrical Goods Sales, Manufacturers & Wholesalers <b>Status: Inactive</b> Positional Accuracy: Automatically positioned to the address	A18SE (NE)	383	-	416046 433368
183	<b>Contemporary Trade Directory Entries</b> Name: Shopmobility Location: 174, John Street Market, Bradford, West Yorkshire, BD1 3ST Classification: Disability Equipment - Manufacturers & Suppliers <b>Status: Inactive</b> Positional Accuracy: Automatically positioned to the address	A18SE (NE)	383	-	416046 433368
183	<b>Contemporary Trade Directory Entries</b> Name: Pundit Drapery Location: 73, John Street Market, Bradford, West Yorkshire, BD1 3SS Classification: Knitwear Manufacturers & Wholesalers <b>Status: Inactive</b> Positional Accuracy: Automatically positioned to the address	A18SE (NE)	383	-	416046 433368
183	<b>Contemporary Trade Directory Entries</b> Name: Trendy Kids Location: 46-47, John Street Market, Bradford, West Yorkshire, BD1 3SR Classification: Children & Babywear - Manufacturers & Wholesalers <b>Status: Inactive</b> Positional Accuracy: Automatically positioned to the address	A18SE (NE)	383	-	416046 433368
183	<b>Contemporary Trade Directory Entries</b> Name: Caz Domestic Location: 80, John Street Market, Bradford, BD1 3SS Classification: Domestic Appliances - Servicing, Repairs & Parts <b>Status: Inactive</b> Positional Accuracy: Automatically positioned to the address	A18SE (NE)	394	-	416043 433381
184	<b>Contemporary Trade Directory Entries</b> Name: Rossi'S Ices Location: 141, Richmond Road, Bradford, West Yorkshire, BD7 1DL Classification: Ice Cream Manufacturers & Suppliers <b>Status: Active</b> Positional Accuracy: Automatically positioned to the address	A12NE (W)	383	-	415445 433030
184	<b>Contemporary Trade Directory Entries</b> Name: Guardian Aluminium Location: 141, Richmond Road, Bradford, West Yorkshire, BD7 1DL Classification: Aluminium Fabricators <b>Status: Inactive</b> Positional Accuracy: Automatically positioned to the address	A12NE (W)	383	-	415445 433030
185	<b>Contemporary Trade Directory Entries</b> Name: Scrap Car Now Today Cash Bradford Location: 26-28, Sunbridge Road, Bradford, West Yorkshire, BD1 2AA Classification: Car Breakers & Dismantlers <b>Status: Inactive</b> Positional Accuracy: Automatically positioned to the address	A14NW (E)	393	-	416262 433072
185	<b>Contemporary Trade Directory Entries</b> Name: Sunwin Alfa Romeo Location: 13-15, Sunbridge Road, Bradford, West Yorkshire, BD1 2AY Classification: Car Dealers <b>Status: Inactive</b> Positional Accuracy: Automatically positioned to the address	A14NW (E)	402	-	416273 433037
185	<b>Contemporary Trade Directory Entries</b> Name: Light Wick Location: Refuge Buildings, 9-11 Sunbridge Road, Bradford, West Yorkshire, BD1 2AZ Classification: Candle Manufacturers & Suppliers <b>Status: Active</b> Positional Accuracy: Automatically positioned to the address	A14NW (E)	414	-	416285 433036
185	<b>Contemporary Trade Directory Entries</b> Name: Cand-Ellen Location: 9a, Sunbridge Road, Bradford, BD1 2AZ Classification: Candle Manufacturers & Suppliers <b>Status: Inactive</b> Positional Accuracy: Automatically positioned to the address	A14NW (E)	419	-	416290 433034

Map ID	Details	Quadrant Reference (Compass Direction)	Estimated Distance From Site	Contact	NGR
185	<b>Contemporary Trade Directory Entries</b> Name: D & J Firth Ltd Location: 13, Ivegate, Bradford, West Yorkshire, BD1 1SQ Classification: Toiletries <b>Status: Inactive</b> Positional Accuracy: Automatically positioned to the address	A14NW (E)	442	-	416311 433066
186	<b>Contemporary Trade Directory Entries</b> Name: Power Performance Cars Location: Unit 9, Norcroft Industrial Estate, Norcroft Street, Bradford, West Yorkshire, BD7 1JA Classification: Garage Services <b>Status: Inactive</b> Positional Accuracy: Automatically positioned to the address	A12NE (W)	403	-	415446 433153
186	<b>Contemporary Trade Directory Entries</b> Name: One Stop Car Clinic Ltd Location: Unit 8, Norcroft Industrial Estate, Norcroft Street, Bradford, BD7 1JA Classification: Garage Services <b>Status: Active</b> Positional Accuracy: Automatically positioned to the address	A12NE (W)	432	-	415416 433154
186	<b>Contemporary Trade Directory Entries</b> Name: J J Auto Centres Location: Unit 5, Norcroft Industrial Estate, Norcroft Street, Bradford, West Yorkshire, BD7 1JA Classification: Exhaust & Shock Absorber Centres <b>Status: Inactive</b> Positional Accuracy: Automatically positioned to the address	A12NE (NW)	437	-	415436 433218
186	<b>Contemporary Trade Directory Entries</b> Name: Bartle & Moore Location: Norcroft Industrial Estate, Norcroft Street, Bradford, West Yorkshire, BD7 1JA Classification: Engineers - General <b>Status: Inactive</b> Positional Accuracy: Automatically positioned in the proximity of the address	A12NE (W)	449	-	415410 433187
186	<b>Contemporary Trade Directory Entries</b> Name: Pak Imperial Plastic Industries Location: Norcroft Industrial Estate, Norcroft Street, Bradford, West Yorkshire, BD7 1JA Classification: Plastics - Injection Moulding <b>Status: Inactive</b> Positional Accuracy: Automatically positioned in the proximity of the address	A12NE (W)	449	-	415410 433187
186	<b>Contemporary Trade Directory Entries</b> Name: Gilpins Plastic Fabrications Location: Norcroft Industrial Estate, Norcroft Street, Bradford, West Yorkshire, BD7 1JA Classification: Plastics - Machinery & Equipment Manufacturers <b>Status: Inactive</b> Positional Accuracy: Automatically positioned in the proximity of the address	A12NE (W)	449	-	415410 433187
186	<b>Contemporary Trade Directory Entries</b> Name: Gilpins Metal Finishing Equipment Location: Norcroft Industrial Estate, Norcroft Street, Bradford, West Yorkshire, BD7 1JA Classification: Metal Finishing Services <b>Status: Inactive</b> Positional Accuracy: Automatically positioned in the proximity of the address	A12NE (W)	449	-	415410 433187
186	<b>Contemporary Trade Directory Entries</b> Name: H & I Autos Location: Unit 2, Norcroft Industrial Estate, Norcroft Street, Bradford, West Yorkshire, BD7 1JA Classification: Garage Services <b>Status: Inactive</b> Positional Accuracy: Automatically positioned to the address	A12NE (NW)	456	-	415412 433210
186	<b>Contemporary Trade Directory Entries</b> Name: K A D Customz Location: Unit 3, Norcroft Industrial Estate, Norcroft Street, Bradford, West Yorkshire, BD7 1JA Classification: Car Body Repairs <b>Status: Inactive</b> Positional Accuracy: Manually positioned to the address or location	A12NE (NW)	456	-	415412 433210
186	<b>Contemporary Trade Directory Entries</b> Name: Kad Customz Location: Unit 2-3, Norcroft Industrial Estate, Norcroft Street, Bradford, West Yorkshire, BD7 1JA Classification: Car Body Repairs <b>Status: Inactive</b> Positional Accuracy: Manually positioned to the address or location	A12NE (NW)	456	-	415412 433210



Map ID	Details	Quadrant Reference (Compass Direction)	Estimated Distance From Site	Contact	NGR
187	<p><b>Contemporary Trade Directory Entries</b></p> <p>Name: The Perfume Shop Bradford            Location: 7 Central Square, Bradford, West Yorkshire, BD1 1QU            Classification: Perfume Suppliers  <b>Status: Active</b>            Positional Accuracy: Manually positioned to the address or location</p>	A14NW (NE)	415	-	416232 433232
188	<p><b>Contemporary Trade Directory Entries</b></p> <p>Name: Stockton Shipping Service Ltd            Location: 168, Westgate, Bradford, West Yorkshire, BD1 2RN            Classification: Freight Forwarders  <b>Status: Inactive</b>            Positional Accuracy: Automatically positioned to the address</p>	A18SW (N)	419	-	415841 433463
188	<p><b>Contemporary Trade Directory Entries</b></p> <p>Name: Jewellery Box            Location: 174, Westgate, Bradford, West Yorkshire, BD1 2RN            Classification: Jewellery Manufacturers &amp; Repairers  <b>Status: Inactive</b>            Positional Accuracy: Automatically positioned to the address</p>	A18SW (N)	430	-	415828 433474
189	<p><b>Contemporary Trade Directory Entries</b></p> <p>Name: Richmond Tyres            Location: 159, Richmond Road, Bradford, BD7 1DL            Classification: Tyre Dealers  <b>Status: Inactive</b>            Positional Accuracy: Automatically positioned to the address</p>	A12NE (W)	423	-	415410 433091
190	<p><b>Contemporary Trade Directory Entries</b></p> <p>Name: Bradford B M W            Location: 181a Thornton Road, Bradford, West Yorkshire, BD1 2JD            Classification: Garage Services  <b>Status: Active</b>            Positional Accuracy: Manually positioned within the geographical locality</p>	A12NE (NW)	432	-	415490 433301
190	<p><b>Contemporary Trade Directory Entries</b></p> <p>Name: Flaming Good Fires            Location: 183, Thornton Road, Bradford, BD1 2JD            Classification: Fireplaces &amp; Mantelpieces  <b>Status: Active</b>            Positional Accuracy: Automatically positioned to the address</p>	A12NE (NW)	457	-	415468 433314
190	<p><b>Contemporary Trade Directory Entries</b></p> <p>Name: Andante            Location: 183 Thornton Road, Bradford, West Yorkshire, BD1 2JD            Classification: Freight Forwarders  <b>Status: Inactive</b>            Positional Accuracy: Automatically positioned to the address</p>	A12NE (NW)	457	-	415468 433314
190	<p><b>Contemporary Trade Directory Entries</b></p> <p>Name: Andante Freight Ltd            Location: Golf Cargo Terminal, 183 Thornton Road, Bradford, West Yorkshire, BD1 2JD            Classification: Freight Forwarders  <b>Status: Active</b>            Positional Accuracy: Automatically positioned to the address</p>	A12NE (NW)	457	-	415468 433314
190	<p><b>Contemporary Trade Directory Entries</b></p> <p>Name: Fairburn Flaming Good Fires            Location: 183, Thornton Road, Bradford, West Yorkshire, BD1 2JD            Classification: Fireplaces &amp; Mantelpieces  <b>Status: Inactive</b>            Positional Accuracy: Automatically positioned to the address</p>	A12NE (NW)	465	-	415460 433318
191	<p><b>Contemporary Trade Directory Entries</b></p> <p>Name: West Riding Cleaning Co Ltd            Location: 3 Vaughan St, Westgate, Bradford, West Yorkshire, BD1 2LW            Classification: Carpet, Curtain &amp; Upholstery Cleaners  <b>Status: Inactive</b>            Positional Accuracy: Manually positioned to the address or location</p>	A18SW (N)	437	-	415676 433450
192	<p><b>Contemporary Trade Directory Entries</b></p> <p>Name: Concept Life Sciences            Location: Unit 67, Campus Road, Listerhills Science Park, Bradford, BD7 1HR            Classification: Laboratories  <b>Status: Active</b>            Positional Accuracy: Automatically positioned to the address</p>	A12NE (W)	453	-	415375 433048
193	<p><b>Contemporary Trade Directory Entries</b></p> <p>Name: Rock Of Horeb            Location: 49, Darley Street, Bradford, West Yorkshire, BD1 3HN            Classification: Food Products - Manufacturers  <b>Status: Inactive</b>            Positional Accuracy: Automatically positioned to the address</p>	A14NW (NE)	455	-	416215 433325

Map ID	Details	Quadrant Reference (Compass Direction)	Estimated Distance From Site	Contact	NGR
194	<b>Contemporary Trade Directory Entries</b> Name: Bedecking Location: 30, Ashgrove, Bradford, West Yorkshire, BD7 1BN Classification: Tableware <b>Status: Inactive</b> Positional Accuracy: Automatically positioned to the address	A8NW (S)	467	-	415667 432581
195	<b>Contemporary Trade Directory Entries</b> Name: Pro Am Imaging Ltd Location: 17, Northgate, Bradford, West Yorkshire, BD1 3JR Classification: Photographic Processors <b>Status: Inactive</b> Positional Accuracy: Automatically positioned to the address	A18SE (NE)	471	-	416149 433406
195	<b>Contemporary Trade Directory Entries</b> Name: Myron Hunka Location: 8a, North Parade, Bradford, West Yorkshire, BD1 3HT Classification: Jewellery Manufacturers & Repairers <b>Status: Inactive</b> Positional Accuracy: Automatically positioned to the address	A18SE (NE)	494	-	416182 433411
195	<b>Contemporary Trade Directory Entries</b> Name: The Electrolysis Clinic Marilyn Johnson Location: 16, North Parade, Bradford, West Yorkshire, BD1 3HT Classification: Electrolysis <b>Status: Inactive</b> Positional Accuracy: Automatically positioned to the address	A18SE (NE)	504	-	416159 433441
195	<b>Contemporary Trade Directory Entries</b> Name: Scrap Yard In Bradford Htt Location: 29, Manor Row, Bradford, West Yorkshire, BD1 4PS Classification: Car Breakers & Dismantlers <b>Status: Inactive</b> Positional Accuracy: Automatically positioned to the address	A19SW (NE)	540	-	416201 433455
195	<b>Contemporary Trade Directory Entries</b> Name: Car Scraping Scrap Yards In Bradford Location: 29, Manor Row, Bradford, West Yorkshire, BD1 4PS Classification: Car Breakers & Dismantlers <b>Status: Inactive</b> Positional Accuracy: Automatically positioned to the address	A19SW (NE)	540	-	416201 433455
195	<b>Contemporary Trade Directory Entries</b> Name: Reman-Tec Ltd Location: Malik House, 29, Manor Row, Bradford, West Yorkshire, BD1 4PS Classification: Commercial Vehicle Servicing, Repairs, Parts & Accessories <b>Status: Inactive</b> Positional Accuracy: Automatically positioned to the address	A19SW (NE)	540	-	416201 433455
195	<b>Contemporary Trade Directory Entries</b> Name: Dalta Scrap Yards Bradford Location: Suite 1a, Malik House, 29, Manor Row, Bradford, BD1 4PS Classification: Car Breakers & Dismantlers <b>Status: Active</b> Positional Accuracy: Automatically positioned to the address	A19SW (NE)	540	-	416198 433457
195	<b>Contemporary Trade Directory Entries</b> Name: Door 2 Door Mail Location: Suite 27, Malik House, 29, Manor Row, Bradford, BD1 4PS Classification: Distribution Services <b>Status: Active</b> Positional Accuracy: Automatically positioned to the address	A19SW (NE)	540	-	416198 433457
196	<b>Contemporary Trade Directory Entries</b> Name: W & H Autos Location: Unit 5, Main Rd, Brockley, Bradford, West Yorkshire, BD7 1JU Classification: Garage Services <b>Status: Inactive</b> Positional Accuracy: Manually positioned within the geographical locality	A12NE (W)	479	-	415375 433180
196	<b>Contemporary Trade Directory Entries</b> Name: Norwood Garage Shipley Location: Listerhills Road, Bradford, West Yorkshire, BD7 1JR Classification: Garage Services <b>Status: Inactive</b> Positional Accuracy: Automatically positioned to the address	A12NE (W)	492	-	415354 433157
196	<b>Contemporary Trade Directory Entries</b> Name: Trade Window Systems Location: Listerhills Road, Bradford, West Yorkshire, BD7 1JR Classification: PVC-U Products - Manufacturers & Suppliers <b>Status: Inactive</b> Positional Accuracy: Automatically positioned to the address	A12NE (W)	492	-	415354 433157

Map ID	Details	Quadrant Reference (Compass Direction)	Estimated Distance From Site	Contact	NGR
196	<b>Contemporary Trade Directory Entries</b> Name: Dixon Car Clinic Location: Listerhills Road, Bradford, West Yorkshire, BD7 1JR Classification: Garage Services <b>Status: Inactive</b> Positional Accuracy: Automatically positioned to the address	A12NE (W)	492	-	415354 433157
196	<b>Contemporary Trade Directory Entries</b> Name: Enkahnz Location: 106, Listerhills Road, Bradford, West Yorkshire, BD7 1JR Classification: Car Body Repairs <b>Status: Inactive</b> Positional Accuracy: Automatically positioned to the address	A12NE (W)	492	-	415354 433157
196	<b>Contemporary Trade Directory Entries</b> Name: Fingerprint Location: 106, Listerhills Road, Bradford, West Yorkshire, BD7 1JR Classification: Printers <b>Status: Inactive</b> Positional Accuracy: Automatically positioned to the address	A12NE (W)	492	-	415354 433157
196	<b>Contemporary Trade Directory Entries</b> Name: J B Hardware Location: 106, Listerhills Road, Bradford, West Yorkshire, BD7 1JR Classification: Hardware <b>Status: Inactive</b> Positional Accuracy: Automatically positioned to the address	A12NE (W)	492	-	415354 433157
196	<b>Contemporary Trade Directory Entries</b> Name: Listerhill Windows Location: 106, Listerhills Road, Bradford, West Yorkshire, BD7 1JR Classification: Window Frame Manufacturers <b>Status: Inactive</b> Positional Accuracy: Automatically positioned to the address	A12NE (W)	492	-	415354 433157
196	<b>Contemporary Trade Directory Entries</b> Name: Bradford Catering Supplies Location: 106, Listerhills Road, Bradford, West Yorkshire, BD7 1JR Classification: Tungsten Tool Manufacturers & Distributors <b>Status: Inactive</b> Positional Accuracy: Automatically positioned to the address	A12NE (W)	492	-	415354 433157
196	<b>Contemporary Trade Directory Entries</b> Name: Ocean Windows & Glass Location: 106, Listerhills Road, Bradford, West Yorkshire, BD7 1JR Classification: Window Frame Manufacturers <b>Status: Inactive</b> Positional Accuracy: Automatically positioned to the address	A12NE (W)	492	-	415354 433157
196	<b>Contemporary Trade Directory Entries</b> Name: Francis Moore Textiles Location: Unit 9/10, Cuckoo Nest Industrial Estate, Norcroft Street, Bradford, West Yorkshire, BD7 1JU Classification: Clothing Accessory Manufacturers <b>Status: Inactive</b> Positional Accuracy: Automatically positioned to the address	A12NE (W)	498	-	415358 433189
197	<b>Contemporary Trade Directory Entries</b> Name: Vantage Trading Ltd Location: Unit 55 Science Park, Campus Road, Bradford, West Yorkshire, BD7 1HR Classification: Road Haulage Services <b>Status: Active</b> Positional Accuracy: Manually positioned to the address or location	A12NE (W)	487	-	415345 433086
197	<b>Contemporary Trade Directory Entries</b> Name: S G S United Kingdom Ltd Location: 41-43, Campus Road, Bradford, BD7 1HR Classification: Laboratories <b>Status: Active</b> Positional Accuracy: Automatically positioned to the address	A12NE (W)	512	-	415316 433027
197	<b>Contemporary Trade Directory Entries</b> Name: Nectar Therapeutics (UK) Ltd Location: Unit 69, Campus Road, Listerhills Science Park, Bradford, West Yorkshire, BD7 1HR Classification: Chemicals & Allied Products <b>Status: Inactive</b> Positional Accuracy: Automatically positioned to the address	A12NE (W)	519	-	415311 433065

Map ID	Details	Quadrant Reference (Compass Direction)	Estimated Distance From Site	Contact	NGR
197	<b>Contemporary Trade Directory Entries</b> Name: B P Service Station Location: 93 Listerhills Road, Bradford, West Yorkshire Classification: Petrol Filling Stations <b>Status: Inactive</b> Positional Accuracy: Automatically positioned to the address	A12NE (W)	538	-	415292 433072
198	<b>Contemporary Trade Directory Entries</b> Name: Easydeck Uk Ltd Location: Industry Mills, Sugden Street, Bradford, West Yorkshire, BD1 2JW Classification: Fireplaces & Mantelpieces <b>Status: Inactive</b> Positional Accuracy: Automatically positioned to the address	A17SE (NW)	488	-	415479 433376
198	<b>Contemporary Trade Directory Entries</b> Name: M & A Mantels Location: Industry Mills, Sugden Street, Bradford, West Yorkshire, BD1 2JW Classification: Fireplaces & Mantelpieces <b>Status: Inactive</b> Positional Accuracy: Automatically positioned to the address	A17SE (NW)	488	-	415479 433376
198	<b>Contemporary Trade Directory Entries</b> Name: Fireplace Factors Ltd Location: Industry Mills, Sugden Street, Bradford, West Yorkshire, BD1 2JW Classification: Fireplaces & Mantelpieces <b>Status: Inactive</b> Positional Accuracy: Automatically positioned to the address	A17SE (NW)	488	-	415479 433376
199	<b>Contemporary Trade Directory Entries</b> Name: Auto Assist Ltd Location: 106 Listerhills Road, Bradford, West Yorkshire, BD7 1JR Classification: Car Breakdown & Recovery Services <b>Status: Active</b> Positional Accuracy: Automatically positioned to the address	A12NE (W)	497	-	415344 433138
199	<b>Contemporary Trade Directory Entries</b> Name: Gray & Holland Location: 114, Listerhills Road, Bradford, West Yorkshire, BD7 1JR Classification: Electrical Engineers <b>Status: Inactive</b> Positional Accuracy: Automatically positioned to the address	A12NE (W)	506	-	415333 433127
199	<b>Contemporary Trade Directory Entries</b> Name: Lister Hills Location: 1, Morpeth Street, Bradford, West Yorkshire, BD7 1JS Classification: Mot Testing Centres <b>Status: Inactive</b> Positional Accuracy: Automatically positioned to the address	A12NE (W)	546	-	415292 433129
200	<b>Contemporary Trade Directory Entries</b> Name: Associated Co-Operative Creameries Location: Sunbridge Rd, Bradford, West Yorkshire, BD1 2LF Classification: Dairies <b>Status: Inactive</b> Positional Accuracy: Manually positioned to the address or location	A18SW (NW)	498	-	415554 433454
200	<b>Contemporary Trade Directory Entries</b> Name: Medina Dairy Location: Sunbridge Road, Bradford, West Yorkshire, BD1 2LF Classification: Dairies <b>Status: Active</b> Positional Accuracy: Automatically positioned to the address	A18SW (NW)	498	-	415555 433455
201	<b>Contemporary Trade Directory Entries</b> Name: Auto Hall Location: Unit 1, Handel Street, Listerhills, Bradford, BD7 1JB Classification: Garage Services <b>Status: Active</b> Positional Accuracy: Automatically positioned to the address	A12NE (NW)	499	-	415378 433240
201	<b>Contemporary Trade Directory Entries</b> Name: Cogtec Ltd Location: Unit 1, Handel Street, Listerhills, Bradford, BD7 1JB Classification: Gearboxes <b>Status: Inactive</b> Positional Accuracy: Automatically positioned to the address	A12NE (NW)	499	-	415378 433240
202	<b>Contemporary Trade Directory Entries</b> Name: Fairburn Location: Devonshire House Mills, Jowett Street, Bradford, West Yorkshire, BD1 2JX Classification: Fireplaces & Mantelpieces <b>Status: Inactive</b> Positional Accuracy: Automatically positioned to the address	A17SE (NW)	500	-	415462 433376

Map ID	Details	Quadrant Reference (Compass Direction)	Estimated Distance From Site	Contact	NGR
202	<b>Contemporary Trade Directory Entries</b> Name: M D R Motor Company Location: Jowett Works, Jowett Street, Bradford, BD1 2JX Classification: Garage Services <b>Status: Active</b> Positional Accuracy: Automatically positioned to the address	A17SE (NW)	514	-	415457 433390
202	<b>Contemporary Trade Directory Entries</b> Name: Cluckies Location: Cluckies House, Jowett Street, Bradford, West Yorkshire, BD1 2JX Classification: Meat - Wholesale <b>Status: Inactive</b> Positional Accuracy: Manually positioned within the geographical locality	A17SE (NW)	516	-	415456 433393
202	<b>Contemporary Trade Directory Entries</b> Name: Multibrands International Location: Jowett Street, Bradford, West Yorkshire, BD1 2JX Classification: Manufacturers <b>Status: Inactive</b> Positional Accuracy: Automatically positioned to the address	A17SE (NW)	545	-	415419 433394
202	<b>Contemporary Trade Directory Entries</b> Name: Johnstone'S Decorating Centre Location: Jowett Street, Bradford, BD1 2JX Classification: Painting & Decorating Supplies <b>Status: Inactive</b> Positional Accuracy: Automatically positioned to the address	A17SE (NW)	545	-	415419 433394
202	<b>Contemporary Trade Directory Entries</b> Name: Inter County Link Ltd Location: Jowett Street, Bradford, West Yorkshire, BD1 2JX Classification: Distribution Services <b>Status: Inactive</b> Positional Accuracy: Automatically positioned to the address	A17SE (NW)	545	-	415419 433394
202	<b>Contemporary Trade Directory Entries</b> Name: Alpine Transport Services Ltd Location: Jowett St, Bradford, West Yorkshire, BD1 2JX Classification: Road Haulage Services <b>Status: Inactive</b> Positional Accuracy: Manually positioned to the road within the address or location	A17SE (NW)	546	-	415451 433430
203	<b>Contemporary Trade Directory Entries</b> Name: J Marcham & Son Ltd Location: 23, Piccadilly, Bradford, West Yorkshire, BD1 3NJ Classification: Asphalt & Coated Macadam Laying Contractors <b>Status: Inactive</b> Positional Accuracy: Automatically positioned to the address	A14NW (NE)	509	-	416272 433341
204	<b>Contemporary Trade Directory Entries</b> Name: The Perfume Shop Location: 32, Bank Street, Bradford, West Yorkshire, BD1 1PR Classification: Perfume Suppliers <b>Status: Inactive</b> Positional Accuracy: Automatically positioned to the address	A14NW (E)	511	-	416360 433177
205	<b>Contemporary Trade Directory Entries</b> Name: Trafford Discount Ltd Location: 35-43, North Parade, Bradford, West Yorkshire, BD1 3JH Classification: Wallpapers & Wall Coverings <b>Status: Inactive</b> Positional Accuracy: Automatically positioned to the address	A18SE (NE)	513	-	416101 433485
205	<b>Contemporary Trade Directory Entries</b> Name: Recycled Leathers Location: 30, North Parade, Bradford, West Yorkshire, BD1 3HZ Classification: Leather Goods - Cleaning <b>Status: Inactive</b> Positional Accuracy: Automatically positioned to the address	A18SE (NE)	516	-	416144 433465
205	<b>Contemporary Trade Directory Entries</b> Name: Scrap My Car Now For Money Bradford Kws Location: 35-37, Manor Row, Bradford, BD1 4PS Classification: Car Breakers & Dismantlers <b>Status: Inactive</b> Positional Accuracy: Automatically positioned to the address	A18SE (NE)	536	-	416146 433486
206	<b>Contemporary Trade Directory Entries</b> Name: Nbc Bird & Pest Solutions Location: Bridge St, Bradford, West Yorkshire, BD1 1JE Classification: Pest & Vermin Control <b>Status: Inactive</b> Positional Accuracy: Manually positioned within the geographical locality	A14SW (E)	520	-	416391 433012

Map ID	Details	Quadrant Reference (Compass Direction)	Estimated Distance From Site	Contact	NGR
206	<b>Contemporary Trade Directory Entries</b> Name: Klick Photopoint Location: 61, Market Street, Bradford, West Yorkshire, BD1 1NE Classification: Photographic Processors <b>Status: Inactive</b> Positional Accuracy: Automatically positioned to the address	A14NW (E)	538	-	416408 433052
206	<b>Contemporary Trade Directory Entries</b> Name: Klick Location: 61, Market Street, Bradford, West Yorkshire, BD1 1NE Classification: Photographic Processors <b>Status: Inactive</b> Positional Accuracy: Automatically positioned to the address	A14NW (E)	538	-	416408 433052
206	<b>Contemporary Trade Directory Entries</b> Name: Johnson Cleaners (Uk) Ltd Location: 65, Market Street, Bradford, West Yorkshire, BD1 1NE Classification: Dry Cleaners <b>Status: Inactive</b> Positional Accuracy: Automatically positioned to the address	A14NW (E)	540	-	416411 433040
207	<b>Contemporary Trade Directory Entries</b> Name: Knightsbridge Furniture Ltd Location: 191 Thornton Road, Bradford, West Yorkshire, BD1 2JT Classification: Furniture - Reproduction <b>Status: Active</b> Positional Accuracy: Automatically positioned to the address	A12NE (NW)	522	-	415405 433337
208	<b>Contemporary Trade Directory Entries</b> Name: Uk Blinds Location: Sharpe St, Bradford, West Yorkshire, BD5 0QJ Classification: Blinds, Awnings & Canopies <b>Status: Inactive</b> Positional Accuracy: Manually positioned to the road within the address or location	A9NW (SE)	526	-	416226 432626
209	<b>Contemporary Trade Directory Entries</b> Name: Agis Autogas Location: Hodgson House, 221, Sunbridge Road, Bradford, BD1 2LG Classification: Oil & Gas Extraction <b>Status: Inactive</b> Positional Accuracy: Automatically positioned to the address	A17SE (NW)	527	-	415486 433438
209	<b>Contemporary Trade Directory Entries</b> Name: Champion Hire Location: Jowett Works, Jowett Street, Bradford, West Yorkshire, BD1 2JX Classification: Machine Tool Accessories & Services <b>Status: Inactive</b> Positional Accuracy: Automatically positioned to the address	A17SE (NW)	527	-	415486 433438
210	<b>Contemporary Trade Directory Entries</b> Name: V G Davies Location: Equity House, 40, Piccadilly, Bradford, West Yorkshire, BD1 3NN Classification: Jewellery Manufacturers & Repairers <b>Status: Inactive</b> Positional Accuracy: Automatically positioned to the address	A19SW (NE)	535	-	416259 433395
211	<b>Contemporary Trade Directory Entries</b> Name: Lightspeed Communications Ltd Location: 4A Hallfield Rd, Bradford, West Yorkshire, BD1 3RQ Classification: Fibre Optics <b>Status: Inactive</b> Positional Accuracy: Manually positioned to the road within the address or location	A18SW (N)	542	-	415833 433586
212	<b>Contemporary Trade Directory Entries</b> Name: Advanced Gel Technology Location: Unit 41, Campus Road, Listerhills Science Park, Bradford, West Yorkshire, BD7 1HR Classification: Chemical Manufacturers <b>Status: Inactive</b> Positional Accuracy: Automatically positioned in the proximity of the address	A12SE (W)	543	-	415287 432978
212	<b>Contemporary Trade Directory Entries</b> Name: Combicall Ltd Location: Campus Rd, Listerhills Science Pk, Bradford, West Yorkshire, BD7 1HR Classification: Gas Companies <b>Status: Inactive</b> Positional Accuracy: Manually positioned to the road within the address or location	A12SE (W)	549	-	415282 432964

Map ID	Details	Quadrant Reference (Compass Direction)	Estimated Distance From Site	Contact	NGR
212	<p><b>Contemporary Trade Directory Entries</b></p> <p>Name: Orbitech Ems            Location: Campus Rd, Listerhills Science Pk, Bradford, West Yorkshire, BD7 1HR            Classification: Electronic Component Manufacturers &amp; Distributors            Status: <b>Inactive</b>            Positional Accuracy: Manually positioned to the road within the address or location</p>	A12SE (W)	570	-	415263 432944
213	<p><b>Contemporary Trade Directory Entries</b></p> <p>Name: Eye-Dale Ltd            Location: Unit 39, Campus Road, Listerhills Science Park, Bradford, BD7 1HR            Classification: Laboratories            Status: <b>Active</b>            Positional Accuracy: Automatically positioned to the address</p>	A12SE (W)	544	-	415284 432998
213	<p><b>Contemporary Trade Directory Entries</b></p> <p>Name: Btl Medical Ltd            Location: Unit 31, Campus Road, Listerhills Science Park, Bradford, West Yorkshire, BD7 1HR            Classification: Electrical Engineers            Status: <b>Inactive</b>            Positional Accuracy: Automatically positioned to the address</p>	A12SE (W)	568	-	415261 432988
213	<p><b>Contemporary Trade Directory Entries</b></p> <p>Name: B P Service Station            Location: 93, Listerhills Road, Bradford, West Yorkshire, BD7 1JT            Classification: Petrol Filling Stations            Status: <b>Active</b>            Positional Accuracy: Manually positioned to the address or location</p>	A12NE (W)	575	-	415253 433031
213	<p><b>Contemporary Trade Directory Entries</b></p> <p>Name: Optical Test &amp; Calibration Ltd            Location: Unit 21-23, Campus Road, Listerhills Science Park, Bradford, West Yorkshire, BD7 1HR            Classification: Testing, Inspection &amp; Calibration Equipment Manufacturers            Status: <b>Active</b>            Positional Accuracy: Automatically positioned to the address</p>	A12SE (W)	592	-	415236 433011
214	<p><b>Contemporary Trade Directory Entries</b></p> <p>Name: Grange Engineering Co Ltd            Location: Melville Street, Bradford, West Yorkshire, BD7 1JD            Classification: Engineers - General            Status: <b>Inactive</b>            Positional Accuracy: Automatically positioned to the address</p>	A12NE (W)	549	-	415307 433198
214	<p><b>Contemporary Trade Directory Entries</b></p> <p>Name: Eye-Tag Ltd            Location: Melville Street, Bradford, West Yorkshire, BD7 1JD            Classification: Print Finishers            Status: <b>Active</b>            Positional Accuracy: Automatically positioned to the address</p>	A12NE (W)	549	-	415307 433198
214	<p><b>Contemporary Trade Directory Entries</b></p> <p>Name: Listerhills Salvage            Location: Unit 1, Handel Street, Listerhills, BRADFORD, West Yorkshire, BD7 1JB            Classification: Car Breakers &amp; Dismantlers            Status: <b>Active</b>            Positional Accuracy: Automatically positioned to the address</p>	A12NE (W)	554	-	415306 433209
214	<p><b>Contemporary Trade Directory Entries</b></p> <p>Name: Greenphase Landfill Ltd            Location: Handel Street, Listerhills, Bradford, West Yorkshire, BD7 1JB            Classification: Waste Disposal Services            Status: <b>Inactive</b>            Positional Accuracy: Automatically positioned to the address</p>	A12NE (W)	558	-	415314 433242
215	<p><b>Contemporary Trade Directory Entries</b></p> <p>Name: Metro Launderette            Location: 101a, Little Horton Lane, Bradford, West Yorkshire, BD5 0BU            Classification: Dry Cleaners            Status: <b>Active</b>            Positional Accuracy: Automatically positioned to the address</p>	A8NE (S)	549	-	416018 432480
216	<p><b>Contemporary Trade Directory Entries</b></p> <p>Name: Northern Auto Care Ltd            Location: 1, Morpeth Street, Bradford, BD7 1JS            Classification: Garage Services            Status: <b>Active</b>            Positional Accuracy: Automatically positioned to the address</p>	A12NE (W)	565	-	415268 433103

Map ID	Details	Quadrant Reference (Compass Direction)	Estimated Distance From Site	Contact	NGR
217	<b>Contemporary Trade Directory Entries</b> Name: Car Scraping Scrap Yards In Bradford Location: 47-49, Cheapside, Bradford, West Yorkshire, BD1 4HP Classification: Car Breakers & Dismantlers <b>Status: Inactive</b> Positional Accuracy: Automatically positioned to the address	A14NW (NE)	567	-	416341 433346
217	<b>Contemporary Trade Directory Entries</b> Name: Office Connections Location: Netherwood Buildings, 1a, Manor Row, Bradford, West Yorkshire, BD1 4PB Classification: Cleaning Services - Commercial <b>Status: Inactive</b> Positional Accuracy: Automatically positioned to the address	A19SW (NE)	567	-	416316 433379
218	<b>Contemporary Trade Directory Entries</b> Name: Tyre Seal Location: 24, Hallfield Road, Bradford, West Yorkshire, BD1 3RQ Classification: Tyre Repairs & Retreading <b>Status: Inactive</b> Positional Accuracy: Automatically positioned to the address	A18SE (N)	571	-	415904 433611
218	<b>Contemporary Trade Directory Entries</b> Name: The Fascia Co Uk Ltd Location: 46, Houghton Place, Bradford, West Yorkshire, BD1 3RG Classification: Fascias and Soffits <b>Status: Inactive</b> Positional Accuracy: Automatically positioned to the address	A18SE (N)	595	-	415939 433630
218	<b>Contemporary Trade Directory Entries</b> Name: Medical Instrumentsb Ltd Location: 46, Houghton Place, Bradford, West Yorkshire, BD1 3RG Classification: Medical Equipment Manufacturers <b>Status: Inactive</b> Positional Accuracy: Manually positioned to the address or location	A18SE (N)	595	-	415939 433630
219	<b>Contemporary Trade Directory Entries</b> Name: Steven Conway Ltd Location: Cheapside Chambers, 43, Cheapside, Bradford, West Yorkshire, BD1 4HP Classification: Bookbinding & Equipment <b>Status: Inactive</b> Positional Accuracy: Automatically positioned to the address	A14NW (NE)	575	-	416368 433317
219	<b>Contemporary Trade Directory Entries</b> Name: Apex Refrigeration Location: Cheapside Chambers, 43, Cheapside, Bradford, West Yorkshire, BD1 4HP Classification: Refrigerators & Freezers - Servicing & Repairs <b>Status: Inactive</b> Positional Accuracy: Automatically positioned to the address	A14NW (NE)	575	-	416368 433317
219	<b>Contemporary Trade Directory Entries</b> Name: Molecular Bio Products Location: Cheapside Chambers, 43, Cheapside, Bradford, West Yorkshire, BD1 4HP Classification: Laboratory Equipment, Instruments & Supplies <b>Status: Inactive</b> Positional Accuracy: Manually positioned to the address or location	A14NW (NE)	575	-	416368 433317
219	<b>Contemporary Trade Directory Entries</b> Name: Companion Stairlifts Location: Cheapside Chambers, 43, Cheapside, Bradford, West Yorkshire, BD1 4HP Classification: Stairlifts - Manufacturers & Installers <b>Status: Inactive</b> Positional Accuracy: Manually positioned to the address or location	A14NW (NE)	575	-	416368 433317
220	<b>Contemporary Trade Directory Entries</b> Name: Construction Circle Location: Unit 18 Campus Road, Listerhills Science Park, Bradford, West Yorkshire, BD7 1HR Classification: Boilers - Servicing, Replacements & Repairs <b>Status: Active</b> Positional Accuracy: Manually positioned to the address or location	A12SE (W)	576	-	415262 432914
220	<b>Contemporary Trade Directory Entries</b> Name: 2kay Ltd Location: Unit 18, Campus Road, Listerhills Science Park, Bradford, BD7 1HR Classification: Central Heating Supplies & Equipment <b>Status: Inactive</b> Positional Accuracy: Automatically positioned to the address	A12SE (W)	577	-	415261 432913



Map ID	Details	Quadrant Reference (Compass Direction)	Estimated Distance From Site	Contact	NGR
220	<p><b>Contemporary Trade Directory Entries</b></p> <p>Name: Amby Homeplan            Location: Unit 18, Campus Road, Listerhills Science Park, Bradford, BD7 1HR            Classification: Boilers - Servicing, Replacements &amp; Repairs            Status: <b>Active</b>            Positional Accuracy: Automatically positioned to the address</p>	A12SE (W)	577	-	415261 432913
220	<p><b>Contemporary Trade Directory Entries</b></p> <p>Name: Integral Design Solutions            Location: Unit 18, Campus Road, Listerhills Science Park, Bradford, West Yorkshire, BD7 1HR            Classification: Engineering Services            Status: <b>Inactive</b>            Positional Accuracy: Automatically positioned to the address</p>	A12SE (W)	579	-	415260 432911
221	<p><b>Contemporary Trade Directory Entries</b></p> <p>Name: Periegrine Print Ltd            Location: 33, Cheapside, Bradford, West Yorkshire, BD1 4HR            Classification: Printers            Status: <b>Inactive</b>            Positional Accuracy: Automatically positioned to the address</p>	A14NW (NE)	577	-	416394 433271
221	<p><b>Contemporary Trade Directory Entries</b></p> <p>Name: H M Fitness            Location: 37, Cheapside, Bradford, West Yorkshire, BD1 4HR            Classification: Food Products - Manufacturers            Status: <b>Inactive</b>            Positional Accuracy: Automatically positioned to the address</p>	A14NW (NE)	580	-	416393 433280
221	<p><b>Contemporary Trade Directory Entries</b></p> <p>Name: Scrap My Car Now For Money Bradford Kws            Location: City House, 21-27, Cheapside, Bradford, West Yorkshire, BD1 4HR            Classification: Car Breakers &amp; Dismantlers            Status: <b>Inactive</b>            Positional Accuracy: Automatically positioned to the address</p>	A14NW (E)	583	-	416412 433245
222	<p><b>Contemporary Trade Directory Entries</b></p> <p>Name: Fads            Location: 25, Manningham Lane, Bradford, West Yorkshire, BD1 3AH            Classification: Wallpapers &amp; Wall Coverings            Status: <b>Inactive</b>            Positional Accuracy: Automatically positioned to the address</p>	A18SE (N)	583	-	416003 433602
223	<p><b>Contemporary Trade Directory Entries</b></p> <p>Name: Upright Scaffolding            Location: City Road, Bradford, West Yorkshire, BD8 8SJ            Classification: Scaffolding &amp; Work Platforms            Status: <b>Inactive</b>            Positional Accuracy: Manually positioned to the road within the address or location</p>	A18SW (NW)	585	-	415579 433569
223	<p><b>Contemporary Trade Directory Entries</b></p> <p>Name: West Yorkshire Meat Suppliers Ltd            Location: Yorkshire House, 26-28, City Road, Bradford, West Yorkshire, BD8 8ER            Classification: Meat - Wholesale            Status: <b>Active</b>            Positional Accuracy: Automatically positioned to the address</p>	A18SW (NW)	605	-	415563 433584
223	<p><b>Contemporary Trade Directory Entries</b></p> <p>Name: Regal Ltd            Location: Network House, 6 Strawgate, Worthington St, Bradford, West Yorkshire, BD8 8ET            Classification: Food Products - Manufacturers            Status: <b>Inactive</b>            Positional Accuracy: Manually positioned to the road within the address or location</p>	A18SW (NW)	626	-	415524 433586
224	<p><b>Contemporary Trade Directory Entries</b></p> <p>Name: Knightsbridge Furniture Productions Ltd            Location: 191, Thornton Road, Bradford, West Yorkshire, BD1 2JT            Classification: Furniture Manufacturers - Home &amp; Office            Status: <b>Inactive</b>            Positional Accuracy: Automatically positioned to the address</p>	A12NE (NW)	588	-	415336 433353
225	<p><b>Contemporary Trade Directory Entries</b></p> <p>Name: Brighthouse            Location: 5, Market Street, Bradford, West Yorkshire, BD1 1EG            Classification: Electrical Goods Sales, Manufacturers &amp; Wholesalers            Status: <b>Inactive</b>            Positional Accuracy: Automatically positioned to the address</p>	A14NW (E)	591	-	416457 433102

Map ID	Details	Quadrant Reference (Compass Direction)	Estimated Distance From Site	Contact	NGR
225	<b>Contemporary Trade Directory Entries</b> Name: Max Spielmann Location: tHE kIOSK,Broadway, Bradford, West Yorkshire, BD1 1EY Classification: Photographic Processors <b>Status: Inactive</b> Positional Accuracy: Manually positioned to the road within the address or location	A14NW (E)	617	-	416485 433091
226	<b>Contemporary Trade Directory Entries</b> Name: Calvert & Holmes Location: 13, Salem Street, Bradford, West Yorkshire, BD1 4QH Classification: Garage Services <b>Status: Inactive</b> Positional Accuracy: Automatically positioned to the address	A19SW (NE)	592	-	416198 433521
226	<b>Contemporary Trade Directory Entries</b> Name: Yorkshire Vehicle Remarketing Ltd Location: Lower Car Park, Salem Street, Bradford, West Yorkshire, BD1 4QH Classification: Car Dealers - Used <b>Status: Active</b> Positional Accuracy: Manually positioned to the road within the address or location	A19SW (NE)	631	-	416243 433537
227	<b>Contemporary Trade Directory Entries</b> Name: Craig Rawse Independent Specialist Of Volvo Cars Location: Unit 4, Hodgson House, 221, Sunbridge Road, Bradford, BD1 2LG Classification: Garage Services <b>Status: Active</b> Positional Accuracy: Automatically positioned to the address	A17SE (NW)	596	-	415411 433461
228	<b>Contemporary Trade Directory Entries</b> Name: T Nawaz & Company Ltd Location: Cambridge House, 66, Little Horton Lane, Bradford, West Yorkshire, BD5 0HU Classification: Freight Forwarders <b>Status: Inactive</b> Positional Accuracy: Automatically positioned to the address	A8NE (S)	599	-	415948 432413
229	<b>Contemporary Trade Directory Entries</b> Name: Listerhills Salvage Location: Unit 2, Handel Street, Listerhills, Bradford, BD7 1JB Classification: Car Breakdown & Recovery Services <b>Status: Inactive</b> Positional Accuracy: Automatically positioned to the address	A12NE (W)	616	-	415255 433250
229	<b>Contemporary Trade Directory Entries</b> Name: Special Nights Beds Co Ltd Location: Preston St, Bradford, West Yorkshire, BD7 1JF Classification: Bed & Mattress Manufacturers <b>Status: Inactive</b> Positional Accuracy: Manually positioned to the road within the address or location	A12NE (W)	651	-	415214 433240
229	<b>Contemporary Trade Directory Entries</b> Name: S S Autosalvage Location: Preston St, Bradford, West Yorkshire, BD7 1JF Classification: Salvage Dealers <b>Status: Inactive</b> Positional Accuracy: Manually positioned to the road within the address or location	A12NE (W)	665	-	415214 433278
230	<b>Contemporary Trade Directory Entries</b> Name: Classic Mini Bits Location: 73, Thornton Street, Bradford, West Yorkshire, BD1 2LD Classification: Classic Car Specialists <b>Status: Inactive</b> Positional Accuracy: Automatically positioned to the address	A17SE (NW)	627	-	415347 433435
230	<b>Contemporary Trade Directory Entries</b> Name: West Yorkshire Transmissions Location: 71, Thornton Street, Bradford, West Yorkshire, BD1 2LD Classification: Gearboxes <b>Status: Inactive</b> Positional Accuracy: Automatically positioned to the address	A17SE (NW)	632	-	415348 433445
230	<b>Contemporary Trade Directory Entries</b> Name: Fibreglass Unique Location: Unit 3,Prohibence Mills,Thornton St, Bradford, West Yorkshire, BD1 2LD Classification: Glass Fibre Moulding, Materials & Manufacturers <b>Status: Inactive</b> Positional Accuracy: Manually positioned within the geographical locality	A17SE (NW)	632	-	415348 433445
230	<b>Contemporary Trade Directory Entries</b> Name: Paladin Ltd Location: 250, Thornton Road, Bradford, West Yorkshire, BD1 2LB Classification: Packaging & Wrapping Equipment & Supplies <b>Status: Inactive</b> Positional Accuracy: Automatically positioned to the address	A17SE (NW)	670	-	415323 433474

Map ID	Details	Quadrant Reference (Compass Direction)	Estimated Distance From Site	Contact	NGR
231	<b>Contemporary Trade Directory Entries</b> Name: Sunbridge Autos Ltd Location: 190, Sunbridge Road, Bradford, BD1 2LF Classification: Garage Services <b>Status: Active</b> Positional Accuracy: Automatically positioned to the address	A17SE (NW)	631	-	415443 433537
231	<b>Contemporary Trade Directory Entries</b> Name: Motorway Tyres & Accessories Ltd Location: 190, Sunbridge Road, Bradford, West Yorkshire, BD1 2LF Classification: Tyre Dealers <b>Status: Inactive</b> Positional Accuracy: Automatically positioned to the address	A17SE (NW)	634	-	415443 433541
232	<b>Contemporary Trade Directory Entries</b> Name: Menstone Street Autos Location: Menstone Street, Bradford, BD8 8EQ Classification: Garage Services <b>Status: Inactive</b> Positional Accuracy: Automatically positioned to the address	A17SE (NW)	642	-	415490 433584
233	<b>Contemporary Trade Directory Entries</b> Name: Jollyes - The Pet Superstore Bradford Location: 31a, Manningham Lane, Bradford, West Yorkshire, BD1 3AH Classification: Pet Foods & Animal Feeds <b>Status: Inactive</b> Positional Accuracy: Automatically positioned to the address	A18SE (N)	646	-	415952 433679
234	<b>Contemporary Trade Directory Entries</b> Name: Touchstar Technologies Location: Unit 2-4, Campus Road, Listerhills Science Park, Bradford, West Yorkshire, BD7 1HR Classification: Computer Manufacturers <b>Status: Inactive</b> Positional Accuracy: Automatically positioned to the address	A12SE (W)	648	-	415204 432845
235	<b>Contemporary Trade Directory Entries</b> Name: A P C Group Ltd Location: Crown Street, Bradford, West Yorkshire, BD1 2LA Classification: Engineers - General <b>Status: Inactive</b> Positional Accuracy: Automatically positioned to the address	A17SE (NW)	652	-	415369 433498
235	<b>Contemporary Trade Directory Entries</b> Name: A M C Radiators Location: Unit 2, Crown Street, Bradford, West Yorkshire, BD1 2LA Classification: Car Radiator Servicing & Repairs <b>Status: Active</b> Positional Accuracy: Automatically positioned to the address	A17SE (NW)	652	-	415369 433498
235	<b>Contemporary Trade Directory Entries</b> Name: A P C Creative Ltd Location: 29a, Crown Street, Bradford, West Yorkshire, BD1 2LA Classification: Pattern Makers - Industrial <b>Status: Inactive</b> Positional Accuracy: Automatically positioned to the address	A17SE (NW)	652	-	415369 433498
236	<b>Contemporary Trade Directory Entries</b> Name: Core Cabling Ltd Location: 10-12, St. Martins Avenue, Fieldhead Business Centre, Bradford, West Yorkshire, BD7 1LG Classification: Fibre Optics <b>Status: Inactive</b> Positional Accuracy: Automatically positioned to the address	A12NW (W)	661	-	415168 433062
236	<b>Contemporary Trade Directory Entries</b> Name: York International (Uk) Ltd Location: St. Martins Avenue, Fieldhead Business Centre, Bradford, West Yorkshire, BD7 1LG Classification: Air Conditioning & Refrigeration Contractors <b>Status: Inactive</b> Positional Accuracy: Automatically positioned to the address	A12NW (W)	676	-	415154 433071
236	<b>Contemporary Trade Directory Entries</b> Name: Johnson Controls Location: St. Martins Avenue, Fieldhead Business Centre, Bradford, West Yorkshire, BD7 1LG Classification: Air Conditioning & Refrigeration Contractors <b>Status: Inactive</b> Positional Accuracy: Automatically positioned to the address	A12NW (W)	676	-	415154 433071

Map ID	Details	Quadrant Reference (Compass Direction)	Estimated Distance From Site	Contact	NGR
236	<p><b>Contemporary Trade Directory Entries</b></p> <p>Name: J P Pumps Ltd            Location: 22, St. Martins Avenue, Fieldhead Business Centre, Bradford, West Yorkshire BD7 1LG            Classification: Pumps - Sales, Servicing &amp; Repairs            Status: <b>Inactive</b>            Positional Accuracy: Automatically positioned to the address</p>	A12NW (W)	680	-	415153 433106
237	<p><b>Contemporary Trade Directory Entries</b></p> <p>Name: C &amp; C Metal Form Ltd            Location: 19, Great Russell Court, Fieldhead Business Centre, Bradford, West Yorkshire, BD7 1JZ            Classification: Sheet Metal Work            Status: <b>Inactive</b>            Positional Accuracy: Automatically positioned to the address</p>	A12NW (W)	662	-	415174 433126
237	<p><b>Contemporary Trade Directory Entries</b></p> <p>Name: Vital Vehicle Services            Location: 19, Great Russell Court, Fieldhead Business Centre, Bradford, West Yorkshire, BD7 1JZ            Classification: Garage Services            Status: <b>Inactive</b>            Positional Accuracy: Automatically positioned to the address</p>	A12NW (W)	662	-	415174 433126
237	<p><b>Contemporary Trade Directory Entries</b></p> <p>Name: A-Tec Design Office Solutions Ltd            Location: 5, GREAT RUSSELL COURT, BRADFORD, BD7 1JZ            Classification: Printers            Status: <b>Active</b>            Positional Accuracy: Automatically positioned to the address</p>	A12NW (W)	681	-	415155 433126
238	<p><b>Contemporary Trade Directory Entries</b></p> <p>Name: S S Pharma            Location: Unit 1, Campus Road, Listerhills Science Park, Bradford, West Yorkshire, BD7 1HR            Classification: Pharmaceutical Manufacturers &amp; Distributors            Status: <b>Inactive</b>            Positional Accuracy: Manually positioned to the address or location</p>	A12SE (W)	663	-	415176 432902
238	<p><b>Contemporary Trade Directory Entries</b></p> <p>Name: Helpfindmea.Co.Uk            Location: Unit 1, Listerhills Business Park, Bradford, West Yorkshire, BD7 1HR            Classification: Car Dealers - Used            Status: <b>Inactive</b>            Positional Accuracy: Manually positioned to the address or location</p>	A12SE (W)	663	-	415176 432902
238	<p><b>Contemporary Trade Directory Entries</b></p> <p>Name: Centest Ltd            Location: Unit 5, Campus Road, Listerhills Science Park, Bradford, West Yorkshire, BD7 1HR            Classification: Electronic Engineers            Status: <b>Inactive</b>            Positional Accuracy: Automatically positioned to the address</p>	A12SW (W)	674	-	415162 432917
239	<p><b>Contemporary Trade Directory Entries</b></p> <p>Name: Kwik Fit            Location: White Abbey Road, Bradford, West Yorkshire, BD8 7RQ            Classification: Tyre Dealers            Status: <b>Inactive</b>            Positional Accuracy: Automatically positioned to the address</p>	A18SW (N)	667	-	415595 433666
239	<p><b>Contemporary Trade Directory Entries</b></p> <p>Name: Kwik-Fit            Location: White Abbey Road, BRADFORD, West Yorkshire, BD8 7RQ            Classification: Tyre Dealers            Status: <b>Inactive</b>            Positional Accuracy: Automatically positioned to the address</p>	A18SW (N)	667	-	415595 433666
239	<p><b>Contemporary Trade Directory Entries</b></p> <p>Name: Kwik-Fit            Location: White Abbey Road, Bradford, West Yorkshire, BD8 7RQ            Classification: Tyre Dealers            Status: <b>Inactive</b>            Positional Accuracy: Automatically positioned to the address</p>	A18SW (N)	667	-	415595 433666
239	<p><b>Contemporary Trade Directory Entries</b></p> <p>Name: Kwik Fit - Bradford - White Abbey            Location: White Abbey Road, Bradford, BD8 7RQ            Classification: Tyre Dealers            Status: <b>Active</b>            Positional Accuracy: Automatically positioned to the address</p>	A18SW (N)	671	-	415599 433671

Map ID	Details	Quadrant Reference (Compass Direction)	Estimated Distance From Site	Contact	NGR
240	<b>Contemporary Trade Directory Entries</b> Name: Marquis Domestic Cleaning Location: Carlton House, Grammar School Street, Bradford, West Yorkshire, BD1 4NS Classification: Cleaning Services - Domestic <b>Status: Inactive</b> Positional Accuracy: Automatically positioned to the address	A19SW (NE)	672	-	416218 433603
240	<b>Contemporary Trade Directory Entries</b> Name: R W Freight Services Ltd Location: 4, Hallfield Street, Bradford, West Yorkshire, BD1 4QJ Classification: Freight Forwarders <b>Status: Inactive</b> Positional Accuracy: Automatically positioned to the address	A19SW (NE)	675	-	416260 433579
240	<b>Contemporary Trade Directory Entries</b> Name: Quality Freight Services Ltd Location: 4, Hallfield Street, Bradford, West Yorkshire, BD1 4QJ Classification: Freight Forwarders <b>Status: Inactive</b> Positional Accuracy: Automatically positioned to the address	A19SW (NE)	675	-	416260 433579
241	<b>Contemporary Trade Directory Entries</b> Name: Mahr Surgical Location: 2, Great Russell Court, Fieldhead Business Centre, Bradford, BD7 1JZ Classification: Veterinary Pharmacies <b>Status: Inactive</b> Positional Accuracy: Automatically positioned to the address	A12NW (W)	679	-	415166 433177
241	<b>Contemporary Trade Directory Entries</b> Name: Brand My Clothing Ltd Location: 2, GREAT RUSSELL COURT, BRADFORD, BD7 1JZ Classification: T-Shirts <b>Status: Active</b> Positional Accuracy: Automatically positioned to the address	A12NW (W)	679	-	415166 433177
241	<b>Contemporary Trade Directory Entries</b> Name: Aista Location: 86, Preston Street, Bradford, West Yorkshire, BD7 1JP Classification: Foam Products - Rubber & Plastics <b>Status: Inactive</b> Positional Accuracy: Manually positioned to the address or location	A12NW (W)	704	-	415152 433218
242	<b>Contemporary Trade Directory Entries</b> Name: Connaught Carpets Location: 32, Manningham Lane, Bradford, West Yorkshire, BD1 3EA Classification: Carpets & Rugs - Manufacturers <b>Status: Inactive</b> Positional Accuracy: Automatically positioned to the address	A18SE (N)	683	-	416035 433697
242	<b>Contemporary Trade Directory Entries</b> Name: B H Woodworking Location: 38, Manningham Lane, Bradford, West Yorkshire, BD1 3EA Classification: Cabinet Makers <b>Status: Inactive</b> Positional Accuracy: Manually positioned to the address or location	A18NE (N)	718	-	416036 433734
242	<b>Contemporary Trade Directory Entries</b> Name: Renaissance Workshop Co Ltd Location: 38, Manningham Lane, Bradford, West Yorkshire, BD1 3EA Classification: Musical Instrument - Manufacturers <b>Status: Inactive</b> Positional Accuracy: Manually positioned to the address or location	A18NE (N)	719	-	416036 433734
242	<b>Contemporary Trade Directory Entries</b> Name: Greenside Electrical Location: 38, Manningham Lane, Bradford, West Yorkshire, BD1 3EA Classification: Electrical Engineers <b>Status: Inactive</b> Positional Accuracy: Automatically positioned to the address	A18NE (N)	719	-	416036 433734
243	<b>Contemporary Trade Directory Entries</b> Name: Sagu Motors Ltd Location: 30, Shearbridge Road, Bradford, BD7 1NX Classification: Garage Services <b>Status: Inactive</b> Positional Accuracy: Automatically positioned to the address	A12SE (SW)	683	-	415207 432738
244	<b>Contemporary Trade Directory Entries</b> Name: Zorstec Location: Yard 1, Trafalgar Street, Bradford, West Yorkshire, BD1 3DU Classification: Exhaust System Manufacturers & Wholesalers <b>Status: Inactive</b> Positional Accuracy: Manually positioned to the address or location	A18SE (N)	683	-	416087 433680

Map ID	Details	Quadrant Reference (Compass Direction)	Estimated Distance From Site	Contact	NGR
244	<b>Contemporary Trade Directory Entries</b> Name: Auto-Engines Location: Yard 1, Trafalgar Street, Bradford, West Yorkshire, BD1 3DU Classification: Engine Rebuilding & Reconditioning <b>Status: Inactive</b> Positional Accuracy: Automatically positioned to the address	A18SE (N)	684	-	416087 433680
244	<b>Contemporary Trade Directory Entries</b> Name: Zorstec Exhausts Location: Yard 1, Trafalgar Street, Bradford, West Yorkshire, BD1 3DU Classification: Exhaust System Manufacturers & Wholesalers <b>Status: Inactive</b> Positional Accuracy: Manually positioned to the address or location	A18SE (N)	684	-	416087 433680
244	<b>Contemporary Trade Directory Entries</b> Name: Fingerprint (Bradford) Ltd Location: Theatre Royal Workshops, Snowden Street, Bradford, West Yorkshire, BD1 3DT Classification: T-Shirts <b>Status: Inactive</b> Positional Accuracy: Automatically positioned to the address	A18SE (NE)	702	-	416130 433682
244	<b>Contemporary Trade Directory Entries</b> Name: Esstex Service Station Location: Theatre Royal Workshops, Snowden Street, Bradford, West Yorkshire, BD1 3DT Classification: Textile Manufacturing <b>Status: Inactive</b> Positional Accuracy: Automatically positioned to the address	A18SE (NE)	702	-	416130 433682
244	<b>Contemporary Trade Directory Entries</b> Name: Lynwood Outdoor Clothing Location: Theatre Royal Workshops, Snowden Street, Bradford, West Yorkshire, BD1 3DT Classification: Clothing & Fabrics - Manufacturers <b>Status: Inactive</b> Positional Accuracy: Automatically positioned to the address	A18SE (NE)	702	-	416130 433682
244	<b>Contemporary Trade Directory Entries</b> Name: A M C Radiators Location: Unit 3 Trafalgar St, Bradford, West Yorkshire, BD1 3DU Classification: Car Radiator Servicing & Repairs <b>Status: Inactive</b> Positional Accuracy: Automatically positioned to the address	A18NE (N)	716	-	416100 433710
244	<b>Contemporary Trade Directory Entries</b> Name: Philip Archer Auto Repairs Location: Trafalgar Street, Bradford, West Yorkshire, BD1 3DU Classification: Garage Services <b>Status: Inactive</b> Positional Accuracy: Manually positioned to the address or location	A18NE (N)	722	-	416109 433712
244	<b>Contemporary Trade Directory Entries</b> Name: D T S Engineering Location: Yard 2, Trafalgar Street, Bradford, West Yorkshire, BD1 3DU Classification: Precision Engineers <b>Status: Inactive</b> Positional Accuracy: Manually positioned to the address or location	A18NE (N)	723	-	416109 433713
244	<b>Contemporary Trade Directory Entries</b> Name: K V Remedials Ltd Location: Brogue House, Trafalgar St, Bradford, West Yorkshire, BD1 3DU Classification: Footwear Manufacturers -Component Suppliers <b>Status: Inactive</b> Positional Accuracy: Manually positioned to the road within the address or location	A18NE (N)	729	-	416102 433723
245	<b>Contemporary Trade Directory Entries</b> Name: Ask Office Equipment Location: Sanderson House, 39, White Abbey Road, Bradford, West Yorkshire, BD8 8EJ Classification: Office Furniture & Equipment <b>Status: Inactive</b> Positional Accuracy: Automatically positioned to the address	A18SW (NW)	684	-	415523 433653
245	<b>Contemporary Trade Directory Entries</b> Name: Prospect Textiles Location: Sanderson House, 39, White Abbey Road, Bradford, West Yorkshire, BD8 8EJ Classification: Clothing & Fabrics - Manufacturers <b>Status: Inactive</b> Positional Accuracy: Automatically positioned to the address	A18SW (NW)	684	-	415523 433653

Map ID	Details	Quadrant Reference (Compass Direction)	Estimated Distance From Site	Contact	NGR
245	<p><b>Contemporary Trade Directory Entries</b></p> <p>Name: Sanderson Textiles Ltd            Location: Sanderson House, 39, White Abbey Road, Bradford, West Yorkshire, BD8 8EJ            Classification: Clothing &amp; Fabrics - Manufacturers  <b>Status: Inactive</b>            Positional Accuracy: Automatically positioned to the address</p>	A18SW (NW)	684	-	415523 433653
246	<p><b>Contemporary Trade Directory Entries</b></p> <p>Name: The Environmental Power Cleaning Co Ltd            Location: Puma House, Preston Street, Bradford, West Yorkshire, BD7 1JE            Classification: Steam Cleaning Services  <b>Status: Inactive</b>            Positional Accuracy: Automatically positioned to the address</p>	A12NE (NW)	684	-	415226 433352
247	<p><b>Contemporary Trade Directory Entries</b></p> <p>Name: The Perfume Shop Bradford Broadway            Location: 27, CHARLES STREET MALL, THE BROADWAY, BRADFORD, BD1 1US            Classification: Perfume Suppliers  <b>Status: Active</b>            Positional Accuracy: Automatically positioned to the address</p>	A14NE (E)	689	-	416557 433087
248	<p><b>Contemporary Trade Directory Entries</b></p> <p>Name: Xcel Kitchens, Bedrooms &amp; Fireplaces            Location: 258, Thornton Road, Bradford, West Yorkshire, BD1 2LB            Classification: Kitchen Furniture Manufacturers  <b>Status: Inactive</b>            Positional Accuracy: Automatically positioned to the address</p>	A17SE (NW)	694	-	415292 433473
248	<p><b>Contemporary Trade Directory Entries</b></p> <p>Name: W B Lee            Location: 254, Thornton Road, Bradford, West Yorkshire, BD1 2LB            Classification: Gearboxes  <b>Status: Inactive</b>            Positional Accuracy: Automatically positioned to the address</p>	A17SE (NW)	694	-	415292 433473
248	<p><b>Contemporary Trade Directory Entries</b></p> <p>Name: Office Equipment Service Centre            Location: 258, Thornton Road, Bradford, West Yorkshire, BD1 2LB            Classification: Office Equipment Servicing &amp; Maintenance  <b>Status: Inactive</b>            Positional Accuracy: Automatically positioned to the address</p>	A17SE (NW)	694	-	415292 433473
248	<p><b>Contemporary Trade Directory Entries</b></p> <p>Name: Silcotex            Location: Try Mills Centre, 237, Thornton Road, BRADFORD, West Yorkshire, BD1 2JS            Classification: Painting &amp; Decorating Supplies  <b>Status: Active</b>            Positional Accuracy: Automatically positioned to the address</p>	A17SE (NW)	704	-	415258 433444
248	<p><b>Contemporary Trade Directory Entries</b></p> <p>Name: T &amp; S Enterprise            Location: Try Mills Centre, 237, Thornton Road, Bradford, West Yorkshire, BD1 2JS            Classification: Clothing &amp; Fabrics - Manufacturers  <b>Status: Inactive</b>            Positional Accuracy: Manually positioned to the address or location</p>	A17SE (NW)	704	-	415258 433444
248	<p><b>Contemporary Trade Directory Entries</b></p> <p>Name: A N Glazing            Location: Try Mills Centre, 237, Thornton Road, Bradford, West Yorkshire, BD1 2JS            Classification: Manufacturers  <b>Status: Inactive</b>            Positional Accuracy: Manually positioned to the address or location</p>	A17SE (NW)	704	-	415258 433444
248	<p><b>Contemporary Trade Directory Entries</b></p> <p>Name: West End Furniture            Location: Try Mills Centre, 237, Thornton Road, Bradford, West Yorkshire, BD1 2JS            Classification: Furniture Manufacturers - Home &amp; Office  <b>Status: Inactive</b>            Positional Accuracy: Manually positioned to the address or location</p>	A17SE (NW)	704	-	415258 433444
248	<p><b>Contemporary Trade Directory Entries</b></p> <p>Name: N A V Spares            Location: Try Mills Centre, 237, Thornton Road, Bradford, West Yorkshire, BD1 2JS            Classification: Electronic Component Manufacturers &amp; Distributors  <b>Status: Inactive</b>            Positional Accuracy: Manually positioned to the address or location</p>	A17SE (NW)	704	-	415258 433444

Map ID	Details	Quadrant Reference (Compass Direction)	Estimated Distance From Site	Contact	NGR
248	<b>Contemporary Trade Directory Entries</b> Name: Starter Motor Alternator Location: Try Mills Centre, 237 Thornton Road, Bradford, West Yorkshire, BD1 2JS Classification: Commercial Vehicle Servicing, Repairs, Parts & Accessories <b>Status: Active</b> Positional Accuracy: Automatically positioned to the address	A17SE (NW)	704	-	415258 433444
248	<b>Contemporary Trade Directory Entries</b> Name: Jaky Motors Location: TRY MILLS CENTRE, 237, THORNTON ROAD, BRADFORD, BD1 2JS Classification: Car Dealers - Used <b>Status: Active</b> Positional Accuracy: Automatically positioned to the address	A17SE (NW)	704	-	415258 433444
248	<b>Contemporary Trade Directory Entries</b> Name: M M Clothes Location: Try Mills Centre, 237, Thornton Road, Bradford, West Yorkshire, BD1 2JS Classification: Sportswear - Manufacturers <b>Status: Inactive</b> Positional Accuracy: Manually positioned to the address or location	A17SE (NW)	704	-	415258 433444
248	<b>Contemporary Trade Directory Entries</b> Name: Curlew Marquees Location: Try Mills Centre, 237, Thornton Road, Bradford, West Yorkshire, BD1 2JS Classification: Marquee Manufacturers <b>Status: Inactive</b> Positional Accuracy: Manually positioned to the address or location	A17SE (NW)	704	-	415258 433444
248	<b>Contemporary Trade Directory Entries</b> Name: Your Design Location: Try Mills Centre, 237, Thornton Road, Bradford, West Yorkshire, BD1 2JS Classification: Screen Process Printers <b>Status: Inactive</b> Positional Accuracy: Manually positioned to the address or location	A17SE (NW)	704	-	415258 433444
248	<b>Contemporary Trade Directory Entries</b> Name: Mm Clothiers Location: Try Mills Centre, 237, Thornton Road, Bradford, West Yorkshire, BD1 2JS Classification: Leisure & Sportswear Manufacturers & Wholesalers <b>Status: Inactive</b> Positional Accuracy: Manually positioned to the address or location	A17SE (NW)	704	-	415258 433444
248	<b>Contemporary Trade Directory Entries</b> Name: Clip On Phone Accessories Location: Try Mills Centre, 237, Thornton Road, Bradford, West Yorkshire, BD1 2JS Classification: Mobile Phone Accessories and Car Kits <b>Status: Inactive</b> Positional Accuracy: Manually positioned to the address or location	A17SE (NW)	704	-	415258 433444
248	<b>Contemporary Trade Directory Entries</b> Name: Amini Textiles Ltd Location: Try Mills Centre, 237, Thornton Road, Bradford, West Yorkshire, BD1 2JS Classification: Textile Manufacturing <b>Status: Inactive</b> Positional Accuracy: Manually positioned to the address or location	A17SE (NW)	704	-	415258 433444
248	<b>Contemporary Trade Directory Entries</b> Name: Storm Hardware Location: Try Mills Centre, 237, Thornton Road, Bradford, West Yorkshire, BD1 2JS Classification: Hardware <b>Status: Inactive</b> Positional Accuracy: Automatically positioned to the address	A17SE (NW)	704	-	415258 433444
249	<b>Contemporary Trade Directory Entries</b> Name: R A B Textiles Location: R and B Textiles, Try Mills Centre, 237, Thornton Road, Bradford, BD1 2JS Classification: Textile Manufacturing <b>Status: Inactive</b> Positional Accuracy: Automatically positioned to the address	A17SE (NW)	695	-	415249 433415
250	<b>Contemporary Trade Directory Entries</b> Name: Pumps 4 U Ltd Location: 10, Eldon Place, Bradford, West Yorkshire, BD1 3AZ Classification: Pumps - Sales, Servicing & Repairs <b>Status: Inactive</b> Positional Accuracy: Automatically positioned to the address	A18NE (N)	696	-	415905 433737



Map ID	Details	Quadrant Reference (Compass Direction)	Estimated Distance From Site	Contact	NGR
251	<b>Contemporary Trade Directory Entries</b> Name: Garnett Controls Location: 6, Great Russell Court, Fieldhead Business Centre, BRADFORD, West Yorkshire, BD7 1JZ Classification: Plant & Machinery Repairs <b>Status: Active</b> Positional Accuracy: Automatically positioned to the address	A12NW (W)	699	-	415145 433176
251	<b>Contemporary Trade Directory Entries</b> Name: Pennine Print Solutions Ltd Location: 6, Great Russell Court, Fieldhead Business Centre, Bradford, West Yorkshire, BD7 1JZ Classification: Printers <b>Status: Inactive</b> Positional Accuracy: Automatically positioned to the address	A12NW (W)	699	-	415145 433176
251	<b>Contemporary Trade Directory Entries</b> Name: Wira Instrumentation Ltd Location: 6, Great Russell Court, Fieldhead Business Centre, Bradford, BD7 1JZ Classification: Testing, Inspection & Calibration Equipment Manufacturers <b>Status: Active</b> Positional Accuracy: Automatically positioned to the address	A12NW (W)	699	-	415145 433176
251	<b>Contemporary Trade Directory Entries</b> Name: P & B Precision Engineers Location: 6, Great Russell Court, Fieldhead Business Centre, Bradford, West Yorkshire, BD7 1JZ Classification: Engineers - General <b>Status: Inactive</b> Positional Accuracy: Automatically positioned to the address	A12NW (W)	699	-	415145 433176
251	<b>Contemporary Trade Directory Entries</b> Name: H R S Location: 6, Great Russell Court, Fieldhead Business Centre, Bradford, West Yorkshire, BD7 1JZ Classification: Car Body Repairs <b>Status: Inactive</b> Positional Accuracy: Automatically positioned to the address	A12NW (W)	699	-	415145 433176
251	<b>Contemporary Trade Directory Entries</b> Name: Wira Instrumentation Ltd Location: 6, Great Russell Court, Fieldhead Business Centre, Bradford, BD7 1JZ Classification: Industrial Instrument & Apparatus Manufacturers <b>Status: Inactive</b> Positional Accuracy: Automatically positioned to the address	A12NW (W)	700	-	415145 433176
251	<b>Contemporary Trade Directory Entries</b> Name: Bradford Exhaust Distributors Location: 12, Great Russell Court, Fieldhead Business Centre, Bradford, West Yorkshire, BD7 1JZ Classification: Exhaust & Shock Absorber Centres <b>Status: Inactive</b> Positional Accuracy: Automatically positioned to the address	A12NW (W)	737	-	415106 433173
251	<b>Contemporary Trade Directory Entries</b> Name: H L S Location: 14 Great Russell Ct, Fieldhead Business Centre, Bradford, West Yorkshire, BD7 1JZ Classification: Laundries & Launderettes <b>Status: Inactive</b> Positional Accuracy: Manually positioned to the address or location	A12NW (W)	745	-	415097 433169
251	<b>Contemporary Trade Directory Entries</b> Name: Pirtek Location: 16, GREAT RUSSELL COURT, BRADFORD, BD7 1JZ Classification: Hydraulic Equipment & Accessories - Sales & Service <b>Status: Active</b> Positional Accuracy: Automatically positioned to the address	A12NW (W)	755	-	415087 433171
251	<b>Contemporary Trade Directory Entries</b> Name: J & L Industrial Services Location: 20, Great Russell Court, Fieldhead Business Centre, BRADFORD, West Yorkshire, BD7 1JZ Classification: Engineering Materials <b>Status: Inactive</b> Positional Accuracy: Automatically positioned to the address	A12NW (W)	775	-	415067 433169
252	<b>Contemporary Trade Directory Entries</b> Name: Blueprint Location: 262, Thornton Road, Bradford, West Yorkshire, BD1 2LB Classification: T-Shirts <b>Status: Inactive</b> Positional Accuracy: Automatically positioned to the address	A17SE (NW)	711	-	415278 433484

Map ID	Details	Quadrant Reference (Compass Direction)	Estimated Distance From Site	Contact	NGR
252	<b>Contemporary Trade Directory Entries</b> Name: Excel Sunbeds Location: 272, Thornton Road, Bradford, West Yorkshire, BD8 8JU Classification: Gas Suppliers <b>Status: Inactive</b> Positional Accuracy: Automatically positioned to the address	A17SE (NW)	757	-	415240 433508
252	<b>Contemporary Trade Directory Entries</b> Name: City Spares Location: 272, Thornton Road, Bradford, West Yorkshire, BD8 8JU Classification: Garage Services <b>Status: Inactive</b> Positional Accuracy: Automatically positioned to the address	A17SE (NW)	757	-	415240 433508
252	<b>Contemporary Trade Directory Entries</b> Name: Khyber Upholstery Ltd Location: 272, Thornton Road, Bradford, West Yorkshire, BD8 8JU Classification: Furniture Manufacturers - Home & Office <b>Status: Inactive</b> Positional Accuracy: Automatically positioned to the address	A17SE (NW)	757	-	415240 433508
252	<b>Contemporary Trade Directory Entries</b> Name: Fibre Technics Car Styling Location: 272, Thornton Road, Bradford, West Yorkshire, BD8 8JU Classification: Car Accessories Manufacturers <b>Status: Inactive</b> Positional Accuracy: Automatically positioned to the address	A17SE (NW)	757	-	415240 433508
252	<b>Contemporary Trade Directory Entries</b> Name: Euro Fashion Location: 272, Thornton Road, Bradford, West Yorkshire, BD8 8JU Classification: Clothing & Fabrics - Manufacturers <b>Status: Inactive</b> Positional Accuracy: Automatically positioned to the address	A17SE (NW)	757	-	415240 433508
252	<b>Contemporary Trade Directory Entries</b> Name: M & N Recycling Location: Whetley Mills, Thornton Rd, Bradford, West Yorkshire, BD8 8LQ Classification: Recycling Centres <b>Status: Inactive</b> Positional Accuracy: Manually positioned to the road within the address or location	A17SE (NW)	757	-	415222 433486
252	<b>Contemporary Trade Directory Entries</b> Name: City Tyres Location: 282, Thornton Road, Bradford, West Yorkshire, BD8 8JU Classification: Tyre Dealers <b>Status: Inactive</b> Positional Accuracy: Automatically positioned to the address	A17SE (NW)	801	-	415196 433524
252	<b>Contemporary Trade Directory Entries</b> Name: City Tyres Location: 282, Thornton Road, Bradford, West Yorkshire, BD8 8JU Classification: Tyre Dealers <b>Status: Inactive</b> Positional Accuracy: Automatically positioned to the address	A17SE (NW)	801	-	415196 433524
253	<b>Contemporary Trade Directory Entries</b> Name: Comet Group Plc Location: 3 Forster Sq, Bradford, West Yorkshire, BD1 4JB Classification: Electrical Goods Sales, Manufacturers & Wholesalers <b>Status: Inactive</b> Positional Accuracy: Manually positioned to the address or location	A14NE (E)	718	-	416554 433248
253	<b>Contemporary Trade Directory Entries</b> Name: Currys Location: Forster Sq, Bradford, West Yorkshire, BD1 4JB Classification: Electrical Goods Sales, Manufacturers & Wholesalers <b>Status: Inactive</b> Positional Accuracy: Manually positioned to the road within the address or location	A14NE (E)	753	-	416591 433247
254	<b>Contemporary Trade Directory Entries</b> Name: Whiteghyll Ltd Location: Unit 2, Trafalgar St, Bradford, West Yorkshire, BD1 3DU Classification: Plastic Products - Manufacturers <b>Status: Inactive</b> Positional Accuracy: Manually positioned to the road within the address or location	A18NE (N)	720	-	416091 433717
255	<b>Contemporary Trade Directory Entries</b> Name: George Barker & Co (Leeds) Ltd Location: Idle, Bradford, West Yorkshire, BD10 8RF Classification: Refrigeration Equipment Manufacturers & Distributors <b>Status: Inactive</b> Positional Accuracy: Automatically positioned to the address	A19SW (NE)	721	-	416488 433401

Map ID	Details	Quadrant Reference (Compass Direction)	Estimated Distance From Site	Contact	NGR
256	<b>Contemporary Trade Directory Entries</b> Name: Central Motor Company Location: 129, Great Horton Road, Bradford, West Yorkshire, BD7 1QG Classification: Car Dealers - Used <b>Status: Active</b> Positional Accuracy: Automatically positioned to the address	A7NE (SW)	730	-	415297 432522
256	<b>Contemporary Trade Directory Entries</b> Name: Shearbridge Garage Location: Great Horton Road, Bradford, West Yorkshire, BD7 1QG Classification: Petrol Filling Stations - 24 Hour <b>Status: Inactive</b> Positional Accuracy: Automatically positioned to the address	A7NE (SW)	730	-	415297 432522
256	<b>Contemporary Trade Directory Entries</b> Name: Short Response Ltd Location: Great Horton Road, Bradford, West Yorkshire, BD7 1QG Classification: Clothing & Fabrics - Manufacturers <b>Status: Inactive</b> Positional Accuracy: Automatically positioned to the address	A7NE (SW)	730	-	415297 432522
256	<b>Contemporary Trade Directory Entries</b> Name: Sanderson Weaving Location: Shearbridge Mills, Great Horton Road, Bradford, West Yorkshire, BD7 1QG Classification: Textile Manufacturing <b>Status: Inactive</b> Positional Accuracy: Automatically positioned in the proximity of the address	A7NE (SW)	730	-	415297 432522
256	<b>Contemporary Trade Directory Entries</b> Name: Asim Manufactures Location: Shearbridge Mills, 137, Great Horton Road, Bradford, West Yorkshire, BD7 1QG Classification: Furniture Manufacturers - Home & Office <b>Status: Inactive</b> Positional Accuracy: Automatically positioned to the address	A7NE (SW)	730	-	415297 432522
256	<b>Contemporary Trade Directory Entries</b> Name: Undercliffe Service Station Location: 131, Great Horton Road, Bradford, West Yorkshire, BD7 1QG Classification: Petrol Filling Stations <b>Status: Inactive</b> Positional Accuracy: Manually positioned to the address or location	A7NE (SW)	730	-	415297 432522
257	<b>Contemporary Trade Directory Entries</b> Name: Northern Electric Location: Unit 6A, 5, Valley Road, Bradford, West Yorkshire, BD1 4AG Classification: Electrical Goods Sales, Manufacturers & Wholesalers <b>Status: Inactive</b> Positional Accuracy: Automatically positioned to the address	A19SW (NE)	733	-	416387 433548
258	<b>Contemporary Trade Directory Entries</b> Name: Pace Marketing Location: 2, Eldon Place, Bradford, West Yorkshire, BD1 3AZ Classification: Gas Suppliers <b>Status: Inactive</b> Positional Accuracy: Automatically positioned to the address	A18NE (N)	738	-	415961 433771
258	<b>Contemporary Trade Directory Entries</b> Name: Printing Location: 73, Manningham Lane, Bradford, West Yorkshire, BD1 3BA Classification: Printers <b>Status: Inactive</b> Positional Accuracy: Automatically positioned to the address	A18NE (N)	738	-	415961 433771
258	<b>Contemporary Trade Directory Entries</b> Name: Motortech Location: 52-60, Manningham Lane, Bradford, West Yorkshire, BD1 3EB Classification: Garage Services <b>Status: Inactive</b> Positional Accuracy: Automatically positioned to the address	A18NE (N)	767	-	415982 433797
259	<b>Contemporary Trade Directory Entries</b> Name: Kashmir Crown Bakeries & Sweets Location: Kashmir Crown Bakeries, Oxley Street, Bradford, BD8 8ET Classification: Manufacturers <b>Status: Inactive</b> Positional Accuracy: Automatically positioned to the address	A17SE (NW)	739	-	415377 433622

Map ID	Details	Quadrant Reference (Compass Direction)	Estimated Distance From Site	Contact	NGR
259	<p><b>Contemporary Trade Directory Entries</b></p> <p>Name: Girlington Glass &amp; Joinery Location: 62, Worthington Court, Worthington Street, Bradford, West Yorkshire, BD8 8RY Classification: Door Manufacturers - Domestic <b>Status: Active</b> Positional Accuracy: Automatically positioned to the address</p>	A17SE (NW)	754	-	415402 433660
260	<p><b>Contemporary Trade Directory Entries</b></p> <p>Name: Alpha Moisture Systems Location: Alpha House, 96, City Road, Bradford, West Yorkshire, BD8 8ES Classification: Industrial Instrument &amp; Apparatus Manufacturers <b>Status: Active</b> Positional Accuracy: Automatically positioned to the address</p>	A17SE (NW)	744	-	415325 433584
261	<p><b>Contemporary Trade Directory Entries</b></p> <p>Name: Eurocell Buildings Plastics Location: 15-17, Great Russell Court, Fieldhead Business Centre, Bradford, West Yorkshire, BD7 1JZ Classification: Plastic Products - Manufacturers <b>Status: Inactive</b> Positional Accuracy: Automatically positioned to the address</p>	A12NW (W)	745	-	415088 433109
261	<p><b>Contemporary Trade Directory Entries</b></p> <p>Name: Exel Freight Management (UK) Ltd Location: 8, Legrams Terrace, Fieldhead Business Centre, Bradford, West Yorkshire, BD7 1LN Classification: Freight Forwarders <b>Status: Inactive</b> Positional Accuracy: Automatically positioned to the address</p>	A12NW (W)	755	-	415076 433090
261	<p><b>Contemporary Trade Directory Entries</b></p> <p>Name: Bling Art Location: 10, Legrams Terrace, Fieldhead Business Centre, Bradford, BD7 1LN Classification: Cosmetic Manufacturers <b>Status: Inactive</b> Positional Accuracy: Automatically positioned to the address</p>	A12NW (W)	764	-	415067 433089
262	<p><b>Contemporary Trade Directory Entries</b></p> <p>Name: V12 Specialist Cars Location: 10, Petergate, Bradford, West Yorkshire, BD1 1DP Classification: Classic Car Specialists <b>Status: Inactive</b> Positional Accuracy: Automatically positioned to the address</p>	A14NE (E)	747	-	416615 433091
263	<p><b>Contemporary Trade Directory Entries</b></p> <p>Name: Ims Air Conditioning Location: Thorn House, Woodhead Road, Bradford, West Yorkshire, BD7 1PD Classification: Air Conditioning &amp; Refrigeration Contractors <b>Status: Inactive</b> Positional Accuracy: Automatically positioned to the address</p>	A12SW (W)	749	-	415119 432779
263	<p><b>Contemporary Trade Directory Entries</b></p> <p>Name: I M S Air Conditioning Location: Thorn House, Woodhead Road, Bradford, West Yorkshire, BD7 1PD Classification: Air Conditioning &amp; Refrigeration Contractors <b>Status: Inactive</b> Positional Accuracy: Automatically positioned to the address</p>	A12SW (W)	750	-	415119 432779
264	<p><b>Contemporary Trade Directory Entries</b></p> <p>Name: Broadbent Drives Location: Portland Street, Bradford, West Yorkshire, BD5 0DW Classification: Power Transmission Services <b>Status: Inactive</b> Positional Accuracy: Automatically positioned in the proximity of the address</p>	A9NW (SE)	757	-	416477 432566
265	<p><b>Contemporary Trade Directory Entries</b></p> <p>Name: Shell Location: Canal Road, Bradford, West Yorkshire, BD1 4SP Classification: Petrol Filling Stations <b>Status: Active</b> Positional Accuracy: Automatically positioned to the address</p>	A14NE (NE)	761	-	416568 433332
266	<p><b>Contemporary Trade Directory Entries</b></p> <p>Name: Copley Pest Solutions Location: Office A 1-9 Albion Square, Bradford, West Yorkshire, BD5 0HQ Classification: Pest &amp; Vermin Control <b>Status: Active</b> Positional Accuracy: Manually positioned to the address or location</p>	A9NW (SE)	761	-	416391 432459

Map ID	Details	Quadrant Reference (Compass Direction)	Estimated Distance From Site	Contact	NGR
266	<b>Contemporary Trade Directory Entries</b> Name: Cygnet Yarns Ltd Location: 12-14, Adelaide Street, Bradford, West Yorkshire, BD5 0EA Classification: Knitting Yarn Manufacturers & Wholesalers <b>Status: Active</b> Positional Accuracy: Automatically positioned to the address	A9NW (SE)	785	-	416414 432449
266	<b>Contemporary Trade Directory Entries</b> Name: The Spares Merchant Ltd Location: 39, Adelaide Street, Bradford, West Yorkshire, BD5 0EA Classification: Boilers - Servicing, Replacements & Repairs <b>Status: Inactive</b> Positional Accuracy: Automatically positioned to the address	A9NW (SE)	788	-	416425 432454
266	<b>Contemporary Trade Directory Entries</b> Name: Altex Uk Ltd Location: 12-14, Adelaide Street, Bradford, BD5 0EA Classification: Textile Manufacturing <b>Status: Active</b> Positional Accuracy: Automatically positioned to the address	A9NW (SE)	808	-	416410 432413
266	<b>Contemporary Trade Directory Entries</b> Name: 2innovative Design & Print Ltd Location: 42-44, Adelaide Street, Bradford, BD5 0EA Classification: Printers <b>Status: Active</b> Positional Accuracy: Automatically positioned to the address	A9NW (SE)	809	-	416428 432428
266	<b>Contemporary Trade Directory Entries</b> Name: Wilkinson & Scott Ltd Location: 58, Nelson Street, Bradford, West Yorkshire, BD5 0DZ Classification: Chemicals - Distributors & Wholesalers <b>Status: Active</b> Positional Accuracy: Automatically positioned to the address	A9NW (SE)	822	-	416452 432434
266	<b>Contemporary Trade Directory Entries</b> Name: Music Woodshop Location: 1 Duncan Street, Bradford, West Yorkshire, BD5 7JS Classification: Musical Instrument - Manufacturers <b>Status: Inactive</b> Positional Accuracy: Manually positioned to the road within the address or location	A9NW (SE)	829	-	416430 432403
267	<b>Contemporary Trade Directory Entries</b> Name: Euro Home Interiors Location: 20, Summerville Road, Bradford, BD7 1PX Classification: Blinds, Awnings & Canopies <b>Status: Inactive</b> Positional Accuracy: Automatically positioned to the address	A7NE (SW)	767	-	415193 432592
267	<b>Contemporary Trade Directory Entries</b> Name: A & Q Plc Location: 14, Summerville Road, Bradford, West Yorkshire, BD7 1PX Classification: Electrical Goods Sales, Manufacturers & Wholesalers <b>Status: Inactive</b> Positional Accuracy: Automatically positioned to the address	A7NE (SW)	776	-	415198 432571
267	<b>Contemporary Trade Directory Entries</b> Name: Puwar Business Co-Operation Uk Ltd Location: 14, Summerville Road, Bradford, West Yorkshire, BD7 1PX Classification: Mailing Machines & Equipment <b>Status: Inactive</b> Positional Accuracy: Automatically positioned to the address	A7NE (SW)	776	-	415198 432571
268	<b>Contemporary Trade Directory Entries</b> Name: Armatex Ltd Location: Newman House, Gracechurch Street, Bradford, West Yorkshire, BD8 7RH Classification: Synthetic Textiles <b>Status: Inactive</b> Positional Accuracy: Automatically positioned to the address	A18NW (N)	779	-	415622 433793
268	<b>Contemporary Trade Directory Entries</b> Name: Wallass Location: Lumb Lane Mills, Bradford, West Yorkshire, BD8 7GA Classification: Textile Manufacturing <b>Status: Inactive</b> Positional Accuracy: Automatically positioned to the address	A18NW (N)	779	-	415622 433793
269	<b>Contemporary Trade Directory Entries</b> Name: Paul Mcdonald & Son Location: Fieldhead Business Centre, Bradford, West Yorkshire, BD7 1JZ Classification: Sheet Metal Work <b>Status: Active</b> Positional Accuracy: Manually positioned to the address or location	A12NW (W)	783	-	415057 433162

Map ID	Details	Quadrant Reference (Compass Direction)	Estimated Distance From Site	Contact	NGR
270	<b>Contemporary Trade Directory Entries</b> Name: Uk Windows & Glass Location: 118, City Road, Bradford, West Yorkshire, BD8 8JT Classification: Window Frames - Sales & Service <b>Status: Inactive</b> Positional Accuracy: Automatically positioned to the address	A17SE (NW)	790	-	415265 433588
270	<b>Contemporary Trade Directory Entries</b> Name: Globe Textiles Location: 121, City Road, Bradford, West Yorkshire, BD8 8JR Classification: Textile Manufacturing <b>Status: Inactive</b> Positional Accuracy: Automatically positioned in the proximity of the address	A17SE (NW)	798	-	415231 433564
271	<b>Contemporary Trade Directory Entries</b> Name: A H M Autos Location: 26a Summerville Road, Bradford, West Yorkshire, BD7 1PX Classification: Garage Services <b>Status: Active</b> Positional Accuracy: Manually positioned to the road within the address or location	A7NW (SW)	796	-	415139 432624
272	<b>Contemporary Trade Directory Entries</b> Name: Comet Location: Unit 3 Forster Sq, Bradford, West Yorkshire, BD1 4JB Classification: Electrical Goods Sales, Manufacturers & Wholesalers <b>Status: Inactive</b> Positional Accuracy: Manually positioned within the geographical locality	A14NE (E)	806	-	416646 433248
273	<b>Contemporary Trade Directory Entries</b> Name: Adelaide Service Station Location: Manchester Road, Bradford, West Yorkshire, BD5 0DH Classification: Petrol Filling Stations - 24 Hour <b>Status: Inactive</b> Positional Accuracy: Automatically positioned to the address	A9NW (SE)	808	-	416392 432396
273	<b>Contemporary Trade Directory Entries</b> Name: Bradvent Supply Services Ltd Location: Enterprise House, Duncan Street, Bradford, BD5 7JS Classification: Ventilators & Ventilation Systems <b>Status: Active</b> Positional Accuracy: Automatically positioned to the address	A9NW (SE)	838	-	416418 432379
274	<b>Contemporary Trade Directory Entries</b> Name: Auto Design Technics Location: 240 Canal Rd, Bradford, West Yorkshire, BD1 4SX Classification: Alloys <b>Status: Inactive</b> Positional Accuracy: Manually positioned to the road within the address or location	A19SE (NE)	816	-	416590 433412
275	<b>Contemporary Trade Directory Entries</b> Name: M C M Ltd Location: 38, Legrams Lane, Bradford, West Yorkshire, BD7 1NE Classification: Commercial Vehicle Servicing, Repairs, Parts & Accessories <b>Status: Inactive</b> Positional Accuracy: Automatically positioned to the address	A12SW (W)	817	-	415013 432967
276	<b>Contemporary Trade Directory Entries</b> Name: R S Garments Location: Britannia Court, Clifford Street, Bradford, West Yorkshire, BD5 0EW Classification: Clothing & Fabrics - Manufacturers <b>Status: Inactive</b> Positional Accuracy: Automatically positioned to the address	A9NE (SE)	825	-	416531 432524
277	<b>Contemporary Trade Directory Entries</b> Name: Bentley Bed Location: Ground Floor, New Mill House, Summerville Road, Bradford, BD7 1NS Classification: Bed & Mattress Manufacturers <b>Status: Inactive</b> Positional Accuracy: Automatically positioned to the address	A12SW (W)	825	-	415029 432815
278	<b>Contemporary Trade Directory Entries</b> Name: All Vac Servicing Ltd Location: 89-93, Manningham Lane, BRADFORD, West Yorkshire, BD1 3BN Classification: Vacuum Cleaners, Industrial & Commercial - Repairs & Servicing <b>Status: Active</b> Positional Accuracy: Automatically positioned to the address	A18NE (N)	826	-	415900 433868
278	<b>Contemporary Trade Directory Entries</b> Name: Bingley Catering Supplies Location: 95-97, Manningham Lane, Bradford, West Yorkshire, BD1 3BN Classification: Catering Equipment <b>Status: Inactive</b> Positional Accuracy: Automatically positioned to the address	A18NE (N)	837	-	415892 433879

Map ID	Details	Quadrant Reference (Compass Direction)	Estimated Distance From Site	Contact	NGR
278	<p><b>Contemporary Trade Directory Entries</b></p> <p>Name: John Wood            Location: 103a, Manningham Lane, Bradford, West Yorkshire, BD1 3BN            Classification: Car Dealers  <b>Status: Inactive</b>            Positional Accuracy: Automatically positioned to the address</p>	A18NE (N)	869	-	415877 433912
279	<p><b>Contemporary Trade Directory Entries</b></p> <p>Name: Madina Foods            Location: 83, Park Road, Bradford, BD5 0SG            Classification: Food Products - Manufacturers  <b>Status: Inactive</b>            Positional Accuracy: Automatically positioned to the address</p>	A8SE (S)	826	-	416066 432206
279	<p><b>Contemporary Trade Directory Entries</b></p> <p>Name: Harrison &amp; Greenwood (Transformers) Ltd            Location: 83, Park Road, Bradford, West Yorkshire, BD5 0SG            Classification: Transformer Manufacturers  <b>Status: Inactive</b>            Positional Accuracy: Automatically positioned to the address</p>	A8SE (S)	853	-	416078 432180
280	<p><b>Contemporary Trade Directory Entries</b></p> <p>Name: St Michaels Plumbing &amp; Heating            Location: 24, ST. MICHAELS ROAD, BRADFORD, BD8 8HE            Classification: Boilers - Servicing, Replacements &amp; Repairs  <b>Status: Active</b>            Positional Accuracy: Automatically positioned to the address</p>	A17SE (NW)	827	-	415330 433697
281	<p><b>Contemporary Trade Directory Entries</b></p> <p>Name: The Sitting Room            Location: 4, Nesfield Street, Bradford, West Yorkshire, BD1 3ET            Classification: Furniture Manufacturers - Home &amp; Office  <b>Status: Inactive</b>            Positional Accuracy: Automatically positioned to the address</p>	A18NE (N)	828	-	415972 433860
281	<p><b>Contemporary Trade Directory Entries</b></p> <p>Name: Adworx Printing            Location: 82, Manningham Lane, Bradford, BD1 3ES            Classification: Printers  <b>Status: Inactive</b>            Positional Accuracy: Automatically positioned to the address</p>	A18NE (N)	844	-	415947 433881
281	<p><b>Contemporary Trade Directory Entries</b></p> <p>Name: S R Motors            Location: 5-7, Nesfield Street, Bradford, BD1 3ET            Classification: Car Dealers  <b>Status: Inactive</b>            Positional Accuracy: Automatically positioned to the address</p>	A18NE (N)	871	-	415981 433903
281	<p><b>Contemporary Trade Directory Entries</b></p> <p>Name: Luxury Furniture World Ltd            Location: PART FIRST FLOOR, 1, NESFIELD STREET, BRADFORD, BD1 3ET            Classification: Cabinet Makers  <b>Status: Active</b>            Positional Accuracy: Automatically positioned to the address</p>	A18NE (N)	871	-	415981 433903
282	<p><b>Contemporary Trade Directory Entries</b></p> <p>Name: Bradleys Hire (Northern) Ltd            Location: 20, Mill Street, Bradford, West Yorkshire, BD1 4AB            Classification: Scaffolding &amp; Work Platforms  <b>Status: Inactive</b>            Positional Accuracy: Automatically positioned to the address</p>	A19SE (NE)	835	-	416571 433482
282	<p><b>Contemporary Trade Directory Entries</b></p> <p>Name: C D Bramall            Location: Canal Road, Bradford, West Yorkshire, BD1 4RQ            Classification: Car Dealers  <b>Status: Inactive</b>            Positional Accuracy: Automatically positioned in the proximity of the address</p>	A19SE (NE)	858	-	416602 433477
283	<p><b>Contemporary Trade Directory Entries</b></p> <p>Name: Windsor Gas            Location: 121, City Road, Bradford, West Yorkshire, BD8 8JR            Classification: Gas Suppliers - Bottled  <b>Status: Active</b>            Positional Accuracy: Automatically positioned to the address</p>	A17SE (NW)	835	-	415178 433557
284	<p><b>Contemporary Trade Directory Entries</b></p> <p>Name: Menu Printers            Location: 10, Bradford, West Yorkshire, BD1 3ET            Classification: Printers  <b>Status: Inactive</b>            Positional Accuracy: Manually positioned to the address or location</p>	A18NE (N)	837	-	415994 433866

Map ID	Details	Quadrant Reference (Compass Direction)	Estimated Distance From Site	Contact	NGR
284	<p><b>Contemporary Trade Directory Entries</b></p> <p>Name: Paper Print &amp; Design            Location: 10 Nesfield St, Bradford, West Yorkshire, BD1 3ET            Classification: Printers  <b>Status: Inactive</b>            Positional Accuracy: Manually positioned to the address or location</p>	A18NE (N)	837	-	415994 433866
284	<p><b>Contemporary Trade Directory Entries</b></p> <p>Name: Halifax Architectural Aluminium Ltd            Location: 16, Nesfield Street, Bradford, West Yorkshire, BD1 3ET            Classification: Aluminium Fabricators  <b>Status: Inactive</b>            Positional Accuracy: Automatically positioned to the address</p>	A18NE (N)	869	-	416033 433890
284	<p><b>Contemporary Trade Directory Entries</b></p> <p>Name: Jap Performers Uk            Location: Nesfield St, Bradford, West Yorkshire, BD1 3ET            Classification: Car Dealers  <b>Status: Inactive</b>            Positional Accuracy: Manually positioned to the road within the address or location</p>	A18NE (N)	884	-	416023 433908
284	<p><b>Contemporary Trade Directory Entries</b></p> <p>Name: The Sitting Room            Location: Unit 4, Nesfield Street, Bradford, BD1 3ET            Classification: Seating Manufacturers  <b>Status: Active</b>            Positional Accuracy: Automatically positioned to the address</p>	A18NE (N)	892	-	416008 433919
284	<p><b>Contemporary Trade Directory Entries</b></p> <p>Name: West Riding Printers            Location: 1, Nesfield Street, Bradford, West Yorkshire, BD1 3ET            Classification: Boxes &amp; Cartons  <b>Status: Inactive</b>            Positional Accuracy: Automatically positioned to the address</p>	A18NE (N)	899	-	416010 433926
285	<p><b>Contemporary Trade Directory Entries</b></p> <p>Name: Currys            Location: UNIT 9, FORSTER SQUARE RETAIL PARK, 53, VALLEY ROAD, BRADFORD, BD1 4RN            Classification: Electrical Goods Sales, Manufacturers &amp; Wholesalers  <b>Status: Active</b>            Positional Accuracy: Automatically positioned to the address</p>	A19NW (NE)	838	-	416280 433759
285	<p><b>Contemporary Trade Directory Entries</b></p> <p>Name: Currys            Location: Forster Square, Bradford, West Yorkshire, BD1 4JB            Classification: Electrical Goods Sales, Manufacturers &amp; Wholesalers  <b>Status: Inactive</b>            Positional Accuracy: Manually positioned to the address or location</p>	A19NW (NE)	839	-	416280 433760
285	<p><b>Contemporary Trade Directory Entries</b></p> <p>Name: Currys Pc World            Location: Unit 9 Forster Square Retail Park, Bradford, BD1 4AG            Classification: Electrical Goods Sales, Manufacturers &amp; Wholesalers  <b>Status: Active</b>            Positional Accuracy: Manually positioned to the address or location</p>	A19NW (NE)	840	-	416292 433754
286	<p><b>Contemporary Trade Directory Entries</b></p> <p>Name: Power Start            Location: City Road Garage, 204-208, City Road, Bradford, West Yorkshire, BD8 8JP            Classification: Mot Testing Centres  <b>Status: Inactive</b>            Positional Accuracy: Automatically positioned to the address</p>	A17SE (NW)	840	-	415219 433613
286	<p><b>Contemporary Trade Directory Entries</b></p> <p>Name: P D Bannister            Location: Globe Mills, Lower Globe Street, Bradford, West Yorkshire, BD8 8JW            Classification: Road Haulage Services  <b>Status: Inactive</b>            Positional Accuracy: Automatically positioned to the address</p>	A17SE (NW)	853	-	415219 433633
286	<p><b>Contemporary Trade Directory Entries</b></p> <p>Name: Bannister Transport &amp; Distribution            Location: Globe Mills, Lower Globe Street, Bradford, West Yorkshire, BD8 8JW            Classification: Road Haulage Services  <b>Status: Inactive</b>            Positional Accuracy: Automatically positioned to the address</p>	A17SE (NW)	853	-	415219 433633



Map ID	Details	Quadrant Reference (Compass Direction)	Estimated Distance From Site	Contact	NGR
286	<b>Contemporary Trade Directory Entries</b> Name: Ripling Engineering Ltd Location: 18, Lower Globe Street, Bradford, BD8 8JW Classification: Engineers - General <b>Status: Active</b> Positional Accuracy: Automatically positioned to the address	A17SE (NW)	854	-	415219 433633
286	<b>Contemporary Trade Directory Entries</b> Name: Kay'S Location: Unit 9 Lower Globe Street, City Road, Bradford, West Yorkshire, BD8 8JP Classification: Commercial Vehicle Servicing, Repairs, Parts & Accessories <b>Status: Active</b> Positional Accuracy: Manually positioned to the road within the address or location	A17SE (NW)	856	-	415208 433625
286	<b>Contemporary Trade Directory Entries</b> Name: G X Soccer Location: Lower Globe St, Bradford, West Yorkshire, BD8 8JW Classification: Leisure & Sportswear Manufacturers & Wholesalers <b>Status: Inactive</b> Positional Accuracy: Manually positioned to the road within the address or location	A17SE (NW)	859	-	415228 433650
287	<b>Contemporary Trade Directory Entries</b> Name: Harris Cars Location: Unit 9, Bowland Street, Bradford, West Yorkshire, BD1 3BW Classification: Car Dealers - Used <b>Status: Inactive</b> Positional Accuracy: Automatically positioned to the address	A18NW (N)	843	-	415798 433886
287	<b>Contemporary Trade Directory Entries</b> Name: A J Car & Commercials Location: Unit 9, Bowland Street, Bradford, West Yorkshire, BD1 3BW Classification: Garage Services <b>Status: Inactive</b> Positional Accuracy: Automatically positioned to the address	A18NW (N)	843	-	415798 433886
287	<b>Contemporary Trade Directory Entries</b> Name: Lumb Lane Tyres Location: Unit 5, Bowland Street, Bradford, West Yorkshire, BD1 3BW Classification: Car Body Repairs <b>Status: Active</b> Positional Accuracy: Automatically positioned to the address	A18NW (N)	843	-	415798 433886
287	<b>Contemporary Trade Directory Entries</b> Name: Jimmy'S Recovery Location: UNIT 9, BOWLAND STREET, BRADFORD, BD1 3BW Classification: Car Breakdown & Recovery Services <b>Status: Active</b> Positional Accuracy: Automatically positioned to the address	A18NW (N)	844	-	415779 433886
288	<b>Contemporary Trade Directory Entries</b> Name: Bradford Auto Centre Location: Unit 4, Bradford Autos, Midland Road, Bradford, BD1 3EQ Classification: Car Dealers - Used <b>Status: Inactive</b> Positional Accuracy: Automatically positioned to the address	A18NE (N)	843	-	416109 433842
288	<b>Contemporary Trade Directory Entries</b> Name: Carmine Ices Co Ltd Location: Midland Road, Bradford, West Yorkshire, BD1 3EQ Classification: Ice Cream Manufacturers & Suppliers <b>Status: Inactive</b> Positional Accuracy: Automatically positioned to the address	A18NE (N)	843	-	416109 433842
288	<b>Contemporary Trade Directory Entries</b> Name: Carmine Ice Cream Co Ltd Location: Midland Road, Bradford, West Yorkshire, BD1 3EQ Classification: Ice Cream Manufacturers & Suppliers <b>Status: Inactive</b> Positional Accuracy: Automatically positioned to the address	A18NE (N)	843	-	416109 433842
289	<b>Contemporary Trade Directory Entries</b> Name: Drummond Group Plc Location: Lumb Lane Mills, Bradford, West Yorkshire, BD8 7RL Classification: Textile Manufacturing <b>Status: Inactive</b> Positional Accuracy: Automatically positioned to the address	A18NW (N)	851	-	415622 433868
289	<b>Contemporary Trade Directory Entries</b> Name: Pioneer Weaving Ltd Location: The Weaving Room, Lumb La Mills, Bradford, West Yorkshire, BD8 7GA Classification: Textile Manufacturing <b>Status: Inactive</b> Positional Accuracy: Automatically positioned to the address	A18NW (N)	852	-	415622 433868

Map ID	Details	Quadrant Reference (Compass Direction)	Estimated Distance From Site	Contact	NGR
290	<b>Contemporary Trade Directory Entries</b> Name: Atr Transport (UK) Ltd Location: 1, Park Lane, Bradford, West Yorkshire, BD5 0JL Classification: Road Haulage Services <b>Status: Inactive</b> Positional Accuracy: Automatically positioned to the address	A8SE (S)	854	-	415958 432157
291	<b>Contemporary Trade Directory Entries</b> Name: Mughal Industries Location: 39 Bowland St, Bradford, West Yorkshire, BD1 3BW Classification: Textile Manufacturing <b>Status: Inactive</b> Positional Accuracy: Manually positioned to the road within the address or location	A18NW (N)	859	-	415742 433898
291	<b>Contemporary Trade Directory Entries</b> Name: Atm Cars Location: Unit 7, Bowland St, Bradford, West Yorkshire, BD1 3BW Classification: Car Dealers - Used <b>Status: Inactive</b> Positional Accuracy: Manually positioned within the geographical locality	A18NW (N)	877	-	415735 433915
291	<b>Contemporary Trade Directory Entries</b> Name: Maningham Autos Location: 55, Bowland Street, Bradford, BD1 3BW Classification: Garage Services <b>Status: Active</b> Positional Accuracy: Automatically positioned to the address	A18NW (N)	900	-	415723 433937
292	<b>Contemporary Trade Directory Entries</b> Name: Home Furnishers Location: 71, White Abbey Road, Bradford, West Yorkshire, BD8 8DR Classification: Hardware <b>Status: Active</b> Positional Accuracy: Automatically positioned to the address	A17NE (NW)	867	-	415360 433768
293	<b>Contemporary Trade Directory Entries</b> Name: Transco Location: Bradford District Office, Valley Road, Bradford, West Yorkshire, BD1 4SW Classification: Engineers - General <b>Status: Inactive</b> Positional Accuracy: Automatically positioned to the address	A19SE (NE)	869	-	416558 433560
293	<b>Contemporary Trade Directory Entries</b> Name: Lynn Motors Location: 4, Holdsworth Street, Bradford, BD1 4UG Classification: Garage Services <b>Status: Active</b> Positional Accuracy: Automatically positioned to the address	A19SE (NE)	900	-	416588 433571
294	<b>Contemporary Trade Directory Entries</b> Name: S Cordingley (Bradford) Ltd Location: West End House, 39, Legrams Lane, Bradford, West Yorkshire, BD7 1NH Classification: Textile Manufacturing <b>Status: Inactive</b> Positional Accuracy: Automatically positioned to the address	A12SW (W)	878	-	414964 432862
294	<b>Contemporary Trade Directory Entries</b> Name: Keen Print Location: Legrams Mill, Legrams Lane, Bradford, West Yorkshire, BD7 1NH Classification: Printers <b>Status: Inactive</b> Positional Accuracy: Automatically positioned to the address	A12SW (W)	878	-	414964 432862
294	<b>Contemporary Trade Directory Entries</b> Name: Torque Tyres Ltd Location: Legrams Mill, Legrams Lane, Bradford, West Yorkshire, BD7 1NH Classification: Garage Services <b>Status: Inactive</b> Positional Accuracy: Automatically positioned to the address	A12SW (W)	878	-	414964 432862
294	<b>Contemporary Trade Directory Entries</b> Name: National Auto Clinic Location: Unit 9 Legrams Hill, Legrams La, Bradford, West Yorkshire, BD7 1NH Classification: Garage Services <b>Status: Inactive</b> Positional Accuracy: Manually positioned to the address or location	A12SW (W)	879	-	414964 432862
294	<b>Contemporary Trade Directory Entries</b> Name: Precision Blast Uk Location: Legrams Mill, Legrams La, Bradford, West Yorkshire, BD7 1NH Classification: Industrial Services <b>Status: Inactive</b> Positional Accuracy: Manually positioned to the address or location	A12SW (W)	879	-	414964 432862

Map ID	Details	Quadrant Reference (Compass Direction)	Estimated Distance From Site	Contact	NGR
294	<b>Contemporary Trade Directory Entries</b> Name: Basir Autos Location: Legrams Mill, Legrams La, Bradford, West Yorkshire, BD7 1NH Classification: Spraying - Paint & Coatings <b>Status: Inactive</b> Positional Accuracy: Manually positioned to the address or location	A12SW (W)	879	-	414964 432862
294	<b>Contemporary Trade Directory Entries</b> Name: Bankfield Garage Location: Legrams Mill, Legrams La, Bradford, West Yorkshire, BD7 1NH Classification: Garage Services <b>Status: Inactive</b> Positional Accuracy: Manually positioned to the address or location	A12SW (W)	883	-	414960 432860
294	<b>Contemporary Trade Directory Entries</b> Name: Zaf Atou Salvage Location: Unit 1, Legrams Commercial Centre, Legrams La, Bradford, West Yorkshire, BD7 1NH Classification: Car Body Repairs <b>Status: Inactive</b> Positional Accuracy: Automatically positioned to the address	A12SW (W)	888	-	414960 432834
294	<b>Contemporary Trade Directory Entries</b> Name: Raja Bros Fabrication Location: Unit 10 Legrams La, Bradford, West Yorkshire, BD7 1NH Classification: Wrought Ironwork <b>Status: Inactive</b> Positional Accuracy: Manually positioned to the road within the address or location	A12SW (W)	896	-	414942 432888
295	<b>Contemporary Trade Directory Entries</b> Name: J I Furniture Location: Dirkehill Rd, Bradford, West Yorkshire, BD7 1QR Classification: Furniture Manufacturers - Home & Office <b>Status: Inactive</b> Positional Accuracy: Automatically positioned to the address	A7SE (SW)	887	-	415322 432295
296	<b>Contemporary Trade Directory Entries</b> Name: S O S Damp Proofing Specialists Location: 11, Edward Street, Wakefield Road, Bradford, West Yorkshire, BD4 7BH Classification: Damp & Dry Rot Control <b>Status: Inactive</b> Positional Accuracy: Automatically positioned to the address	A9NE (SE)	890	-	416668 432628
296	<b>Contemporary Trade Directory Entries</b> Name: Divine Ventures Location: 11, EDWARD STREET, WAKEFIELD ROAD, BRADFORD, BD4 7BH Classification: Freight Forwarders <b>Status: Active</b> Positional Accuracy: Automatically positioned to the address	A9NE (SE)	891	-	416668 432628
296	<b>Contemporary Trade Directory Entries</b> Name: Print Plus Location: 2, Bolling Road, Bradford, West Yorkshire, BD4 7BA Classification: Printers <b>Status: Active</b> Positional Accuracy: Automatically positioned to the address	A9NE (SE)	935	-	416711 432615
296	<b>Contemporary Trade Directory Entries</b> Name: Print Plus Ltd Location: 2, Bolling Road, Bradford, West Yorkshire, BD4 7BA Classification: Printers <b>Status: Inactive</b> Positional Accuracy: Automatically positioned to the address	A9NE (SE)	935	-	416711 432615
296	<b>Contemporary Trade Directory Entries</b> Name: Glidfield Ltd Location: 2, Bolling Road, Bradford, West Yorkshire, BD4 7BA Classification: Sheet Metal Work <b>Status: Inactive</b> Positional Accuracy: Automatically positioned to the address	A9NE (SE)	935	-	416711 432615
296	<b>Contemporary Trade Directory Entries</b> Name: Broadbent & Tilleard Location: 2, Bolling Road, Bradford, West Yorkshire, BD4 7BA Classification: Print Finishers <b>Status: Inactive</b> Positional Accuracy: Automatically positioned to the address	A9NE (SE)	935	-	416711 432615

Map ID	Details	Quadrant Reference (Compass Direction)	Estimated Distance From Site	Contact	NGR
296	<p><b>Contemporary Trade Directory Entries</b></p> <p>Name: Europ Clothing            Location: 2, Bolling Road, Bradford, West Yorkshire, BD4 7BA            Classification: Printers            Status: <b>Inactive</b>            Positional Accuracy: Automatically positioned to the address</p>	A9NE (SE)	935	-	416711 432615
296	<p><b>Contemporary Trade Directory Entries</b></p> <p>Name: S J K Auto Body Ltd            Location: Guy St, Bradford, West Yorkshire, BD4 7BB            Classification: Car Body Repairs            Status: <b>Inactive</b>            Positional Accuracy: Manually positioned within the geographical locality</p>	A9NE (SE)	951	-	416708 432573
297	<p><b>Contemporary Trade Directory Entries</b></p> <p>Name: Orient Press            Location: Zafar House, 29, Canal Road, Bradford, West Yorkshire, BD1 4AJ            Classification: Printers            Status: <b>Inactive</b>            Positional Accuracy: Automatically positioned to the address</p>	A19SE (NE)	896	-	416608 433537
297	<p><b>Contemporary Trade Directory Entries</b></p> <p>Name: Dixon Car Clinic            Location: Canal Rd, Bradford, West Yorkshire, BD1 4AJ            Classification: Garage Services            Status: <b>Inactive</b>            Positional Accuracy: Manually positioned to the road within the address or location</p>	A19SE (NE)	911	-	416631 433530
297	<p><b>Contemporary Trade Directory Entries</b></p> <p>Name: C &amp; S Printers            Location: 32, Canal Road, Bradford, West Yorkshire, BD1 4BA            Classification: Printers            Status: <b>Inactive</b>            Positional Accuracy: Automatically positioned to the address</p>	A19SE (NE)	917	-	416649 433512
297	<p><b>Contemporary Trade Directory Entries</b></p> <p>Name: V12 Power Ltd            Location: 240, Canal Road, Bradford, West Yorkshire, BD1 4SX            Classification: Car Dealers            Status: <b>Inactive</b>            Positional Accuracy: Manually positioned to the road within the address or location</p>	A19SE (NE)	929	-	416638 433551
298	<p><b>Contemporary Trade Directory Entries</b></p> <p>Name: Hindle Reman            Location: Caledonia Street, Bradford, West Yorkshire, BD5 0EL            Classification: Engine Rebuilding &amp; Reconditioning            Status: <b>Inactive</b>            Positional Accuracy: Automatically positioned to the address</p>	A9SW (SE)	897	-	416466 432343
298	<p><b>Contemporary Trade Directory Entries</b></p> <p>Name: Hindle Gears Ltd            Location: Caledonia Street, Bradford, West Yorkshire, BD5 0EL            Classification: Engineers - General            Status: <b>Active</b>            Positional Accuracy: Automatically positioned to the address</p>	A9SW (SE)	897	-	416466 432343
299	<p><b>Contemporary Trade Directory Entries</b></p> <p>Name: P S Autos Ltd            Location: Bedford Street, Bradford, West Yorkshire, BD4 7AU            Classification: Garage Services            Status: <b>Inactive</b>            Positional Accuracy: Automatically positioned to the address</p>	A9NE (SE)	900	-	416698 432673
299	<p><b>Contemporary Trade Directory Entries</b></p> <p>Name: M J 1 Autos            Location: Bedford Street, Bradford, West Yorkshire, BD4 7AU            Classification: Garage Services            Status: <b>Inactive</b>            Positional Accuracy: Manually positioned within the geographical locality</p>	A9NE (E)	901	-	416701 432678
300	<p><b>Contemporary Trade Directory Entries</b></p> <p>Name: Inwido            Location: 26-28, Church Bank, Bradford, West Yorkshire, BD1 4DZ            Classification: Window Frame Manufacturers            Status: <b>Inactive</b>            Positional Accuracy: Automatically positioned to the address</p>	A14NE (E)	903	-	416750 433233
300	<p><b>Contemporary Trade Directory Entries</b></p> <p>Name: Al Aqsa Cola Co Ltd            Location: 9 Park Gate, Bradford, West Yorkshire, BD1 5BS            Classification: Soft Drinks - Manufacturers            Status: <b>Inactive</b>            Positional Accuracy: Manually positioned to the address or location</p>	A14NE (E)	904	-	416754 433220

Map ID	Details	Quadrant Reference (Compass Direction)	Estimated Distance From Site	Contact	NGR
301	<b>Contemporary Trade Directory Entries</b> Name: S C S Location: Unit 13, 53, Valley Road, Bradford, West Yorkshire, BD1 4RN Classification: Furniture Manufacturers - Home & Office <b>Status: Inactive</b> Positional Accuracy: Automatically positioned to the address	A19NW (NE)	906	-	416214 433867
302	<b>Contemporary Trade Directory Entries</b> Name: Globetrade Car Sales Location: Unit 2, Globe Mills, Lower Globe Street, Bradford, BD8 8JW Classification: Car Dealers - Used <b>Status: Active</b> Positional Accuracy: Automatically positioned to the address	A17SE (NW)	913	-	415194 433693
303	<b>Contemporary Trade Directory Entries</b> Name: Nesfield Tyre Services Ltd Location: Nesfield Street, Bradford, West Yorkshire, BD1 3ET Classification: Tyre Dealers <b>Status: Inactive</b> Positional Accuracy: Automatically positioned to the address	A18NE (N)	917	-	416029 433941
304	<b>Contemporary Trade Directory Entries</b> Name: T C E Cleaning Commercial Cleaning Services Location: Suite 23 Malik House Oakwood Court, City Road, Bradford, West Yorkshire, BD8 8JY Classification: Commercial Cleaning Services <b>Status: Active</b> Positional Accuracy: Manually positioned to the address or location	A17SW (NW)	919	-	415117 433616
304	<b>Contemporary Trade Directory Entries</b> Name: A A Pallet Services Location: City Business Park, Saxon Street, Bradford, West Yorkshire, BD8 8AG Classification: Pallets, Crates & Packing Cases <b>Status: Active</b> Positional Accuracy: Automatically positioned to the address	A17SW (NW)	938	-	415114 433642
304	<b>Contemporary Trade Directory Entries</b> Name: Enviro Plastics Ltd Location: Unit 11-12, Oakwood Warehouse, Saxon Street, Bradford, West Yorkshire, BD8 8AG Classification: Recycling Services <b>Status: Inactive</b> Positional Accuracy: Automatically positioned to the address	A17SW (NW)	947	-	415113 433655
304	<b>Contemporary Trade Directory Entries</b> Name: Mat Transport Ltd Location: Oakwood House, City Road, Bradford, West Yorkshire, BD8 8JY Classification: Freight Forwarders <b>Status: Inactive</b> Positional Accuracy: Automatically positioned to the address	A17SW (NW)	947	-	415113 433655
305	<b>Contemporary Trade Directory Entries</b> Name: Phil Wilson Stained Glass Location: Cathedral Halls, Stott Hill, Bradford, West Yorkshire, BD1 4EH Classification: Stained Glass Designers & Producers <b>Status: Active</b> Positional Accuracy: Automatically positioned to the address	A14NE (E)	922	-	416748 433309
306	<b>Contemporary Trade Directory Entries</b> Name: Aztek International Ltd Location: Office 4, 64, Vicar Lane, Bradford, BD1 5AH Classification: Road Haulage Services <b>Status: Active</b> Positional Accuracy: Automatically positioned to the address	A14NE (E)	923	-	416789 433125
307	<b>Contemporary Trade Directory Entries</b> Name: Skin Up Location: Centre for Enterprise, 114-116, Manningham Lane, Bradford, West Yorkshire, BD8 7JF Classification: Leather Garments & Products <b>Status: Inactive</b> Positional Accuracy: Manually positioned to the road within the address or location	A18NE (N)	926	-	415868 433969
307	<b>Contemporary Trade Directory Entries</b> Name: Bradford Automotives Location: 55, Bowland Street, Bradford, West Yorkshire, BD1 3BW Classification: Tyre Dealers <b>Status: Inactive</b> Positional Accuracy: Automatically positioned to the address	A18NW (N)	936	-	415833 433980

Map ID	Details	Quadrant Reference (Compass Direction)	Estimated Distance From Site	Contact	NGR
307	<b>Contemporary Trade Directory Entries</b> Name: Halal Meat Centre Location: 128, Manningham Lane, Bradford, BD8 7JF Classification: Meat - Wholesale <b>Status: Inactive</b> Positional Accuracy: Automatically positioned to the address	A18NE (N)	975	-	415857 434019
307	<b>Contemporary Trade Directory Entries</b> Name: Tropical Ices Location: 128, Manningham Lane, Bradford, West Yorkshire, BD8 7JF Classification: Ice Cream Manufacturers & Suppliers <b>Status: Inactive</b> Positional Accuracy: Automatically positioned to the address	A18NE (N)	976	-	415857 434019
308	<b>Contemporary Trade Directory Entries</b> Name: Trade Frames Yorkshire Location: Unit7,296 Thornton Road, Bradford, West Yorkshire, BD8 8JZ Classification: Window Frames - Sales & Service <b>Status: Active</b> Positional Accuracy: Manually positioned to the address or location	A17SW (NW)	927	-	415088 433590
308	<b>Contemporary Trade Directory Entries</b> Name: Elite Fabrications Ltd Location: 296 Thornton Road, Bradford, West Yorkshire, BD8 8JZ Classification: Machine Shops <b>Status: Inactive</b> Positional Accuracy: Automatically positioned to the address	A17SW (NW)	927	-	415088 433590
308	<b>Contemporary Trade Directory Entries</b> Name: Lifestyle Clothing Manufacturers Location: 296 Unit B,Thornton Rd, Bradford, West Yorkshire, BD8 8JZ Classification: Clothing & Fabrics - Manufacturers <b>Status: Inactive</b> Positional Accuracy: Manually positioned to the address or location	A17SW (NW)	932	-	415086 433596
309	<b>Contemporary Trade Directory Entries</b> Name: R S Bateman Ltd Location: Concorde House, 34, Nesfield Street, Bradford, BD1 3ET Classification: Floorcoverings - Manufacturers & Wholesalers <b>Status: Active</b> Positional Accuracy: Automatically positioned to the address	A18NE (N)	933	-	416111 433936
309	<b>Contemporary Trade Directory Entries</b> Name: The Golf Club Location: Midland Rd, Bradford, West Yorkshire, BD1 3EQ Classification: Car Dealers - Used <b>Status: Inactive</b> Positional Accuracy: Manually positioned to the road within the address or location	A18NE (N)	940	-	416128 433938
310	<b>Contemporary Trade Directory Entries</b> Name: Hill & Standard Location: Laisteridge Lane, Bradford, West Yorkshire, BD5 0NH Classification: Electronic Component Manufacturers & Distributors <b>Status: Inactive</b> Positional Accuracy: Manually positioned within the geographical locality	A7SE (SW)	935	-	415426 432179
311	<b>Contemporary Trade Directory Entries</b> Name: Greaves Hardware Location: 7, Park Lane, Bradford, West Yorkshire, BD5 0JL Classification: Hardware <b>Status: Inactive</b> Positional Accuracy: Automatically positioned to the address	A8SE (S)	936	-	415964 432076
312	<b>Contemporary Trade Directory Entries</b> Name: Frank Russell & Son Location: St. Annes House, Guy Street, Bradford, West Yorkshire, BD4 7BB Classification: Distribution Services <b>Status: Inactive</b> Positional Accuracy: Automatically positioned to the address	A9NE (SE)	944	-	416684 432544
313	<b>Contemporary Trade Directory Entries</b> Name: M & M Location: 65, Nesfield Street, Bradford, BD1 3ET Classification: Sheet Metal Work <b>Status: Inactive</b> Positional Accuracy: Automatically positioned to the address	A18NE (N)	946	-	416076 433959

Map ID	Details	Quadrant Reference (Compass Direction)	Estimated Distance From Site	Contact	NGR
314	<p><b>Contemporary Trade Directory Entries</b></p> <p>Name: Office Cleaning            Location: Centre for Enterprise, 114-116, Manningham Lane, Bradford, West Yorkshire, BD8 7JF            Classification: Cleaning Services - Domestic  <b>Status: Inactive</b>            Positional Accuracy: Manually positioned to the address or location</p>	A18NE (N)	949	-	415882 433992
315	<p><b>Contemporary Trade Directory Entries</b></p> <p>Name: Spotprint            Location: 5, Guy Street, Bradford, West Yorkshire, BD4 7BB            Classification: Printers  <b>Status: Active</b>            Positional Accuracy: Automatically positioned to the address</p>	A9NE (SE)	951	-	416716 432588
315	<p><b>Contemporary Trade Directory Entries</b></p> <p>Name: P D Technology            Location: 5, Guy Street, Bradford, West Yorkshire, BD4 7BB            Classification: Electronic Component Manufacturers &amp; Distributors  <b>Status: Inactive</b>            Positional Accuracy: Automatically positioned to the address</p>	A9NE (SE)	951	-	416716 432588
315	<p><b>Contemporary Trade Directory Entries</b></p> <p>Name: L Higgins &amp; Son Bradford Ltd            Location: 2, Hardy Street, Wakefield Road, Bradford, West Yorkshire, BD4 7AS            Classification: Car Body Repairs  <b>Status: Inactive</b>            Positional Accuracy: Automatically positioned to the address</p>	A9NE (SE)	997	-	416763 432581
316	<p><b>Contemporary Trade Directory Entries</b></p> <p>Name: A S Pickering Ltd            Location: 7, Springfield Place, Bradford, West Yorkshire, BD1 3EZ            Classification: Car Body Repairs  <b>Status: Inactive</b>            Positional Accuracy: Automatically positioned to the address</p>	A18NE (N)	954	-	415949 433992
317	<p><b>Contemporary Trade Directory Entries</b></p> <p>Name: Master-Plan Systems Ltd            Location: 14, Peckover Street, Bradford, West Yorkshire, BD1 5BD            Classification: Office Equipment Manufacturers &amp; Distributors  <b>Status: Inactive</b>            Positional Accuracy: Automatically positioned to the address</p>	A14NE (E)	955	-	416805 433224
317	<p><b>Contemporary Trade Directory Entries</b></p> <p>Name: Vuitoni Blinds            Location: Belmont Mill, 7, Burnett Street, Bradford, West Yorkshire, BD1 5BJ            Classification: Blinds, Awnings &amp; Canopies  <b>Status: Inactive</b>            Positional Accuracy: Automatically positioned to the address</p>	A14NE (E)	1000	-	416845 433254
317	<p><b>Contemporary Trade Directory Entries</b></p> <p>Name: Vuitoni Blinds            Location: 7a, Burnett Street, Bradford, BD1 5BJ            Classification: Blinds, Awnings &amp; Canopies  <b>Status: Active</b>            Positional Accuracy: Automatically positioned to the address</p>	A14NE (E)	1000	-	416845 433254
317	<p><b>Contemporary Trade Directory Entries</b></p> <p>Name: Quality Freight Services Ltd            Location: Belmont Business Centre, Burnett Street, Bradford, West Yorkshire, BD1 5BJ            Classification: Freight Forwarders  <b>Status: Inactive</b>            Positional Accuracy: Automatically positioned to the address</p>	A14NE (E)	1000	-	416845 433254
317	<p><b>Contemporary Trade Directory Entries</b></p> <p>Name: Eco Energy Funding            Location: Suite 9 Belmont Business Centre, 7 Burnett Street, Bradford, West Yorkshire, BD1 5BJ            Classification: Heating Equipment - Sales &amp; Service  <b>Status: Active</b>            Positional Accuracy: Manually positioned to the address or location</p>	A14NE (E)	1000	-	416845 433254
318	<p><b>Contemporary Trade Directory Entries</b></p> <p>Name: Classique Gas            Location: 50, Edward Street, Wakefield Road, Bradford, West Yorkshire, BD4 7BH            Classification: Cleaning Services - Commercial  <b>Status: Inactive</b>            Positional Accuracy: Automatically positioned to the address</p>	A9NE (SE)	958	-	416656 432470

Map ID	Details	Quadrant Reference (Compass Direction)	Estimated Distance From Site	Contact	NGR
319	<b>Contemporary Trade Directory Entries</b> Name: Ibatex Ltd Location: 38, Canal Road, Bradford, West Yorkshire, BD1 4BA Classification: Clothing & Fabrics - Manufacturers Status: <b>Inactive</b> Positional Accuracy: Automatically positioned to the address	A19SE (NE)	959	-	416667 433563
320	<b>Contemporary Trade Directory Entries</b> Name: P D Bannister Location: Unit 1 Globe Mills, Lower Globe Street, Bradford, West Yorkshire, BD8 8JW Classification: Distribution Services Status: <b>Inactive</b> Positional Accuracy: Automatically positioned to the address	A17NE (NW)	964	-	415195 433764
320	<b>Contemporary Trade Directory Entries</b> Name: V & A Products Ltd Location: Globe Mills, White Abbey Road, Bradford, West Yorkshire, BD8 8JL Classification: Knitting Yarn Manufacturers & Wholesalers Status: <b>Inactive</b> Positional Accuracy: Automatically positioned to the address	A17NE (NW)	964	-	415195 433763
320	<b>Contemporary Trade Directory Entries</b> Name: Duttons Yarns Ltd Location: Globe Mills, White Abbey Road, Bradford, West Yorkshire, BD8 8JL Classification: Knitting Yarn Manufacturers & Wholesalers Status: <b>Active</b> Positional Accuracy: Automatically positioned to the address	A17NE (NW)	964	-	415195 433763
321	<b>Contemporary Trade Directory Entries</b> Name: R M Y Vehicle Solutions Location: SAFEGLAZE HOUSE, NORTH BROOK STREET, BRADFORD, BD1 4BD Classification: Car Dealers - Used Status: <b>Active</b> Positional Accuracy: Automatically positioned to the address	A19NE (NE)	964	-	416550 433711
322	<b>Contemporary Trade Directory Entries</b> Name: Grantham Upholstery Location: 9, Rand Place, Bradford, West Yorkshire, BD7 1RT Classification: Furniture Manufacturers - Home & Office Status: <b>Inactive</b> Positional Accuracy: Automatically positioned to the address	A7SW (SW)	966	-	415156 432330
323	<b>Contemporary Trade Directory Entries</b> Name: M G Packaging Ltd Location: Midland Mills, Valley Road, Bradford, West Yorkshire, BD1 4RP Classification: Packaging & Wrapping Equipment & Supplies Status: <b>Inactive</b> Positional Accuracy: Automatically positioned to the address	A19NW (NE)	975	-	416437 433821
324	<b>Contemporary Trade Directory Entries</b> Name: Bradford Paper Converters Location: Belle Vue Works, 1-3 Jubilee Street, Bradford, West Yorkshire, BD1 3BT Classification: Hygiene & Sanitary Appliance Manufacturers Status: <b>Active</b> Positional Accuracy: Automatically positioned to the address	A18NW (N)	977	-	415787 434020
324	<b>Contemporary Trade Directory Entries</b> Name: Sylhet Laundrette Location: Belle Vue Works, 1-3 Jubilee Street, Bradford, West Yorkshire, BD1 3BT Classification: Dry Cleaners Status: <b>Inactive</b> Positional Accuracy: Manually positioned to the road within the address or location	A18NW (N)	986	-	415797 434029
325	<b>Contemporary Trade Directory Entries</b> Name: Que Packaging Location: 14, Chapel Street, Bradford, BD1 5DL Classification: Polythene & Plastic Sheeting Supplies Status: <b>Active</b> Positional Accuracy: Automatically positioned to the address	A14NE (E)	982	-	416852 433069
325	<b>Contemporary Trade Directory Entries</b> Name: Flamstop Fire & Safety Equipment Ltd Location: 22, Chapel Street, Bradford, West Yorkshire, BD1 5DL Classification: Firefighting Equipment Status: <b>Active</b> Positional Accuracy: Automatically positioned to the address	A15NW (E)	993	-	416862 433092
326	<b>Contemporary Trade Directory Entries</b> Name: Premier Windows Location: Brick Lane Mills, 298, Thornton Road, Bradford, West Yorkshire, BD8 8JZ Classification: Window Frame Manufacturers Status: <b>Inactive</b> Positional Accuracy: Automatically positioned to the address	A17SW (NW)	984	-	415037 433618



Map ID	Details	Quadrant Reference (Compass Direction)	Estimated Distance From Site	Contact	NGR
326	<b>Contemporary Trade Directory Entries</b> Name: E-Zee Care Supplies Location: Brick Lane Mills, 298, Thornton Road, Bradford, West Yorkshire, BD8 8JZ Classification: Furniture Manufacturers - Home & Office <b>Status: Inactive</b> Positional Accuracy: Automatically positioned to the address	A17SW (NW)	984	-	415037 433618
326	<b>Contemporary Trade Directory Entries</b> Name: Broadbent & Tilleard Location: Brick Lane Mills, 298, Thornton Road, Bradford, West Yorkshire, BD8 8JZ Classification: Bookbinding & Equipment <b>Status: Inactive</b> Positional Accuracy: Manually positioned to the address or location	A17SW (NW)	984	-	415037 433618
326	<b>Contemporary Trade Directory Entries</b> Name: Elite Doors & Windows Ltd Location: 298 Thornton Road, Bradford, West Yorkshire, BD8 8JZ Classification: Window Frame Manufacturers <b>Status: Active</b> Positional Accuracy: Automatically positioned to the address	A17SW (NW)	984	-	415037 433618
326	<b>Contemporary Trade Directory Entries</b> Name: Sparky Ltd Location: Brick Lane Mills, 298, Thornton Road, Bradford, West Yorkshire, BD8 8JZ Classification: Car Breakdown & Recovery Services <b>Status: Inactive</b> Positional Accuracy: Manually positioned to the address or location	A17SW (NW)	984	-	415037 433618
326	<b>Contemporary Trade Directory Entries</b> Name: Car Galaxy Location: Brick Lane Mills, 298, Thornton Road, Bradford, West Yorkshire, BD8 8JZ Classification: Car Dealers <b>Status: Inactive</b> Positional Accuracy: Manually positioned to the address or location	A17SW (NW)	984	-	415037 433618
326	<b>Contemporary Trade Directory Entries</b> Name: Falak Bradford Ltd Location: Brick Lane Mills, 298, Thornton Road, Bradford, West Yorkshire, BD8 8JZ Classification: Clothing & Fabrics - Manufacturers <b>Status: Active</b> Positional Accuracy: Automatically positioned to the address	A17SW (NW)	984	-	415037 433618
327	<b>Contemporary Trade Directory Entries</b> Name: Prime Image Sign Ltd Location: 95 Leeds Old Rd, Bradford, West Yorkshire, BD3 8JW Classification: Digital Printing <b>Status: Inactive</b> Positional Accuracy: Manually positioned to the road within the address or location	A15SW (E)	992	-	416863 433024
328	<b>Contemporary Trade Directory Entries</b> Name: Mumtaz Location: 42, Legrams Lane, Bradford, BD7 1ND Classification: Food Products - Manufacturers <b>Status: Active</b> Positional Accuracy: Automatically positioned to the address	A12SW (W)	994	-	414839 432921
329	<b>Contemporary Trade Directory Entries</b> Name: S R Distributors Location: 197, Great Horton Road, Bradford, West Yorkshire, BD7 1RP Classification: Electrical Goods Sales, Manufacturers & Wholesalers <b>Status: Inactive</b> Positional Accuracy: Automatically positioned to the address	A7NW (SW)	994	-	415080 432368
330	<b>Contemporary Trade Directory Entries</b> Name: Northern Radiators Location: 134, Dirkhill Road, Bradford, West Yorkshire, BD7 1QR Classification: Car Radiator Servicing & Repairs <b>Status: Inactive</b> Positional Accuracy: Automatically positioned to the address	A7SE (SW)	996	-	415196 432253
330	<b>Contemporary Trade Directory Entries</b> Name: Northern Radiators Location: 134, Dirkhill Road, Bradford, West Yorkshire, BD7 1QR Classification: Car Radiator Servicing & Repairs <b>Status: Inactive</b> Positional Accuracy: Automatically positioned to the address	A7SE (SW)	996	-	415196 432253
331	<b>Contemporary Trade Directory Entries</b> Name: White Rose Motors Location: Springmill Street, Bradford, West Yorkshire, BD5 7HF Classification: Car Dealers - Used <b>Status: Active</b> Positional Accuracy: Manually positioned to the road within the address or location	A9SW (SE)	997	-	416302 432111

Map ID	Details	Quadrant Reference (Compass Direction)	Estimated Distance From Site	Contact	NGR
332	<b>Fuel Station Entries</b> Name: Rss Thornton Road Location: 111, Thornton Road , , Bradford, West Yorkshire, BD1 2EP Brand: Texaco Premises Type: Not Applicable <b>Status: Obsolete</b> Positional Accuracy: Manually positioned to the address or location	A13SE (E)	119	-	415980 432979
333	<b>Fuel Station Entries</b> Name: Phoenix Service Station Location: 93, Listerhills Road , , Bradford, West Yorkshire, BD7 1JT Brand: Bp Premises Type: Petrol Station <b>Status: Open</b> Positional Accuracy: Manually positioned to the address or location	A12NE (W)	576	-	415252 433032
334	<b>Fuel Station Entries</b> Name: Shearbridge Garage Location: Great Horton Road , Shearbridge , Bradford, West Yorkshire, BD7 1QG Brand: Gulf Premises Type: Not Applicable <b>Status: Obsolete</b> Positional Accuracy: Automatically positioned to the address	A7NE (SW)	730	-	415297 432522
335	<b>Fuel Station Entries</b> Name: Adelaide Service Station Location: Manchester Road , , Bradford, West Yorkshire, BD5 0DH Brand: Esso Premises Type: Not Applicable <b>Status: Obsolete</b> Positional Accuracy: Automatically positioned to the address	A9NW (SE)	808	-	416392 432396
336	<b>Fuel Station Entries</b> Name: City Road Garage Location: 204-208, City Road , , Bradford, West Yorkshire, BD8 8JP Brand: Obsolete Premises Type: Not Applicable <b>Status: Obsolete</b> Positional Accuracy: Automatically positioned to the address	A17SE (NW)	840	-	415219 433613
337	<b>Fuel Station Entries</b> Name: Save Wapping Location: Canal Road , , Bradford, West Yorkshire, BD1 4AX Brand: Obsolete Premises Type: Not Applicable <b>Status: Obsolete</b> Positional Accuracy: Automatically positioned to the address	A19SE (NE)	974	-	416595 433679
338	<b>Points of Interest - Commercial Services</b> Name: Dawson Location: 159-161 Thornton Road, Bradford, BD1 2EE Category: Recycling Services Class Code: Recycling, Reclamation and Disposal Positional Accuracy: Positioned to address or location	A13NW (NW)	152	10	415703 433117
338	<b>Points of Interest - Commercial Services</b> Name: Mr Sponge Location: 159 Thornton Rd, Bradford, West Yorkshire, BD1 2EE Category: Personal, Consumer and other Services Class Code: Vehicle Cleaning Services Positional Accuracy: Positioned to address or location	A13NW (NW)	153	10	415702 433116
338	<b>Points of Interest - Commercial Services</b> Name: Mr Sponge Location: 159 Thornton Road, Bradford, West Yorkshire, BD1 2EE Category: Personal, Consumer and other Services Class Code: Vehicle Cleaning Services Positional Accuracy: Positioned to address or location	A13NW (NW)	153	10	415702 433116
338	<b>Points of Interest - Commercial Services</b> Name: Tom Dawson Metals Location: 161-163 Thornton Road, Bradford, BD1 2EE Category: Recycling Services Class Code: Scrap Metal Merchants Positional Accuracy: Positioned to address or location	A13NW (NW)	164	10	415694 433125
338	<b>Points of Interest - Commercial Services</b> Name: Scrap Metal Yard Location: Not Supplied Category: Recycling Services Class Code: Scrap Metal Merchants Positional Accuracy: Positioned to an adjacent address or location	A13NW (NW)	180	10	415680 433133

Map ID	Details	Quadrant Reference (Compass Direction)	Estimated Distance From Site	Contact	NGR
338	<b>Points of Interest - Commercial Services</b> Name: Longside Motors Location: 7 Longside Lane, Bradford, BD7 1DF Category: Recycling Services Class Code: Scrap Metal Merchants Positional Accuracy: Positioned to address or location	A13NW (NW)	199	10	415651 433114
338	<b>Points of Interest - Commercial Services</b> Name: Longside Motors Location: 7 Longside Lane, Bradford, BD7 1DF Category: Repair and Servicing Class Code: Vehicle Repair, Testing and Servicing Positional Accuracy: Positioned to address or location	A13NW (NW)	199	10	415651 433114
338	<b>Points of Interest - Commercial Services</b> Name: Lister Hills Location: 1 Listerhills Road, Bradford, BD7 1HX Category: Repair and Servicing Class Code: Vehicle Repair, Testing and Servicing Positional Accuracy: Positioned to address or location	A13NW (NW)	219	10	415635 433128
339	<b>Points of Interest - Commercial Services</b> Name: Grattan Car Disposal Location: Room 14 Block B Grattan Studios 150, Grattan Road, Bradford, BD1 2HS Category: Recycling Services Class Code: Scrap Metal Merchants Positional Accuracy: Positioned to address or location	A13NW (NW)	208	10	415725 433219
340	<b>Points of Interest - Commercial Services</b> Name: Longside Motors Location: 8 Longside Lane, Bradford, BD7 1DF Category: Repair and Servicing Class Code: Vehicle Repair, Testing and Servicing Positional Accuracy: Positioned to address or location	A13NW (W)	251	10	415593 433110
341	<b>Points of Interest - Commercial Services</b> Name: IMO - arc Clean Car Centres Location: 160-172 Thornton Road, Bradford, BD1 2JH Category: Personal, Consumer and other Services Class Code: Vehicle Cleaning Services Positional Accuracy: Positioned to address or location	A13NW (NW)	278	10	415634 433233
341	<b>Points of Interest - Commercial Services</b> Name: Imo Car Wash Location: 160-162 Thornton Road, Bradford, BD1 2JH Category: Personal, Consumer and other Services Class Code: Vehicle Cleaning Services Positional Accuracy: Positioned to address or location	A13NW (NW)	278	10	415634 433233
341	<b>Points of Interest - Commercial Services</b> Name: Arc & Imo Car Wash Location: 160-172 Thornton Road, Bradford, BD1 2JH Category: Personal, Consumer and other Services Class Code: Vehicle Cleaning Services Positional Accuracy: Positioned to address or location	A13NW (NW)	278	10	415634 433233
341	<b>Points of Interest - Commercial Services</b> Name: IMO - arc Clean Car Centres Location: 160-172 Thornton Road, Bradford, BD1 2JH Category: Personal, Consumer and other Services Class Code: Vehicle Cleaning Services Positional Accuracy: Positioned to address or location	A13NW (NW)	278	10	415634 433233
341	<b>Points of Interest - Commercial Services</b> Name: IMO - arc Clean Car Centres Location: 160-172 Thornton Road, Bradford, BD1 2JH Category: Personal, Consumer and other Services Class Code: Vehicle Cleaning Services Positional Accuracy: Positioned to address or location	A13NW (NW)	281	10	415631 433235
342	<b>Points of Interest - Commercial Services</b> Name: M S Accident Repair Centre Ltd Location: Ashton Street, Bradford, BD1 2RP Category: Repair and Servicing Class Code: Vehicle Repair, Testing and Servicing Positional Accuracy: Positioned to address or location	A13NW (NW)	286	10	415731 433310
342	<b>Points of Interest - Commercial Services</b> Name: Harrison Automobile Co Ltd Location: Ashton Street, Bradford, BD1 2RP Category: Repair and Servicing Class Code: Vehicle Repair, Testing and Servicing Positional Accuracy: Positioned to address or location	A13NW (NW)	286	10	415731 433310

Map ID	Details	Quadrant Reference (Compass Direction)	Estimated Distance From Site	Contact	NGR
342	<b>Points of Interest - Commercial Services</b> Name: C S Lind Ltd Location: Ashton Street, Bradford, BD1 2RP Category: Repair and Servicing Class Code: Vehicle Repair, Testing and Servicing Positional Accuracy: Positioned to address or location	A13NW (NW)	286	10	415731 433310
342	<b>Points of Interest - Commercial Services</b> Name: Ashton Service Centre Location: Ashton Street, Bradford, BD1 2RP Category: Repair and Servicing Class Code: Vehicle Repair, Testing and Servicing Positional Accuracy: Positioned to address or location	A13NW (NW)	286	10	415731 433310
342	<b>Points of Interest - Commercial Services</b> Name: Ashton Service Centre Location: Ashton Street, Bradford, BD1 2RP Category: Repair and Servicing Class Code: Vehicle Repair, Testing and Servicing Positional Accuracy: Positioned to address or location	A13NW (NW)	286	10	415731 433310
342	<b>Points of Interest - Commercial Services</b> Name: W S Auto Centre Location: Ground Floor 26, Paradise Street, Bradford, BD1 2HR Category: Repair and Servicing Class Code: Vehicle Repair, Testing and Servicing Positional Accuracy: Positioned to address or location	A13NW (NW)	331	10	415680 433335
343	<b>Points of Interest - Commercial Services</b> Name: Local Car Van Caravan Scrap Yards in Bradford Mobile 07761 107729 Location: 2aa Godwin Street, Bradford, BD1 2ST Category: Recycling Services Class Code: Scrap Metal Merchants Positional Accuracy: Positioned to address or location	A13SE (E)	311	10	416180 432995
344	<b>Points of Interest - Commercial Services</b> Name: Xenon Bulbs Location: 40 Listerhills Road, Bradford, BD7 1HT Category: Repair and Servicing Class Code: Vehicle Repair, Testing and Servicing Positional Accuracy: Positioned to address or location	A13NW (W)	342	10	415515 433161
345	<b>Points of Interest - Commercial Services</b> Name: Car Scrap Yards Location: 38 Sunbridge Road, Bradford, BD1 2AA Category: Recycling Services Class Code: Scrap Metal Merchants Positional Accuracy: Positioned to address or location	A14NW (E)	369	10	416237 433074
345	<b>Points of Interest - Commercial Services</b> Name: The Co-Operative Group Location: 13-15 Sunbridge Road, Bradford, BD1 2AY Category: Repair and Servicing Class Code: Vehicle Repair, Testing and Servicing Positional Accuracy: Positioned to address or location	A14NW (E)	402	10	416273 433037
346	<b>Points of Interest - Commercial Services</b> Name: Mobile Clutch Repairs Location: 61 Listerhills Road, Bradford, BD7 1HZ Category: Repair and Servicing Class Code: Vehicle Repair, Testing and Servicing Positional Accuracy: Positioned to address or location	A12NE (W)	372	10	415468 433120
346	<b>Points of Interest - Commercial Services</b> Name: Power Performance Cars Location: Unit 9 Norcroft Industrial Estate, Norcroft Street, Bradford, BD7 1JA Category: Repair and Servicing Class Code: Vehicle Repair, Testing and Servicing Positional Accuracy: Positioned to address or location	A12NE (W)	403	10	415446 433153
346	<b>Points of Interest - Commercial Services</b> Name: Revtronic Location: 46 Listerhills Road, Bradford, BD7 1HT Category: Repair and Servicing Class Code: Vehicle Repair, Testing and Servicing Positional Accuracy: Positioned to address or location	A12NE (W)	403	10	415459 433185
346	<b>Points of Interest - Commercial Services</b> Name: One Stop Car Clinic Ltd Location: Unit 8 Norcroft Industrial Estate, Norcroft Street, Bradford, BD7 1JA Category: Repair and Servicing Class Code: Vehicle Repair, Testing and Servicing Positional Accuracy: Positioned to address or location	A12NE (W)	432	10	415416 433154

Map ID	Details	Quadrant Reference (Compass Direction)	Estimated Distance From Site	Contact	NGR
346	<b>Points of Interest - Commercial Services</b> Name: Windscreen Services Location: Unit 7 Norcroft Industrial Estate, Norcroft Street, Bradford, BD7 1JA Category: Repair and Servicing Class Code: Vehicle Repair, Testing and Servicing Positional Accuracy: Positioned to address or location	A12NE (W)	436	10	415415 433163
346	<b>Points of Interest - Commercial Services</b> Name: H & I Autos Location: Unit 2-3 Norcroft Industrial Estate, Norcroft Street, Bradford, BD7 1JA Category: Repair and Servicing Class Code: Vehicle Repair, Testing and Servicing Positional Accuracy: Positioned to address or location	A12NE (W)	455	10	415411 433205
346	<b>Points of Interest - Commercial Services</b> Name: H & I Autos Location: Unit 2 Norcroft Industrial Estate, Norcroft Street, Bradford, BD7 1JA Category: Repair and Servicing Class Code: Vehicle Repair, Testing and Servicing Positional Accuracy: Positioned to address or location	A12NE (NW)	456	10	415412 433210
346	<b>Points of Interest - Commercial Services</b> Name: K A D Customz Location: Unit 3 Norcroft Industrial Estate, Norcroft Street, Bradford, BD7 1JA Category: Repair and Servicing Class Code: Vehicle Repair, Testing and Servicing Positional Accuracy: Positioned to address or location	A12NE (NW)	456	10	415412 433210
346	<b>Points of Interest - Commercial Services</b> Name: K.A.D Customz Location: Unit 2-3 Norcroft Industrial Estate, Norcroft Street, Bradford, BD7 1JA Category: Repair and Servicing Class Code: Vehicle Repair, Testing and Servicing Positional Accuracy: Positioned to address or location	A12NE (NW)	456	10	415412 433210
346	<b>Points of Interest - Commercial Services</b> Name: En Kahnz Location: 106 Listerhills Road, Bradford, BD7 1JR Category: Repair and Servicing Class Code: Vehicle Repair, Testing and Servicing Positional Accuracy: Positioned to address or location	A12NE (W)	492	10	415354 433157
346	<b>Points of Interest - Commercial Services</b> Name: Auto Hall Location: Unit D, Handel Street, Bradford, BD7 1JB Category: Repair and Servicing Class Code: Vehicle Repair, Testing and Servicing Positional Accuracy: Positioned to address or location	A12NE (NW)	499	10	415378 433240
346	<b>Points of Interest - Commercial Services</b> Name: Collision Compensation Ltd Location: 106 Listerhills Road, Bradford, BD7 1JR Category: Repair and Servicing Class Code: Vehicle Repair, Testing and Servicing Positional Accuracy: Positioned to address or location	A12NE (W)	502	10	415341 433146
346	<b>Points of Interest - Commercial Services</b> Name: Enkahnz Location: 106 Listerhills Road, Bradford, BD7 1JR Category: Repair and Servicing Class Code: Vehicle Repair, Testing and Servicing Positional Accuracy: Positioned to address or location	A12NE (W)	503	10	415340 433146
347	<b>Points of Interest - Commercial Services</b> Name: Bradford B M W Location: 181 Thornton Road, Bradford, BD1 2JD Category: Repair and Servicing Class Code: Vehicle Repair, Testing and Servicing Positional Accuracy: Positioned to address or location	A12NE (NW)	418	10	415495 433285
347	<b>Points of Interest - Commercial Services</b> Name: Andante Freight Ltd Location: 183 Thornton Road, Bradford, BD1 2JD Category: Transport, Storage and Delivery Class Code: Distribution and Haulage Positional Accuracy: Positioned to address or location	A12NE (NW)	457	10	415468 433314
347	<b>Points of Interest - Commercial Services</b> Name: M D R Motor Company Location: 135 Jowett Street, Bradford, BD1 2JX Category: Repair and Servicing Class Code: Vehicle Repair, Testing and Servicing Positional Accuracy: Positioned to address or location	A17SE (NW)	514	10	415457 433390

Map ID	Details	Quadrant Reference (Compass Direction)	Estimated Distance From Site	Contact	NGR
348	<b>Points of Interest - Commercial Services</b> Name: Stockton Shipping Service Ltd Location: 168 Westgate, Bradford, BD1 2RN Category: Transport, Storage and Delivery Class Code: Distribution and Haulage Positional Accuracy: Positioned to address or location	A18SW (N)	419	10	415841 433463
348	<b>Points of Interest - Commercial Services</b> Name: Stockton Shipping Service Ltd Location: 168 Westgate, Bradford, BD1 2RN Category: Transport, Storage and Delivery Class Code: Distribution and Haulage Positional Accuracy: Positioned to address or location	A18SW (N)	419	10	415841 433463
349	<b>Points of Interest - Commercial Services</b> Name: Vantage Trading Ltd Location: 55 Campus Road, Bradford, BD7 1HR Category: Transport, Storage and Delivery Class Code: Distribution and Haulage Positional Accuracy: Positioned to address or location	A12NE (W)	487	10	415345 433086
349	<b>Points of Interest - Commercial Services</b> Name: Lister Hills Location: 1 Morpeth Street, Bradford, BD7 1JS Category: Repair and Servicing Class Code: Vehicle Repair, Testing and Servicing Positional Accuracy: Positioned to address or location	A12NE (W)	546	10	415292 433129
349	<b>Points of Interest - Commercial Services</b> Name: Northern Auto Care Ltd Location: 1 Morpeth Street, Listerhills, Bradford, BD7 1JS Category: Repair and Servicing Class Code: Vehicle Repair, Testing and Servicing Positional Accuracy: Positioned to address or location	A12NE (W)	565	10	415268 433103
350	<b>Points of Interest - Commercial Services</b> Name: Bradford Metropolitan District Council Location: City Hall, Centenary Square, Bradford, BD1 1HY Category: Recycling Services Class Code: Recycling, Reclamation and Disposal Positional Accuracy: Positioned to address or location	A14SW (E)	493	10	416351 432917
351	<b>Points of Interest - Commercial Services</b> Name: Door 2 Door Mail Location: Malik House 29, Manor Row, Bradford, BD1 4PS Category: Transport, Storage and Delivery Class Code: Distribution and Haulage Positional Accuracy: Positioned to address or location	A19SW (NE)	540	10	416198 433457
351	<b>Points of Interest - Commercial Services</b> Name: Reman-tec Ltd Location: Malik House 29, Manor Row, Bradford, BD1 4PS Category: Repair and Servicing Class Code: Vehicle Repair, Testing and Servicing Positional Accuracy: Positioned to address or location	A19SW (NE)	540	10	416201 433455
351	<b>Points of Interest - Commercial Services</b> Name: Dalta Scrap Yards Bradford Location: Malik House 29, Manor Row, Bradford, BD1 4PS Category: Recycling Services Class Code: Scrap Metal Merchants Positional Accuracy: Positioned to address or location	A19SW (NE)	540	10	416198 433457
351	<b>Points of Interest - Commercial Services</b> Name: Calvert & Holmes Location: 13 Salem Street, Bradford, BD1 4QH Category: Repair and Servicing Class Code: Vehicle Repair, Testing and Servicing Positional Accuracy: Positioned to address or location	A19SW (NE)	592	10	416198 433521
351	<b>Points of Interest - Commercial Services</b> Name: Calvert & Holmes Location: 13 Salem Street, Bradford, BD1 4QH Category: Repair and Servicing Class Code: Vehicle Repair, Testing and Servicing Positional Accuracy: Positioned to address or location	A19SW (NE)	622	10	416197 433557
352	<b>Points of Interest - Commercial Services</b> Name: Butterfield Signs Ltd Location: 8 Rebecca Street, Bradford, West Yorkshire, BD1 2RX Category: Construction Services Class Code: Metalworkers Including Blacksmiths Positional Accuracy: Positioned to address or location	A18SW (NW)	543	10	415580 433523

Map ID	Details	Quadrant Reference (Compass Direction)	Estimated Distance From Site	Contact	NGR
353	<b>Points of Interest - Commercial Services</b> Name: Scrap Yard Location: Not Supplied Category: Recycling Services Class Code: Scrap Metal Merchants Positional Accuracy: Positioned to an adjacent address or location	A12NE (NW)	544	10	415329 433241
353	<b>Points of Interest - Commercial Services</b> Name: Listerhills Salvage Location: Unit A, Handel Street, Listerhills, Bradford, BD7 1JB Category: Recycling Services Class Code: Scrap Metal Merchants Positional Accuracy: Positioned to address or location	A12NE (W)	555	10	415305 433210
353	<b>Points of Interest - Commercial Services</b> Name: Listerhills Salvage Location: Unit 2, Handel Street, Listerhills, Bradford, BD7 1JB Category: Recycling Services Class Code: Scrap Metal Merchants Positional Accuracy: Positioned to address or location	A12NE (NW)	557	10	415320 433252
353	<b>Points of Interest - Commercial Services</b> Name: Scrap Yard Location: BD7 Category: Recycling Services Class Code: Scrap Metal Merchants Positional Accuracy: Positioned to address or location	A12NE (W)	567	10	415299 433229
353	<b>Points of Interest - Commercial Services</b> Name: Bradford Skip Hire Ltd Location: Unit 1, Handel Street, Listerhills, Bradford, BD7 1JB Category: Recycling Services Class Code: Recycling, Reclamation and Disposal Positional Accuracy: Positioned to address or location	A12NE (W)	612	10	415254 433237
354	<b>Points of Interest - Commercial Services</b> Name: Auto Locksmith & Security Centre Location: 190 Westgate, Bradford, BD1 3AB Category: Repair and Servicing Class Code: Vehicle Repair, Testing and Servicing Positional Accuracy: Positioned to address or location	A18SW (N)	569	10	415679 433591
355	<b>Points of Interest - Commercial Services</b> Name: Phoenix Service Station Location: 93 Listerhills Road, Bradford, BD7 1JT Category: Personal, Consumer and other Services Class Code: Vehicle Cleaning Services Positional Accuracy: Positioned to address or location	A12NE (W)	576	10	415252 433032
355	<b>Points of Interest - Commercial Services</b> Name: Car Wash Location: 93 Listerhills Road, Bradford, BD7 1JT Category: Personal, Consumer and other Services Class Code: Vehicle Cleaning Services Positional Accuracy: Positioned to address or location	A12NE (W)	576	10	415252 433032
356	<b>Points of Interest - Commercial Services</b> Name: Agis Autogas Location: 221 Sunbridge Road, Bradford, BD1 2LG Category: Repair and Servicing Class Code: Vehicle Repair, Testing and Servicing Positional Accuracy: Positioned to address or location	A17SE (NW)	595	10	415411 433460
356	<b>Points of Interest - Commercial Services</b> Name: Agis Gas Location: Unit 1 Hodgson House 221, Sunbridge Road, Bradford, BD1 2LG Category: Repair and Servicing Class Code: Vehicle Repair, Testing and Servicing Positional Accuracy: Positioned to address or location	A17SE (NW)	596	10	415411 433461
356	<b>Points of Interest - Commercial Services</b> Name: Craig Rawse Independent Specialist of Volvo Cars Location: Unit 4 Hodgson House 221, Sunbridge Road, Bradford, BD1 2LG Category: Repair and Servicing Class Code: Vehicle Repair, Testing and Servicing Positional Accuracy: Positioned to address or location	A17SE (NW)	596	10	415411 433461
356	<b>Points of Interest - Commercial Services</b> Name: West Yorkshire Transmissions Location: 71 Thornton Street, Bradford, BD1 2LD Category: Repair and Servicing Class Code: Vehicle Repair, Testing and Servicing Positional Accuracy: Positioned to address or location	A17SE (NW)	632	10	415348 433445

Map ID	Details	Quadrant Reference (Compass Direction)	Estimated Distance From Site	Contact	NGR
356	<b>Points of Interest - Commercial Services</b> Name: West Yorkshire Transmissions Ltd Location: 71 Thornton Street, Bradford, BD1 2LD Category: Repair and Servicing Class Code: Vehicle Repair, Testing and Servicing Positional Accuracy: Positioned to address or location	A17SE (NW)	632	10	415348 433445
356	<b>Points of Interest - Commercial Services</b> Name: Motor Tech Location: Unit 1, Crown Street, Bradford, BD1 2LA Category: Repair and Servicing Class Code: Vehicle Repair, Testing and Servicing Positional Accuracy: Positioned to address or location	A17SE (NW)	648	10	415366 433490
356	<b>Points of Interest - Commercial Services</b> Name: Craig Rawse Location: Crown Street, Bradford, BD1 2LA Category: Repair and Servicing Class Code: Vehicle Repair, Testing and Servicing Positional Accuracy: Positioned to address or location	A17SE (NW)	652	10	415369 433498
356	<b>Points of Interest - Commercial Services</b> Name: A M C Radiators Location: Unit 2, Crown Street, Manningham, Bradford, BD1 2LA Category: Repair and Servicing Class Code: Vehicle Repair, Testing and Servicing Positional Accuracy: Positioned to address or location	A17SE (NW)	653	10	415368 433499
356	<b>Points of Interest - Commercial Services</b> Name: Auto Locksmiths Cartronics UK Location: Try Mills Centre, 237, Thornton Road, Bradford, BD1 2JS Category: Repair and Servicing Class Code: Vehicle Repair, Testing and Servicing Positional Accuracy: Positioned to address or location	A17SE (NW)	678	10	415281 433433
357	<b>Points of Interest - Commercial Services</b> Name: Sunbridge Autos Ltd Location: 190 Sunbridge Road, Bradford, BD1 2LF Category: Repair and Servicing Class Code: Vehicle Repair, Testing and Servicing Positional Accuracy: Positioned to address or location	A17SE (NW)	631	10	415443 433537
358	<b>Points of Interest - Commercial Services</b> Name: Touchstar Technologies Ltd Location: Unit 6-8 Campus Road, Listerhills Science Park, Bradford, BD7 1HR Category: Transport, Storage and Delivery Class Code: Distribution and Haulage Positional Accuracy: Positioned to address or location	A12SE (W)	645	10	415212 432831
358	<b>Points of Interest - Commercial Services</b> Name: Sagu Motors Location: Shearbridge Road, Bradford, BD7 1NX Category: Repair and Servicing Class Code: Vehicle Repair, Testing and Servicing Positional Accuracy: Positioned to address or location	A12SE (W)	678	10	415198 432771
358	<b>Points of Interest - Commercial Services</b> Name: Sagu Motors Ltd Location: 30 Shearbridge Road, Bradford, BD7 1NX Category: Repair and Servicing Class Code: Vehicle Repair, Testing and Servicing Positional Accuracy: Positioned to address or location	A12SE (SW)	683	10	415207 432738
359	<b>Points of Interest - Commercial Services</b> Name: Vital Vehicle Services Location: 19 Great Russell Court, Fieldhead Business Centre, Bradford, BD7 1JZ Category: Repair and Servicing Class Code: Vehicle Repair, Testing and Servicing Positional Accuracy: Positioned to address or location	A12NW (W)	662	10	415174 433126
359	<b>Points of Interest - Commercial Services</b> Name: C & C Metal Form Ltd Location: 19 Great Russell Court, Fieldhead Business Centre, Bradford, BD7 1JZ Category: Construction Services Class Code: Metalworkers Including Blacksmiths Positional Accuracy: Positioned to address or location	A12NW (W)	662	10	415174 433126
359	<b>Points of Interest - Commercial Services</b> Name: Bradford Accident Repair Location: 19 Great Russell Court, Fieldhead Business Centre, Bradford, BD7 1JZ Category: Repair and Servicing Class Code: Vehicle Repair, Testing and Servicing Positional Accuracy: Positioned to address or location	A12NW (W)	662	10	415174 433126



Map ID	Details	Quadrant Reference (Compass Direction)	Estimated Distance From Site	Contact	NGR
359	<b>Points of Interest - Commercial Services</b> Name: H R S Autobody Work & Design Specialists Location: 6 Great Russell Court, Fieldhead Business Centre, Bradford, BD7 1JZ Category: Repair and Servicing Class Code: Vehicle Repair, Testing and Servicing Positional Accuracy: Positioned to address or location	A12NW (W)	699	10	415145 433176
360	<b>Points of Interest - Commercial Services</b> Name: Kwik-Fit (GB) Limited Location: White Abbey Road, Bradford, BD8 7RQ Category: Repair and Servicing Class Code: Vehicle Repair, Testing and Servicing Positional Accuracy: Positioned to address or location	A18SW (N)	667	10	415595 433666
360	<b>Points of Interest - Commercial Services</b> Name: Kwik-Fit (GB) Limited Location: White Abbey Road, Bradford, BD8 7RQ Category: Repair and Servicing Class Code: Vehicle Repair, Testing and Servicing Positional Accuracy: Positioned to address or location	A18SW (N)	667	10	415595 433666
360	<b>Points of Interest - Commercial Services</b> Name: Kwik-Fit (GB) Limited Location: White Abbey Road, Bradford, BD8 7RQ Category: Repair and Servicing Class Code: Vehicle Repair, Testing and Servicing Positional Accuracy: Positioned to address or location	A18SW (N)	671	10	415599 433671
361	<b>Points of Interest - Commercial Services</b> Name: Starter Motor Alternator Location: Part First Floor, Try Mills Centre, 237, Thornton Road, Bradford, BD1 2JS Category: Repair and Servicing Class Code: Vehicle Repair, Testing and Servicing Positional Accuracy: Positioned to address or location	A17SE (NW)	704	10	415258 433444
362	<b>Points of Interest - Commercial Services</b> Name: Copley Pest Solutions Location: Office A 1-9 Albion Square, Bradford, BD5 0HQ Category: Contract Services Class Code: Pest and Vermin Control Positional Accuracy: Positioned to address or location	A9NW (SE)	761	10	416391 432459
363	<b>Points of Interest - Commercial Services</b> Name: A H M Autos Location: 26 Summerville Road, Bradford, BD7 1PX Category: Repair and Servicing Class Code: Vehicle Repair, Testing and Servicing Positional Accuracy: Positioned to address or location	A7NW (SW)	776	10	415154 432638
364	<b>Points of Interest - Commercial Services</b> Name: Paul McDonald & Son Location: Unit 22 Great Russell Court, Fieldhead Business Centre, Bradford, BD7 1JZ Category: Construction Services Class Code: Metalworkers Including Blacksmiths Positional Accuracy: Positioned to address or location	A12NW (W)	784	10	415057 433169
365	<b>Points of Interest - Commercial Services</b> Name: M C M Ltd Location: 38 Legrams Lane, Bradford, BD7 1NE Category: Repair and Servicing Class Code: Vehicle Repair, Testing and Servicing Positional Accuracy: Positioned to address or location	A12SW (W)	817	10	415013 432967
365	<b>Points of Interest - Commercial Services</b> Name: M C M Ltd Location: 38 Legrams Lane, Bradford, BD7 1NE Category: Repair and Servicing Class Code: Vehicle Repair, Testing and Servicing Positional Accuracy: Positioned to address or location	A12SW (W)	817	10	415013 432967
366	<b>Points of Interest - Commercial Services</b> Name: Broadbent Drives Location: Britannia Mills, Portland Street, Bradford, BD5 0DW Category: Repair and Servicing Class Code: Vehicle Repair, Testing and Servicing Positional Accuracy: Positioned to address or location	A9NE (SE)	825	10	416531 432524
367	<b>Points of Interest - Commercial Services</b> Name: Narang Beer Express Ltd Location: 121 City Road, Bradford, BD8 8JR Category: Transport, Storage and Delivery Class Code: Distribution and Haulage Positional Accuracy: Positioned to address or location	A17SE (NW)	835	10	415178 433557

Map ID	Details	Quadrant Reference (Compass Direction)	Estimated Distance From Site	Contact	NGR
367	<b>Points of Interest - Commercial Services</b> Name: Powerstart City Road Garage Location: City Road Garage 204-208, City Road, Bradford, BD8 8JP Category: Repair and Servicing Class Code: Vehicle Repair, Testing and Servicing Positional Accuracy: Positioned to address or location	A17SE (NW)	840	10	415219 433613
367	<b>Points of Interest - Commercial Services</b> Name: Power Start Location: City Road Garage 204-208, City Road, Bradford, BD8 8JP Category: Repair and Servicing Class Code: Vehicle Repair, Testing and Servicing Positional Accuracy: Positioned to address or location	A17SE (NW)	840	10	415219 433613
367	<b>Points of Interest - Commercial Services</b> Name: P D Bannister Location: Globe Mills, Lower Globe Street, Bradford, BD8 8JW Category: Transport, Storage and Delivery Class Code: Distribution and Haulage Positional Accuracy: Positioned to address or location	A17SE (NW)	853	10	415219 433633
367	<b>Points of Interest - Commercial Services</b> Name: Bannister Transport & Distribution Location: Globe Mills, Lower Globe Street, Bradford, BD8 8JW Category: Transport, Storage and Delivery Class Code: Distribution and Haulage Positional Accuracy: Positioned to address or location	A17SE (NW)	853	10	415219 433633
367	<b>Points of Interest - Commercial Services</b> Name: Bannister Transport & Distribution Location: 18 Lower Globe Street, Bradford, BD8 8JW Category: Transport, Storage and Delivery Class Code: Distribution and Haulage Positional Accuracy: Positioned to address or location	A17SE (NW)	853	10	415219 433633
367	<b>Points of Interest - Commercial Services</b> Name: Kay's Location: Unit 9 Lower Globe Street, City Road, Bradford, BD8 8JP Category: Repair and Servicing Class Code: Vehicle Repair, Testing and Servicing Positional Accuracy: Positioned to address or location	A17SE (NW)	900	10	415197 433677
368	<b>Points of Interest - Commercial Services</b> Name: A J Car & Commercials Location: Unit 9, Bowland Street, Bradford, BD1 3BW Category: Repair and Servicing Class Code: Vehicle Repair, Testing and Servicing Positional Accuracy: Positioned to address or location	A18NW (N)	843	10	415798 433886
368	<b>Points of Interest - Commercial Services</b> Name: A to Z Autos Location: Unit 8, Bowland Street, Bradford, BD1 3BW Category: Repair and Servicing Class Code: Vehicle Repair, Testing and Servicing Positional Accuracy: Positioned to address or location	A18NW (N)	843	10	415798 433886
368	<b>Points of Interest - Commercial Services</b> Name: Crystal Body Repair Location: Unit 15, Bowland Street, Bradford, BD1 3BW Category: Repair and Servicing Class Code: Vehicle Repair, Testing and Servicing Positional Accuracy: Positioned to address or location	A18NW (N)	843	10	415798 433886
368	<b>Points of Interest - Commercial Services</b> Name: S K Autos Location: Unit 3, Bowland Street, Bradford, BD1 3BW Category: Repair and Servicing Class Code: Vehicle Repair, Testing and Servicing Positional Accuracy: Positioned to address or location	A18NW (N)	843	10	415798 433886
369	<b>Points of Interest - Commercial Services</b> Name: Bradford Autos Ltd Location: Unit 4 Midland Road, Bradford, BD1 3EQ Category: Repair and Servicing Class Code: Vehicle Repair, Testing and Servicing Positional Accuracy: Positioned to address or location	A18NE (N)	843	10	416109 433842
369	<b>Points of Interest - Commercial Services</b> Name: Auto Valet Location: 32 Nesfield Street, Bradford, BD1 3ET Category: Personal, Consumer and other Services Class Code: Vehicle Cleaning Services Positional Accuracy: Positioned to address or location	A18NE (N)	909	10	416088 433917

Map ID	Details	Quadrant Reference (Compass Direction)	Estimated Distance From Site	Contact	NGR
369	<b>Points of Interest - Commercial Services</b> Name: Auto Valet Location: 32 Nesfield Street, Bradford, BD1 3ET Category: Personal, Consumer and other Services Class Code: Vehicle Cleaning Services Positional Accuracy: Positioned to address or location	A18NE (N)	909	10	416088 433917
369	<b>Points of Interest - Commercial Services</b> Name: M & M Location: 65 Nesfield Street, Bradford, BD1 3ET Category: Construction Services Class Code: Metalworkers Including Blacksmiths Positional Accuracy: Positioned to address or location	A18NE (N)	928	10	416057 433945
370	<b>Points of Interest - Commercial Services</b> Name: Atr Transport (UK) Ltd Location: 1 Park Lane, Bradford, BD5 0JL Category: Transport, Storage and Delivery Class Code: Distribution and Haulage Positional Accuracy: Positioned to address or location	A8SE (S)	854	10	415958 432157
371	<b>Points of Interest - Commercial Services</b> Name: Lumb Lane Tyres Location: 5 Bowland Street, Bradford, BD1 3BW Category: Repair and Servicing Class Code: Vehicle Repair, Testing and Servicing Positional Accuracy: Positioned to address or location	A18NW (N)	871	10	415712 433906
371	<b>Points of Interest - Commercial Services</b> Name: Maningham Autos Location: 55 Bowland Street, Bradford, BD1 3BW Category: Repair and Servicing Class Code: Vehicle Repair, Testing and Servicing Positional Accuracy: Positioned to address or location	A18NW (N)	900	10	415723 433937
372	<b>Points of Interest - Commercial Services</b> Name: Dsv Air & Sea Location: Park House 57-59, Well Street, Bradford, BD1 5PS Category: Transport, Storage and Delivery Class Code: Distribution and Haulage Positional Accuracy: Positioned to address or location	A14NE (E)	871	10	416740 433084
372	<b>Points of Interest - Commercial Services</b> Name: Aztek International Ltd Location: 64 Vicar Lane, Bradford, BD1 5AH Category: Transport, Storage and Delivery Class Code: Distribution and Haulage Positional Accuracy: Positioned to address or location	A14NE (E)	923	10	416789 433125
373	<b>Points of Interest - Commercial Services</b> Name: Lynn Motors Location: 4 Holdsworth Street, Bradford, BD1 4UG Category: Repair and Servicing Class Code: Vehicle Repair, Testing and Servicing Positional Accuracy: Positioned to address or location	A19SE (NE)	873	10	416560 433563
373	<b>Points of Interest - Commercial Services</b> Name: Just Car Clinics Location: Zafar House 29, Canal Road, Bradford, BD1 4AJ Category: Repair and Servicing Class Code: Vehicle Repair, Testing and Servicing Positional Accuracy: Positioned to address or location	A19SE (NE)	896	10	416608 433537
373	<b>Points of Interest - Commercial Services</b> Name: Lynn Motors Location: 4 Holdsworth Street, Bradford, BD1 4UG Category: Repair and Servicing Class Code: Vehicle Repair, Testing and Servicing Positional Accuracy: Positioned to address or location	A19SE (NE)	900	10	416588 433571
374	<b>Points of Interest - Commercial Services</b> Name: Torque Tyres Ltd Location: Legrams Mill, Legrams Lane, Bradford, BD7 1NH Category: Repair and Servicing Class Code: Vehicle Repair, Testing and Servicing Positional Accuracy: Positioned to address or location	A12SW (W)	878	10	414964 432862
375	<b>Points of Interest - Commercial Services</b> Name: Divine Ventures Location: 11 Edward Street, Bradford, BD4 7BH Category: Transport, Storage and Delivery Class Code: Distribution and Haulage Positional Accuracy: Positioned to address or location	A9NE (SE)	891	10	416668 432628

Map ID	Details	Quadrant Reference (Compass Direction)	Estimated Distance From Site	Contact	NGR
375	<b>Points of Interest - Commercial Services</b> Name: P S Autos Location: Bedford Street, Bradford, BD4 7AU Category: Repair and Servicing Class Code: Vehicle Repair, Testing and Servicing Positional Accuracy: Positioned to address or location	A9NE (SE)	900	10	416698 432672
375	<b>Points of Interest - Commercial Services</b> Name: Bedford Street Garage Location: Bedford Street, Bradford, BD4 7AU Category: Repair and Servicing Class Code: Vehicle Repair, Testing and Servicing Positional Accuracy: Positioned to address or location	A9NE (SE)	900	10	416698 432673
375	<b>Points of Interest - Commercial Services</b> Name: Bedford Street Garage Location: Bedford Street, Bradford, BD4 7AU Category: Repair and Servicing Class Code: Vehicle Repair, Testing and Servicing Positional Accuracy: Positioned to address or location	A9NE (SE)	900	10	416698 432673
375	<b>Points of Interest - Commercial Services</b> Name: M J 1 Autos Location: Bedford Street, Bradford, BD4 7AU Category: Repair and Servicing Class Code: Vehicle Repair, Testing and Servicing Positional Accuracy: Positioned to address or location	A9NE (E)	901	10	416701 432678
375	<b>Points of Interest - Commercial Services</b> Name: P S Autos Location: Bedford Street, Bradford, BD4 7AU Category: Repair and Servicing Class Code: Vehicle Repair, Testing and Servicing Positional Accuracy: Positioned to address or location	A9NE (E)	903	10	416703 432677
376	<b>Points of Interest - Commercial Services</b> Name: Reman Hindle Location: Caledonia Street, Bradford, BD5 0EL Category: Repair and Servicing Class Code: Vehicle Repair, Testing and Servicing Positional Accuracy: Positioned to address or location	A9SW (SE)	897	10	416466 432343
377	<b>Points of Interest - Commercial Services</b> Name: Uniexpress Ltd Location: 86 Captain Street, Bradford, BD1 4EL Category: Transport, Storage and Delivery Class Code: Distribution and Haulage Positional Accuracy: Positioned to address or location	A19SE (NE)	916	10	416704 433410
378	<b>Points of Interest - Commercial Services</b> Name: Maningham Autos Location: 55 Bowland Street, Bradford, BD1 3BW Category: Repair and Servicing Class Code: Vehicle Repair, Testing and Servicing Positional Accuracy: Positioned to address or location	A18NW (N)	936	10	415833 433980
379	<b>Points of Interest - Commercial Services</b> Name: Frank Russell & Son Location: St. Annes House, Guy Street, Bradford, BD4 7BB Category: Transport, Storage and Delivery Class Code: Distribution and Haulage Positional Accuracy: Positioned to address or location	A9NE (SE)	944	10	416684 432544
379	<b>Points of Interest - Commercial Services</b> Name: L Higgins & Son Bradford Ltd Location: 2 Hardy Street, Wakefield Road, Bradford, BD4 7AS Category: Repair and Servicing Class Code: Vehicle Repair, Testing and Servicing Positional Accuracy: Positioned to address or location	A9NE (SE)	996	10	416763 432581
379	<b>Points of Interest - Commercial Services</b> Name: L Higgins & Son (Bradford) Ltd Location: 2 Hardy Street, Wakefield Road, Bradford, BD4 7AS Category: Repair and Servicing Class Code: Vehicle Repair, Testing and Servicing Positional Accuracy: Positioned to address or location	A9NE (SE)	997	10	416763 432581
380	<b>Points of Interest - Commercial Services</b> Name: Enviro Plastics Ltd Location: Unit 11-12 Oakwood Warehouse, Saxon Street, Bradford, BD8 8AG Category: Recycling Services Class Code: Recycling, Reclamation and Disposal Positional Accuracy: Positioned to address or location	A17SW (NW)	946	10	415113 433654

Map ID	Details	Quadrant Reference (Compass Direction)	Estimated Distance From Site	Contact	NGR
381	<b>Points of Interest - Commercial Services</b> Name: G M T Travelex & Cargo Ltd Location: Centre for Enterprise 114-116, Manningham Lane, Bradford, BD8 7JF Category: Transport, Storage and Delivery Class Code: Distribution and Haulage Positional Accuracy: Positioned to address or location	A18NE (N)	949	10	415882 433992
381	<b>Points of Interest - Commercial Services</b> Name: A S Pickering Ltd Location: 7 Springfield Place, Bradford, BD1 3EZ Category: Repair and Servicing Class Code: Vehicle Repair, Testing and Servicing Positional Accuracy: Positioned to address or location	A18NE (N)	954	10	415949 433992
381	<b>Points of Interest - Commercial Services</b> Name: A S Pickering Ltd Location: 7 Springfield Place, Manningham, Bradford, BD1 3EZ Category: Repair and Servicing Class Code: Vehicle Repair, Testing and Servicing Positional Accuracy: Positioned to address or location	A18NE (N)	968	10	415945 434006
382	<b>Points of Interest - Commercial Services</b> Name: Frank Russell & Son Location: Guy Street, Bradford, BD4 7BB Category: Transport, Storage and Delivery Class Code: Distribution and Haulage Positional Accuracy: Positioned to address or location	A9NE (SE)	955	10	416688 432527
382	<b>Points of Interest - Commercial Services</b> Name: Mangla Motors Location: 50 Edward Street, Bradford, BD4 7BH Category: Repair and Servicing Class Code: Vehicle Repair, Testing and Servicing Positional Accuracy: Positioned to address or location	A9NE (SE)	956	10	416657 432475
382	<b>Points of Interest - Commercial Services</b> Name: Mangla Motors Location: 50 Edward Street, Wakefield Road, Bradford, BD4 7BH Category: Repair and Servicing Class Code: Vehicle Repair, Testing and Servicing Positional Accuracy: Positioned to address or location	A9NE (SE)	958	10	416656 432470
383	<b>Points of Interest - Commercial Services</b> Name: Damco (UK) Ltd Location: Belmont Mills 7, Burnett Street, Bradford, BD1 5BJ Category: Transport, Storage and Delivery Class Code: Distribution and Haulage Positional Accuracy: Positioned to address or location	A14NE (E)	1000	10	416845 433254
384	<b>Points of Interest - Manufacturing and Production</b> Name: Works Location: Not Supplied Category: Industrial Features Class Code: Unspecified Works Or Factories Positional Accuracy: Positioned to an adjacent address or location	A13NE (NE)	37	10	415892 433058
384	<b>Points of Interest - Manufacturing and Production</b> Name: Works Location: BD1 Category: Industrial Features Class Code: Unspecified Works Or Factories Positional Accuracy: Positioned to an adjacent address or location	A13NE (NE)	58	10	415882 433086
384	<b>Points of Interest - Manufacturing and Production</b> Name: Works Location: Not Supplied Category: Industrial Features Class Code: Unspecified Works Or Factories Positional Accuracy: Positioned to an adjacent address or location	A13NE (NE)	60	10	415885 433087
384	<b>Points of Interest - Manufacturing and Production</b> Name: Works Location: BD1 Category: Industrial Features Class Code: Unspecified Works Or Factories Positional Accuracy: Positioned to an adjacent address or location	A13NE (N)	76	10	415852 433118
384	<b>Points of Interest - Manufacturing and Production</b> Name: Works Location: Not Supplied Category: Industrial Features Class Code: Unspecified Works Or Factories Positional Accuracy: Positioned to an adjacent address or location	A13NE (N)	78	10	415857 433119

Map ID	Details	Quadrant Reference (Compass Direction)	Estimated Distance From Site	Contact	NGR
384	<b>Points of Interest - Manufacturing and Production</b> Name: Factory Location: BD1 Category: Industrial Features Class Code: Unspecified Works Or Factories Positional Accuracy: Positioned to address or location	A13NE (N)	82	10	415880 433114
384	<b>Points of Interest - Manufacturing and Production</b> Name: Factory Location: Not Supplied Category: Industrial Features Class Code: Unspecified Works Or Factories Positional Accuracy: Positioned to an adjacent address or location	A13NE (N)	83	10	415883 433113
384	<b>Points of Interest - Manufacturing and Production</b> Name: Works Location: BD1 Category: Industrial Features Class Code: Unspecified Works Or Factories Positional Accuracy: Positioned to an adjacent address or location	A13NE (NE)	83	10	415931 433085
384	<b>Points of Interest - Manufacturing and Production</b> Name: Works Location: Not Supplied Category: Industrial Features Class Code: Unspecified Works Or Factories Positional Accuracy: Positioned to an adjacent address or location	A13NE (NE)	85	10	415931 433087
385	<b>Points of Interest - Manufacturing and Production</b> Name: Works Location: Not Supplied Category: Industrial Features Class Code: Unspecified Works Or Factories Positional Accuracy: Positioned to an adjacent address or location	A13NW (NW)	76	10	415762 433063
385	<b>Points of Interest - Manufacturing and Production</b> Name: Works Location: Not Supplied Category: Industrial Features Class Code: Unspecified Works Or Factories Positional Accuracy: Positioned to an adjacent address or location	A13SW (W)	108	10	415722 433002
386	<b>Points of Interest - Manufacturing and Production</b> Name: Works Location: Not Supplied Category: Industrial Features Class Code: Unspecified Works Or Factories Positional Accuracy: Positioned to an adjacent address or location	A13NE (E)	93	10	415962 433045
386	<b>Points of Interest - Manufacturing and Production</b> Name: Works Location: BD1 Category: Industrial Features Class Code: Unspecified Works Or Factories Positional Accuracy: Positioned to an adjacent address or location	A13NE (E)	107	10	415978 433033
386	<b>Points of Interest - Manufacturing and Production</b> Name: Works Location: BD1 Category: Industrial Features Class Code: Unspecified Works Or Factories Positional Accuracy: Positioned to an adjacent address or location	A13SE (E)	138	10	416009 433023
386	<b>Points of Interest - Manufacturing and Production</b> Name: Works Location: Not Supplied Category: Industrial Features Class Code: Unspecified Works Or Factories Positional Accuracy: Positioned to an adjacent address or location	A13SE (E)	143	10	416014 433024
387	<b>Points of Interest - Manufacturing and Production</b> Name: Works Location: Not Supplied Category: Industrial Features Class Code: Unspecified Works Or Factories Positional Accuracy: Positioned to an adjacent address or location	A13NW (NW)	105	10	415771 433126
387	<b>Points of Interest - Manufacturing and Production</b> Name: Works Location: BD1 Category: Industrial Features Class Code: Unspecified Works Or Factories Positional Accuracy: Positioned to an adjacent address or location	A13NW (NW)	108	10	415766 433125

Map ID	Details	Quadrant Reference (Compass Direction)	Estimated Distance From Site	Contact	NGR
387	<b>Points of Interest - Manufacturing and Production</b> Name: Works Location: Not Supplied Category: Industrial Features Class Code: Unspecified Works Or Factories Positional Accuracy: Positioned to an adjacent address or location	A13NW (NW)	113	10	415729 433080
387	<b>Points of Interest - Manufacturing and Production</b> Name: Works Location: BD7 Category: Industrial Features Class Code: Unspecified Works Or Factories Positional Accuracy: Positioned to an adjacent address or location	A13NW (NW)	114	10	415728 433079
387	<b>Points of Interest - Manufacturing and Production</b> Name: Works Location: BD1 Category: Industrial Features Class Code: Unspecified Works Or Factories Positional Accuracy: Positioned to an adjacent address or location	A13NW (NW)	126	10	415753 433138
387	<b>Points of Interest - Manufacturing and Production</b> Name: Works Location: Not Supplied Category: Industrial Features Class Code: Unspecified Works Or Factories Positional Accuracy: Positioned to an adjacent address or location	A13NW (NW)	127	10	415753 433139
387	<b>Points of Interest - Manufacturing and Production</b> Name: Tank Location: BD1 Category: Industrial Features Class Code: Tanks (Generic) Positional Accuracy: Positioned to address or location	A13NW (NW)	151	10	415770 433179
387	<b>Points of Interest - Manufacturing and Production</b> Name: Tank Location: BD1 Category: Industrial Features Class Code: Tanks (Generic) Positional Accuracy: Positioned to address or location	A13NW (NW)	152	10	415768 433180
387	<b>Points of Interest - Manufacturing and Production</b> Name: Tanks Location: BD1 Category: Industrial Features Class Code: Tanks (Generic) Positional Accuracy: Positioned to an adjacent address or location	A13NW (NW)	152	10	415764 433177
387	<b>Points of Interest - Manufacturing and Production</b> Name: Works Location: Not Supplied Category: Industrial Features Class Code: Unspecified Works Or Factories Positional Accuracy: Positioned to an adjacent address or location	A13NW (W)	166	10	415678 433096
387	<b>Points of Interest - Manufacturing and Production</b> Name: Works Location: BD7 Category: Industrial Features Class Code: Unspecified Works Or Factories Positional Accuracy: Positioned to an adjacent address or location	A13NW (W)	166	10	415678 433095
387	<b>Points of Interest - Manufacturing and Production</b> Name: Northern Stone & Paving Ltd Location: 144-146 Thornton Road, Bradford, BD1 2JH Category: Extractive Industries Class Code: Stone Quarrying and Preparation Positional Accuracy: Positioned to address or location	A13NW (NW)	170	10	415711 433158
387	<b>Points of Interest - Manufacturing and Production</b> Name: Works Location: BD1 Category: Industrial Features Class Code: Unspecified Works Or Factories Positional Accuracy: Positioned to an adjacent address or location	A13NW (NW)	210	10	415725 433222
387	<b>Points of Interest - Manufacturing and Production</b> Name: Works Location: Not Supplied Category: Industrial Features Class Code: Unspecified Works Or Factories Positional Accuracy: Positioned to an adjacent address or location	A13NW (NW)	211	10	415725 433223

Map ID	Details	Quadrant Reference (Compass Direction)	Estimated Distance From Site	Contact	NGR
387	<b>Points of Interest - Manufacturing and Production</b> Name: Sundowners Roc Ltd Location: 150 Grattan Road, Bradford, BD1 2HS Category: Extractive Industries Class Code: Stone Quarrying and Preparation Positional Accuracy: Positioned to address or location	A13NW (NW)	215	10	415725 433228
387	<b>Points of Interest - Manufacturing and Production</b> Name: Works Location: BD7 Category: Industrial Features Class Code: Unspecified Works Or Factories Positional Accuracy: Positioned to address or location	A13NW (NW)	217	10	415641 433137
387	<b>Points of Interest - Manufacturing and Production</b> Name: Works Location: Not Supplied Category: Industrial Features Class Code: Unspecified Works Or Factories Positional Accuracy: Positioned to an adjacent address or location	A13NW (NW)	219	10	415638 433135
387	<b>Points of Interest - Manufacturing and Production</b> Name: Works Location: BD1 Category: Industrial Features Class Code: Unspecified Works Or Factories Positional Accuracy: Positioned to an adjacent address or location	A13NW (NW)	220	10	415714 433227
387	<b>Points of Interest - Manufacturing and Production</b> Name: Works Location: Not Supplied Category: Industrial Features Class Code: Unspecified Works Or Factories Positional Accuracy: Positioned to an adjacent address or location	A13NW (NW)	221	10	415714 433228
388	<b>Points of Interest - Manufacturing and Production</b> Name: Works Location: Not Supplied Category: Industrial Features Class Code: Unspecified Works Or Factories Positional Accuracy: Positioned to an adjacent address or location	A13NE (NE)	181	10	416002 433152
388	<b>Points of Interest - Manufacturing and Production</b> Name: Works Location: Not Supplied Category: Industrial Features Class Code: Unspecified Works Or Factories Positional Accuracy: Positioned to an adjacent address or location	A13NE (NE)	212	10	416005 433192
388	<b>Points of Interest - Manufacturing and Production</b> Name: Works Location: BD1 Category: Industrial Features Class Code: Unspecified Works Or Factories Positional Accuracy: Positioned to an adjacent address or location	A13NE (NE)	227	10	416023 433196
388	<b>Points of Interest - Manufacturing and Production</b> Name: Works Location: Not Supplied Category: Industrial Features Class Code: Unspecified Works Or Factories Positional Accuracy: Positioned to an adjacent address or location	A13NE (NE)	231	10	416023 433201
389	<b>Points of Interest - Manufacturing and Production</b> Name: Wks Location: BD7 Category: Industrial Features Class Code: Unspecified Works Or Factories Positional Accuracy: Positioned to an adjacent address or location	A13SE (SE)	205	10	416021 432877
389	<b>Points of Interest - Manufacturing and Production</b> Name: Works Location: Not Supplied Category: Industrial Features Class Code: Unspecified Works Or Factories Positional Accuracy: Positioned to an adjacent address or location	A13SE (SE)	207	10	416024 432877
390	<b>Points of Interest - Manufacturing and Production</b> Name: Business & Innovation Centre Location: Angel Way, Bradford, West Yorkshire, BD7 1BX Category: Industrial Features Class Code: Business Parks and Industrial Estates Positional Accuracy: Positioned to address or location	A13NW (W)	224	10	415604 433030



Map ID	Details	Quadrant Reference (Compass Direction)	Estimated Distance From Site	Contact	NGR
390	<b>Points of Interest - Manufacturing and Production</b> Name: Works Location: Not Supplied Category: Industrial Features Class Code: Unspecified Works Or Factories Positional Accuracy: Positioned to an adjacent address or location	A13NW (W)	249	10	415593 433107
390	<b>Points of Interest - Manufacturing and Production</b> Name: Works Location: BD7 Category: Industrial Features Class Code: Unspecified Works Or Factories Positional Accuracy: Positioned to address or location	A13NW (W)	251	10	415592 433109
390	<b>Points of Interest - Manufacturing and Production</b> Name: Works Location: Not Supplied Category: Industrial Features Class Code: Unspecified Works Or Factories Positional Accuracy: Positioned to an adjacent address or location	A13NW (W)	257	10	415579 433087
390	<b>Points of Interest - Manufacturing and Production</b> Name: Works Location: BD7 Category: Industrial Features Class Code: Unspecified Works Or Factories Positional Accuracy: Positioned to an adjacent address or location	A13NW (W)	257	10	415579 433086
390	<b>Points of Interest - Manufacturing and Production</b> Name: Business and Innovation Centre Location: BD7 Category: Industrial Features Class Code: Business Parks and Industrial Estates Positional Accuracy: Positioned to an adjacent address or location	A13NW (W)	265	10	415563 433032
391	<b>Points of Interest - Manufacturing and Production</b> Name: Works Location: BD1 Category: Industrial Features Class Code: Unspecified Works Or Factories Positional Accuracy: Positioned to an adjacent address or location	A13NE (N)	239	10	415940 433259
391	<b>Points of Interest - Manufacturing and Production</b> Name: Works Location: Not Supplied Category: Industrial Features Class Code: Unspecified Works Or Factories Positional Accuracy: Positioned to an adjacent address or location	A13NE (N)	242	10	415945 433260
392	<b>Points of Interest - Manufacturing and Production</b> Name: Works Location: BD1 Category: Industrial Features Class Code: Unspecified Works Or Factories Positional Accuracy: Positioned to address or location	A13NW (N)	251	10	415791 433291
392	<b>Points of Interest - Manufacturing and Production</b> Name: Works Location: Not Supplied Category: Industrial Features Class Code: Unspecified Works Or Factories Positional Accuracy: Positioned to an adjacent address or location	A13NW (N)	257	10	415788 433296
393	<b>Points of Interest - Manufacturing and Production</b> Name: Urban Biz Location: 52 Godwin Street, Bradford, BD1 2SD Category: Industrial Features Class Code: Business Parks and Industrial Estates Positional Accuracy: Positioned to address or location	A13NE (E)	297	10	416154 433116
394	<b>Points of Interest - Manufacturing and Production</b> Name: Works Location: Not Supplied Category: Industrial Features Class Code: Unspecified Works Or Factories Positional Accuracy: Positioned to an adjacent address or location	A13NW (W)	311	10	415535 433129
394	<b>Points of Interest - Manufacturing and Production</b> Name: Works Location: BD7 Category: Industrial Features Class Code: Unspecified Works Or Factories Positional Accuracy: Positioned to an adjacent address or location	A13NW (W)	311	10	415535 433128

Map ID	Details	Quadrant Reference (Compass Direction)	Estimated Distance From Site	Contact	NGR
394	<b>Points of Interest - Manufacturing and Production</b> Name: Works Location: Not Supplied Category: Industrial Features Class Code: Unspecified Works Or Factories Positional Accuracy: Positioned to an adjacent address or location	A12NE (W)	376	10	415462 433108
394	<b>Points of Interest - Manufacturing and Production</b> Name: Listerhills Industrial Estate Location: BD7 Category: Industrial Features Class Code: Business Parks and Industrial Estates Positional Accuracy: Positioned to an adjacent address or location	A12NE (NW)	376	10	415487 433183
394	<b>Points of Interest - Manufacturing and Production</b> Name: Listerhills Industrial Estate Location: BD7 Category: Industrial Features Class Code: Business Parks and Industrial Estates Positional Accuracy: Positioned to an adjacent address or location	A12NE (W)	392	10	415469 433180
394	<b>Points of Interest - Manufacturing and Production</b> Name: Works Location: Not Supplied Category: Industrial Features Class Code: Unspecified Works Or Factories Positional Accuracy: Positioned to an adjacent address or location	A12NE (W)	393	10	415444 433107
394	<b>Points of Interest - Manufacturing and Production</b> Name: Works Location: BD7 Category: Industrial Features Class Code: Unspecified Works Or Factories Positional Accuracy: Positioned to address or location	A12NE (W)	394	10	415443 433106
395	<b>Points of Interest - Manufacturing and Production</b> Name: Factory Location: Not Supplied Category: Industrial Features Class Code: Unspecified Works Or Factories Positional Accuracy: Positioned to an adjacent address or location	A13NW (NW)	315	10	415651 433298
395	<b>Points of Interest - Manufacturing and Production</b> Name: Works Location: Not Supplied Category: Industrial Features Class Code: Unspecified Works Or Factories Positional Accuracy: Positioned to an adjacent address or location	A13NW (NW)	327	10	415680 433331
395	<b>Points of Interest - Manufacturing and Production</b> Name: Works Location: BD1 Category: Industrial Features Class Code: Unspecified Works Or Factories Positional Accuracy: Positioned to an adjacent address or location	A13NW (NW)	329	10	415675 433330
395	<b>Points of Interest - Manufacturing and Production</b> Name: Works Location: BD1 Category: Industrial Features Class Code: Unspecified Works Or Factories Positional Accuracy: Positioned to an adjacent address or location	A13NW (NW)	338	10	415687 433347
395	<b>Points of Interest - Manufacturing and Production</b> Name: Works Location: BD1 Category: Industrial Features Class Code: Unspecified Works Or Factories Positional Accuracy: Positioned to an adjacent address or location	A13NW (NW)	338	10	415705 433355
395	<b>Points of Interest - Manufacturing and Production</b> Name: Works Location: Not Supplied Category: Industrial Features Class Code: Unspecified Works Or Factories Positional Accuracy: Positioned to an adjacent address or location	A13NW (NW)	339	10	415687 433348
395	<b>Points of Interest - Manufacturing and Production</b> Name: Works Location: Not Supplied Category: Industrial Features Class Code: Unspecified Works Or Factories Positional Accuracy: Positioned to an adjacent address or location	A13NW (NW)	339	10	415705 433356

Map ID	Details	Quadrant Reference (Compass Direction)	Estimated Distance From Site	Contact	NGR
396	<b>Points of Interest - Manufacturing and Production</b> Name: Works Location: Not Supplied Category: Industrial Features Class Code: Unspecified Works Or Factories Positional Accuracy: Positioned to an adjacent address or location	A13SW (SW)	317	10	415538 432894
397	<b>Points of Interest - Manufacturing and Production</b> Name: Gumption Business Centres Location: Glyde House, Little Horton Lane, Bradford, BD5 0BQ Category: Industrial Features Class Code: Business Parks and Industrial Estates Positional Accuracy: Positioned to address or location	A13SE (SE)	345	10	416096 432752
397	<b>Points of Interest - Manufacturing and Production</b> Name: Gumption Centres Ltd Location: Glyde House, Glydegate, Bradford, BD5 0BQ Category: Industrial Features Class Code: Business Parks and Industrial Estates Positional Accuracy: Positioned to address or location	A13SE (SE)	347	10	416097 432751
397	<b>Points of Interest - Manufacturing and Production</b> Name: Gumption Location: Glyde House, Glydegate, Bradford, BD5 0BQ Category: Industrial Features Class Code: Business Parks and Industrial Estates Positional Accuracy: Positioned to address or location	A13SE (SE)	347	10	416097 432751
398	<b>Points of Interest - Manufacturing and Production</b> Name: Works Location: BD1 Category: Industrial Features Class Code: Unspecified Works Or Factories Positional Accuracy: Positioned to an adjacent address or location	A13NW (NW)	346	10	415611 433306
398	<b>Points of Interest - Manufacturing and Production</b> Name: Works Location: Not Supplied Category: Industrial Features Class Code: Unspecified Works Or Factories Positional Accuracy: Positioned to an adjacent address or location	A13NW (NW)	347	10	415611 433307
398	<b>Points of Interest - Manufacturing and Production</b> Name: Works Location: BD1 Category: Industrial Features Class Code: Unspecified Works Or Factories Positional Accuracy: Positioned to an adjacent address or location	A13NW (NW)	410	10	415565 433351
398	<b>Points of Interest - Manufacturing and Production</b> Name: Works Location: Not Supplied Category: Industrial Features Class Code: Unspecified Works Or Factories Positional Accuracy: Positioned to an adjacent address or location	A13NW (NW)	411	10	415565 433352
399	<b>Points of Interest - Manufacturing and Production</b> Name: Works Location: Not Supplied Category: Industrial Features Class Code: Unspecified Works Or Factories Positional Accuracy: Positioned to an adjacent address or location	A18SW (NW)	379	10	415676 433387
399	<b>Points of Interest - Manufacturing and Production</b> Name: Works Location: Not Supplied Category: Industrial Features Class Code: Unspecified Works Or Factories Positional Accuracy: Positioned to an adjacent address or location	A18SW (N)	442	10	415678 433457
399	<b>Points of Interest - Manufacturing and Production</b> Name: Works Location: BD1 Category: Industrial Features Class Code: Unspecified Works Or Factories Positional Accuracy: Positioned to an adjacent address or location	A18SW (N)	443	10	415673 433456
399	<b>Points of Interest - Manufacturing and Production</b> Name: Works Location: Not Supplied Category: Industrial Features Class Code: Unspecified Works Or Factories Positional Accuracy: Positioned to an adjacent address or location	A18SW (NW)	457	10	415652 433462

Map ID	Details	Quadrant Reference (Compass Direction)	Estimated Distance From Site	Contact	NGR
399	<b>Points of Interest - Manufacturing and Production</b> Name: Works Location: BD1 Category: Industrial Features Class Code: Unspecified Works Or Factories Positional Accuracy: Positioned to an adjacent address or location	A18SW (NW)	458	10	415648 433461
399	<b>Points of Interest - Manufacturing and Production</b> Name: Works Location: Not Supplied Category: Industrial Features Class Code: Unspecified Works Or Factories Positional Accuracy: Positioned to an adjacent address or location	A18SW (N)	481	10	415681 433499
399	<b>Points of Interest - Manufacturing and Production</b> Name: Works Location: BD1 Category: Industrial Features Class Code: Unspecified Works Or Factories Positional Accuracy: Positioned to an adjacent address or location	A18SW (N)	481	10	415679 433498
399	<b>Points of Interest - Manufacturing and Production</b> Name: Works Location: BD1 Category: Industrial Features Class Code: Unspecified Works Or Factories Positional Accuracy: Positioned to an adjacent address or location	A18SW (N)	493	10	415673 433509
400	<b>Points of Interest - Manufacturing and Production</b> Name: Industrial Units Location: BD1 Category: Industrial Features Class Code: Business Parks and Industrial Estates Positional Accuracy: Positioned to an adjacent address or location	A12NE (NW)	422	10	415457 433229
400	<b>Points of Interest - Manufacturing and Production</b> Name: Industrial Units Location: BD7 Category: Industrial Features Class Code: Business Parks and Industrial Estates Positional Accuracy: Positioned to an adjacent address or location	A12NE (NW)	429	10	415449 433228
400	<b>Points of Interest - Manufacturing and Production</b> Name: Norcroft Industrial Estate Location: BD7 Category: Industrial Features Class Code: Business Parks and Industrial Estates Positional Accuracy: Positioned to an adjacent address or location	A12NE (W)	430	10	415429 433185
400	<b>Points of Interest - Manufacturing and Production</b> Name: Norcroft Industrial Estate Location: BD7 Category: Industrial Features Class Code: Business Parks and Industrial Estates Positional Accuracy: Positioned to an adjacent address or location	A12NE (W)	436	10	415422 433182
400	<b>Points of Interest - Manufacturing and Production</b> Name: Cuckoo Nest Industrial Estate Location: BD7 Category: Industrial Features Class Code: Business Parks and Industrial Estates Positional Accuracy: Positioned to an adjacent address or location	A12NE (W)	493	10	415368 433202
400	<b>Points of Interest - Manufacturing and Production</b> Name: Tank Location: BD7 Category: Industrial Features Class Code: Tanks (Generic) Positional Accuracy: Positioned to address or location	A12NE (W)	494	10	415358 433176
400	<b>Points of Interest - Manufacturing and Production</b> Name: Works Location: Not Supplied Category: Industrial Features Class Code: Unspecified Works Or Factories Positional Accuracy: Positioned to an adjacent address or location	A12NE (NW)	494	10	415382 433238
400	<b>Points of Interest - Manufacturing and Production</b> Name: Tanks Location: BD7 Category: Industrial Features Class Code: Tanks (Generic) Positional Accuracy: Positioned to an adjacent address or location	A12NE (W)	495	10	415358 433179

Map ID	Details	Quadrant Reference (Compass Direction)	Estimated Distance From Site	Contact	NGR
400	<b>Points of Interest - Manufacturing and Production</b> Name: Works Location: BD7 Category: Industrial Features Class Code: Unspecified Works Or Factories Positional Accuracy: Positioned to an adjacent address or location	A12NE (NW)	497	10	415379 433237
400	<b>Points of Interest - Manufacturing and Production</b> Name: Tank Location: BD7 Category: Industrial Features Class Code: Tanks (Generic) Positional Accuracy: Positioned to an adjacent address or location	A12NE (W)	514	10	415347 433204
400	<b>Points of Interest - Manufacturing and Production</b> Name: Cuckoo Nest Industrial Estate Location: BD7 Category: Industrial Features Class Code: Business Parks and Industrial Estates Positional Accuracy: Positioned to an adjacent address or location	A12NE (W)	517	10	415342 433200
400	<b>Points of Interest - Manufacturing and Production</b> Name: Albert Works Location: Not Supplied Category: Industrial Features Class Code: Unspecified Works Or Factories Positional Accuracy: Positioned to an adjacent address or location	A12NE (W)	549	10	415306 433194
400	<b>Points of Interest - Manufacturing and Production</b> Name: Works Location: Not Supplied Category: Industrial Features Class Code: Unspecified Works Or Factories Positional Accuracy: Positioned to an adjacent address or location	A12NE (W)	565	10	415305 433238
401	<b>Points of Interest - Manufacturing and Production</b> Name: Tank Location: BD1 Category: Industrial Features Class Code: Tanks (Generic) Positional Accuracy: Positioned to an adjacent address or location	A12NE (NW)	534	10	415385 433329
401	<b>Points of Interest - Manufacturing and Production</b> Name: Works Location: Not Supplied Category: Industrial Features Class Code: Unspecified Works Or Factories Positional Accuracy: Positioned to an adjacent address or location	A12NE (NW)	555	10	415358 433325
401	<b>Points of Interest - Manufacturing and Production</b> Name: Works Location: BD1 Category: Industrial Features Class Code: Unspecified Works Or Factories Positional Accuracy: Positioned to an adjacent address or location	A12NE (NW)	555	10	415358 433325
402	<b>Points of Interest - Manufacturing and Production</b> Name: Works Location: Not Supplied Category: Industrial Features Class Code: Unspecified Works Or Factories Positional Accuracy: Positioned to an adjacent address or location	A8NE (S)	534	10	415944 432478
403	<b>Points of Interest - Manufacturing and Production</b> Name: Malik House Location: 29 Manor Row, Bradford, BD1 4PS Category: Industrial Features Class Code: Business Parks and Industrial Estates Positional Accuracy: Positioned to address or location	A19SW (NE)	540	10	416201 433455
403	<b>Points of Interest - Manufacturing and Production</b> Name: Malik House Location: Malik House 29, Manor Row, Bradford, BD1 4PS Category: Industrial Features Class Code: Business Parks and Industrial Estates Positional Accuracy: Positioned to address or location	A19SW (NE)	540	10	416198 433457
403	<b>Points of Interest - Manufacturing and Production</b> Name: Malik House Location: Suite G3 Malik House 29, Manor Row, Bradford, BD1 4PS Category: Industrial Features Class Code: Business Parks and Industrial Estates Positional Accuracy: Positioned to address or location	A19SW (NE)	540	10	416198 433457

Map ID	Details	Quadrant Reference (Compass Direction)	Estimated Distance From Site	Contact	NGR
403	<b>Points of Interest - Manufacturing and Production</b> Name: Malik House Ltd Location: 29 Manor Row, Bradford, BD1 4PS Category: Industrial Features Class Code: Business Parks and Industrial Estates Positional Accuracy: Positioned to address or location	A19SW (NE)	540	10	416201 433455
404	<b>Points of Interest - Manufacturing and Production</b> Name: Works Location: BD7 Category: Industrial Features Class Code: Unspecified Works Or Factories Positional Accuracy: Positioned to an adjacent address or location	A12NE (W)	552	10	415302 433192
404	<b>Points of Interest - Manufacturing and Production</b> Name: Works Location: BD7 Category: Industrial Features Class Code: Unspecified Works Or Factories Positional Accuracy: Positioned to address or location	A12NE (W)	613	10	415250 433229
404	<b>Points of Interest - Manufacturing and Production</b> Name: Works Location: Not Supplied Category: Industrial Features Class Code: Unspecified Works Or Factories Positional Accuracy: Positioned to an adjacent address or location	A12NE (W)	614	10	415248 433225
404	<b>Points of Interest - Manufacturing and Production</b> Name: Works Location: BD7 Category: Industrial Features Class Code: Unspecified Works Or Factories Positional Accuracy: Positioned to address or location	A12NW (W)	696	10	415168 433245
404	<b>Points of Interest - Manufacturing and Production</b> Name: Works Location: Not Supplied Category: Industrial Features Class Code: Unspecified Works Or Factories Positional Accuracy: Positioned to an adjacent address or location	A12NW (W)	700	10	415164 433244
405	<b>Points of Interest - Manufacturing and Production</b> Name: Community Industry Centre Location: BD7 Category: Industrial Features Class Code: Business Parks and Industrial Estates Positional Accuracy: Positioned to an adjacent address or location	A12SE (W)	597	10	415254 432860
406	<b>Points of Interest - Manufacturing and Production</b> Name: Works Location: BD8 Category: Industrial Features Class Code: Unspecified Works Or Factories Positional Accuracy: Positioned to an adjacent address or location	A18SW (NW)	615	10	415545 433585
406	<b>Points of Interest - Manufacturing and Production</b> Name: Works Location: Not Supplied Category: Industrial Features Class Code: Unspecified Works Or Factories Positional Accuracy: Positioned to an adjacent address or location	A18SW (NW)	617	10	415547 433589
406	<b>Points of Interest - Manufacturing and Production</b> Name: Works Location: Not Supplied Category: Industrial Features Class Code: Unspecified Works Or Factories Positional Accuracy: Positioned to an adjacent address or location	A18SW (NW)	683	10	415521 433650
406	<b>Points of Interest - Manufacturing and Production</b> Name: Works Location: BD8 Category: Industrial Features Class Code: Unspecified Works Or Factories Positional Accuracy: Positioned to address or location	A18SW (NW)	685	10	415524 433654
407	<b>Points of Interest - Manufacturing and Production</b> Name: Tank Location: BD1 Category: Industrial Features Class Code: Tanks (Generic) Positional Accuracy: Positioned to an adjacent address or location	A17SE (NW)	616	10	415451 433524

Map ID	Details	Quadrant Reference (Compass Direction)	Estimated Distance From Site	Contact	NGR
408	<b>Points of Interest - Manufacturing and Production</b> Name: Works Location: BD1 Category: Industrial Features Class Code: Unspecified Works Or Factories Positional Accuracy: Positioned to address or location	A17SE (NW)	617	10	415361 433437
408	<b>Points of Interest - Manufacturing and Production</b> Name: Works Location: Not Supplied Category: Industrial Features Class Code: Unspecified Works Or Factories Positional Accuracy: Positioned to an adjacent address or location	A17SE (NW)	618	10	415361 433438
408	<b>Points of Interest - Manufacturing and Production</b> Name: Works Location: BD1 Category: Industrial Features Class Code: Unspecified Works Or Factories Positional Accuracy: Positioned to an adjacent address or location	A17SE (NW)	622	10	415351 433432
408	<b>Points of Interest - Manufacturing and Production</b> Name: Works Location: Not Supplied Category: Industrial Features Class Code: Unspecified Works Or Factories Positional Accuracy: Positioned to an adjacent address or location	A17SE (NW)	624	10	415348 433432
408	<b>Points of Interest - Manufacturing and Production</b> Name: Works Location: Not Supplied Category: Industrial Features Class Code: Unspecified Works Or Factories Positional Accuracy: Positioned to an adjacent address or location	A17SE (NW)	673	10	415307 433459
408	<b>Points of Interest - Manufacturing and Production</b> Name: Works Location: BD1 Category: Industrial Features Class Code: Unspecified Works Or Factories Positional Accuracy: Positioned to an adjacent address or location	A17SE (NW)	673	10	415307 433459
408	<b>Points of Interest - Manufacturing and Production</b> Name: Works Location: Not Supplied Category: Industrial Features Class Code: Unspecified Works Or Factories Positional Accuracy: Positioned to an adjacent address or location	A17SE (NW)	694	10	415288 433469
408	<b>Points of Interest - Manufacturing and Production</b> Name: Works Location: BD1 Category: Industrial Features Class Code: Unspecified Works Or Factories Positional Accuracy: Positioned to an adjacent address or location	A17SE (NW)	694	10	415288 433469
409	<b>Points of Interest - Manufacturing and Production</b> Name: Wks Location: BD1 Category: Industrial Features Class Code: Unspecified Works Or Factories Positional Accuracy: Positioned to an adjacent address or location	A14SW (E)	626	10	416494 432966
409	<b>Points of Interest - Manufacturing and Production</b> Name: Works Location: Not Supplied Category: Industrial Features Class Code: Unspecified Works Or Factories Positional Accuracy: Positioned to an adjacent address or location	A14SW (E)	628	10	416496 432967
409	<b>Points of Interest - Manufacturing and Production</b> Name: Works Location: BD1 Category: Industrial Features Class Code: Unspecified Works Or Factories Positional Accuracy: Positioned to an adjacent address or location	A14SE (E)	661	10	416529 432970
409	<b>Points of Interest - Manufacturing and Production</b> Name: Works Location: Not Supplied Category: Industrial Features Class Code: Unspecified Works Or Factories Positional Accuracy: Positioned to an adjacent address or location	A14SE (E)	666	10	416534 432971

Map ID	Details	Quadrant Reference (Compass Direction)	Estimated Distance From Site	Contact	NGR
409	<b>Points of Interest - Manufacturing and Production</b> Name: Works Location: Not Supplied Category: Industrial Features Class Code: Unspecified Works Or Factories Positional Accuracy: Positioned to an adjacent address or location	A14SE (E)	673	10	416543 433002
410	<b>Points of Interest - Manufacturing and Production</b> Name: Fieldhead Business Centre Location: BD7 Category: Industrial Features Class Code: Business Parks and Industrial Estates Positional Accuracy: Positioned to an adjacent address or location	A12NW (W)	686	10	415145 433085
410	<b>Points of Interest - Manufacturing and Production</b> Name: Fieldhead Business Centre Location: 9 Great Russell Court, Fieldhead Business Centre, Bradford, BD7 1JZ Category: Industrial Features Class Code: Business Parks and Industrial Estates Positional Accuracy: Positioned to address or location	A12NW (W)	696	10	415139 433122
410	<b>Points of Interest - Manufacturing and Production</b> Name: Fieldhead Business Centre Location: 9 Great Russell Court, Fieldhead Business Centre, Bradford, BD7 1JZ Category: Industrial Features Class Code: Business Parks and Industrial Estates Positional Accuracy: Positioned to address or location	A12NW (W)	696	10	415139 433122
410	<b>Points of Interest - Manufacturing and Production</b> Name: Fieldhead Business Centre Location: BD7 Category: Industrial Features Class Code: Business Parks and Industrial Estates Positional Accuracy: Positioned to an adjacent address or location	A12NW (W)	762	10	415074 433134
411	<b>Points of Interest - Manufacturing and Production</b> Name: Tank Location: BD1 Category: Industrial Features Class Code: Tanks (Generic) Positional Accuracy: Positioned to an adjacent address or location	A9NW (SE)	700	10	416464 432650
412	<b>Points of Interest - Manufacturing and Production</b> Name: Works Location: Not Supplied Category: Industrial Features Class Code: Unspecified Works Or Factories Positional Accuracy: Positioned to an adjacent address or location	A17SE (NW)	703	10	415371 433570
413	<b>Points of Interest - Manufacturing and Production</b> Name: Factory Location: Not Supplied Category: Industrial Features Class Code: Unspecified Works Or Factories Positional Accuracy: Positioned to an adjacent address or location	A17SE (NW)	710	10	415323 433534
413	<b>Points of Interest - Manufacturing and Production</b> Name: Works Location: Not Supplied Category: Industrial Features Class Code: Unspecified Works Or Factories Positional Accuracy: Positioned to an adjacent address or location	A17SE (NW)	751	10	415277 433545
413	<b>Points of Interest - Manufacturing and Production</b> Name: Works Location: BD8 Category: Industrial Features Class Code: Unspecified Works Or Factories Positional Accuracy: Positioned to an adjacent address or location	A17SE (NW)	760	10	415273 433553
414	<b>Points of Interest - Manufacturing and Production</b> Name: Works Location: Not Supplied Category: Industrial Features Class Code: Unspecified Works Or Factories Positional Accuracy: Positioned to an adjacent address or location	A12SW (SW)	746	10	415146 432721
414	<b>Points of Interest - Manufacturing and Production</b> Name: Works Location: BD7 Category: Industrial Features Class Code: Unspecified Works Or Factories Positional Accuracy: Positioned to an adjacent address or location	A12SW (SW)	749	10	415143 432720



Map ID	Details	Quadrant Reference (Compass Direction)	Estimated Distance From Site	Contact	NGR
414	<b>Points of Interest - Manufacturing and Production</b> Name: Works Location: BD7 Category: Industrial Features Class Code: Unspecified Works Or Factories Positional Accuracy: Positioned to address or location	A12SW (SW)	754	10	415153 432688
414	<b>Points of Interest - Manufacturing and Production</b> Name: Works Location: Not Supplied Category: Industrial Features Class Code: Unspecified Works Or Factories Positional Accuracy: Positioned to an adjacent address or location	A7NW (SW)	756	10	415152 432685
414	<b>Points of Interest - Manufacturing and Production</b> Name: St Andrew's Works Location: BD7 Category: Industrial Features Class Code: Unspecified Works Or Factories Positional Accuracy: Positioned to address or location	A12SW (SW)	785	10	415114 432696
414	<b>Points of Interest - Manufacturing and Production</b> Name: St Andrew's Works Location: Not Supplied Category: Industrial Features Class Code: Unspecified Works Or Factories Positional Accuracy: Positioned to an adjacent address or location	A12SW (SW)	787	10	415112 432696
415	<b>Points of Interest - Manufacturing and Production</b> Name: Works Location: Not Supplied Category: Industrial Features Class Code: Unspecified Works Or Factories Positional Accuracy: Positioned to an adjacent address or location	A7NE (SW)	773	10	415191 432585
415	<b>Points of Interest - Manufacturing and Production</b> Name: Works Location: Not Supplied Category: Industrial Features Class Code: Unspecified Works Or Factories Positional Accuracy: Positioned to an adjacent address or location	A7NW (SW)	775	10	415169 432616
415	<b>Points of Interest - Manufacturing and Production</b> Name: Works Location: BD7 Category: Industrial Features Class Code: Unspecified Works Or Factories Positional Accuracy: Positioned to an adjacent address or location	A7NE (SW)	776	10	415187 432585
415	<b>Points of Interest - Manufacturing and Production</b> Name: Works Location: BD7 Category: Industrial Features Class Code: Unspecified Works Or Factories Positional Accuracy: Positioned to an adjacent address or location	A7NW (SW)	778	10	415165 432615
416	<b>Points of Interest - Manufacturing and Production</b> Name: Works Location: BD7 Category: Industrial Features Class Code: Unspecified Works Or Factories Positional Accuracy: Positioned to address or location	A12NW (W)	779	10	415069 433198
416	<b>Points of Interest - Manufacturing and Production</b> Name: Works Location: Not Supplied Category: Industrial Features Class Code: Unspecified Works Or Factories Positional Accuracy: Positioned to an adjacent address or location	A12NW (W)	782	10	415067 433203
417	<b>Points of Interest - Manufacturing and Production</b> Name: Works Location: Not Supplied Category: Industrial Features Class Code: Unspecified Works Or Factories Positional Accuracy: Positioned to an adjacent address or location	A7NE (SW)	799	10	415258 432464
417	<b>Points of Interest - Manufacturing and Production</b> Name: Works Location: BD7 Category: Industrial Features Class Code: Unspecified Works Or Factories Positional Accuracy: Positioned to address or location	A7NE (SW)	854	10	415212 432432

Map ID	Details	Quadrant Reference (Compass Direction)	Estimated Distance From Site	Contact	NGR
417	<b>Points of Interest - Manufacturing and Production</b> Name: Works Location: Not Supplied Category: Industrial Features Class Code: Unspecified Works Or Factories Positional Accuracy: Positioned to an adjacent address or location	A7NE (SW)	857	10	415218 432421
418	<b>Points of Interest - Manufacturing and Production</b> Name: Factory Location: Not Supplied Category: Industrial Features Class Code: Unspecified Works Or Factories Positional Accuracy: Positioned to an adjacent address or location	A18NE (N)	801	10	416149 433781
418	<b>Points of Interest - Manufacturing and Production</b> Name: Factory Location: BD1 Category: Industrial Features Class Code: Unspecified Works Or Factories Positional Accuracy: Positioned to address or location	A18NE (N)	801	10	416150 433781
418	<b>Points of Interest - Manufacturing and Production</b> Name: Works Location: BD1 Category: Industrial Features Class Code: Unspecified Works Or Factories Positional Accuracy: Positioned to address or location	A18NE (N)	816	10	416132 433804
418	<b>Points of Interest - Manufacturing and Production</b> Name: Works Location: Not Supplied Category: Industrial Features Class Code: Unspecified Works Or Factories Positional Accuracy: Positioned to an adjacent address or location	A18NE (N)	829	10	416142 433814
419	<b>Points of Interest - Manufacturing and Production</b> Name: Works Location: Not Supplied Category: Industrial Features Class Code: Unspecified Works Or Factories Positional Accuracy: Positioned to an adjacent address or location	A9NE (SE)	809	10	416531 432552
419	<b>Points of Interest - Manufacturing and Production</b> Name: Works Location: BD5 Category: Industrial Features Class Code: Unspecified Works Or Factories Positional Accuracy: Positioned to address or location	A9NE (SE)	810	10	416530 432548
419	<b>Points of Interest - Manufacturing and Production</b> Name: Tanks Location: BD4 Category: Industrial Features Class Code: Tanks (Generic) Positional Accuracy: Positioned to an adjacent address or location	A9NE (SE)	838	10	416595 432601
419	<b>Points of Interest - Manufacturing and Production</b> Name: Tank Location: BD5 Category: Industrial Features Class Code: Tanks (Generic) Positional Accuracy: Positioned to address or location	A9NE (SE)	847	10	416604 432599
419	<b>Points of Interest - Manufacturing and Production</b> Name: Tank Location: BD5 Category: Industrial Features Class Code: Tanks (Generic) Positional Accuracy: Positioned to address or location	A9NE (SE)	849	10	416604 432594
419	<b>Points of Interest - Manufacturing and Production</b> Name: Tank Location: BD5 Category: Industrial Features Class Code: Tanks (Generic) Positional Accuracy: Positioned to address or location	A9NE (SE)	852	10	416605 432590
420	<b>Points of Interest - Manufacturing and Production</b> Name: Works Location: Not Supplied Category: Industrial Features Class Code: Unspecified Works Or Factories Positional Accuracy: Positioned to an adjacent address or location	A9NW (SE)	815	10	416443 432434

Map ID	Details	Quadrant Reference (Compass Direction)	Estimated Distance From Site	Contact	NGR
420	<b>Points of Interest - Manufacturing and Production</b> Name: Works Location: BD5 Category: Industrial Features Class Code: Unspecified Works Or Factories Positional Accuracy: Positioned to address or location	A9NW (SE)	815	10	416444 432436
420	<b>Points of Interest - Manufacturing and Production</b> Name: Works Location: BD5 Category: Industrial Features Class Code: Unspecified Works Or Factories Positional Accuracy: Positioned to address or location	A9NW (SE)	821	10	416456 432439
420	<b>Points of Interest - Manufacturing and Production</b> Name: Works Location: Not Supplied Category: Industrial Features Class Code: Unspecified Works Or Factories Positional Accuracy: Positioned to an adjacent address or location	A9NW (SE)	823	10	416456 432437
421	<b>Points of Interest - Manufacturing and Production</b> Name: Works Location: Not Supplied Category: Industrial Features Class Code: Unspecified Works Or Factories Positional Accuracy: Positioned to an adjacent address or location	A12SW (W)	822	10	415031 432822
421	<b>Points of Interest - Manufacturing and Production</b> Name: Works Location: Not Supplied Category: Industrial Features Class Code: Unspecified Works Or Factories Positional Accuracy: Positioned to an adjacent address or location	A12SW (W)	828	10	415026 432815
421	<b>Points of Interest - Manufacturing and Production</b> Name: Works Location: Not Supplied Category: Industrial Features Class Code: Unspecified Works Or Factories Positional Accuracy: Positioned to an adjacent address or location	A12SW (W)	831	10	415008 432889
421	<b>Points of Interest - Manufacturing and Production</b> Name: Works Location: Not Supplied Category: Industrial Features Class Code: Unspecified Works Or Factories Positional Accuracy: Positioned to an adjacent address or location	A12SW (W)	845	10	415003 432840
421	<b>Points of Interest - Manufacturing and Production</b> Name: Works Location: BD7 Category: Industrial Features Class Code: Unspecified Works Or Factories Positional Accuracy: Positioned to address or location	A12SW (W)	852	10	414996 432838
421	<b>Points of Interest - Manufacturing and Production</b> Name: Works Location: BD7 Category: Industrial Features Class Code: Unspecified Works Or Factories Positional Accuracy: Positioned to an adjacent address or location	A12SW (W)	854	10	414994 432837
422	<b>Points of Interest - Manufacturing and Production</b> Name: Works Location: BD7 Category: Industrial Features Class Code: Unspecified Works Or Factories Positional Accuracy: Positioned to address or location	A12SW (W)	828	10	415043 432758
422	<b>Points of Interest - Manufacturing and Production</b> Name: Works Location: Not Supplied Category: Industrial Features Class Code: Unspecified Works Or Factories Positional Accuracy: Positioned to an adjacent address or location	A12SW (W)	831	10	415041 432755
423	<b>Points of Interest - Manufacturing and Production</b> Name: Works Location: Not Supplied Category: Industrial Features Class Code: Unspecified Works Or Factories Positional Accuracy: Positioned to an adjacent address or location	A9NW (SE)	838	10	416418 432379

Map ID	Details	Quadrant Reference (Compass Direction)	Estimated Distance From Site	Contact	NGR
423	<b>Points of Interest - Manufacturing and Production</b> Name: Works Location: BD5 Category: Industrial Features Class Code: Unspecified Works Or Factories Positional Accuracy: Positioned to address or location	A9NW (SE)	838	10	416420 432381
423	<b>Points of Interest - Manufacturing and Production</b> Name: Works Location: BD5 Category: Industrial Features Class Code: Unspecified Works Or Factories Positional Accuracy: Positioned to an adjacent address or location	A9NW (SE)	848	10	416450 432395
423	<b>Points of Interest - Manufacturing and Production</b> Name: Works Location: Not Supplied Category: Industrial Features Class Code: Unspecified Works Or Factories Positional Accuracy: Positioned to an adjacent address or location	A9NW (SE)	851	10	416454 432395
423	<b>Points of Interest - Manufacturing and Production</b> Name: Works Location: BD5 Category: Industrial Features Class Code: Unspecified Works Or Factories Positional Accuracy: Positioned to an adjacent address or location	A9SW (SE)	880	10	416418 432324
423	<b>Points of Interest - Manufacturing and Production</b> Name: Works Location: Not Supplied Category: Industrial Features Class Code: Unspecified Works Or Factories Positional Accuracy: Positioned to an adjacent address or location	A9SW (SE)	884	10	416425 432325
424	<b>Points of Interest - Manufacturing and Production</b> Name: Westfield Business School Location: 80-82 Manningham Lane, Bradford, BD1 3ES Category: Industrial Features Class Code: Business Parks and Industrial Estates Positional Accuracy: Positioned to address or location	A18NE (N)	845	10	415945 433882
424	<b>Points of Interest - Manufacturing and Production</b> Name: Works Location: BD1 Category: Industrial Features Class Code: Unspecified Works Or Factories Positional Accuracy: Positioned to address or location	A18NE (N)	876	10	415986 433907
424	<b>Points of Interest - Manufacturing and Production</b> Name: Works Location: Not Supplied Category: Industrial Features Class Code: Unspecified Works Or Factories Positional Accuracy: Positioned to an adjacent address or location	A18NE (N)	893	10	416008 433920
425	<b>Points of Interest - Manufacturing and Production</b> Name: Tank Location: BD5 Category: Industrial Features Class Code: Tanks (Generic) Positional Accuracy: Positioned to address or location	A9NE (SE)	845	10	416604 432603
426	<b>Points of Interest - Manufacturing and Production</b> Name: Works Location: Not Supplied Category: Industrial Features Class Code: Unspecified Works Or Factories Positional Accuracy: Positioned to an adjacent address or location	A8SE (S)	846	10	416071 432186
426	<b>Points of Interest - Manufacturing and Production</b> Name: Works Location: Not Supplied Category: Industrial Features Class Code: Unspecified Works Or Factories Positional Accuracy: Positioned to an adjacent address or location	A8SE (S)	848	10	416096 432191
426	<b>Points of Interest - Manufacturing and Production</b> Name: Works Location: BD5 Category: Industrial Features Class Code: Unspecified Works Or Factories Positional Accuracy: Positioned to address or location	A8SE (S)	848	10	416098 432192

Map ID	Details	Quadrant Reference (Compass Direction)	Estimated Distance From Site	Contact	NGR
427	<b>Points of Interest - Manufacturing and Production</b> Name: Works Location: Not Supplied Category: Industrial Features Class Code: Unspecified Works Or Factories Positional Accuracy: Positioned to an adjacent address or location	A17SE (NW)	849	10	415219 433627
427	<b>Points of Interest - Manufacturing and Production</b> Name: Works Location: BD8 Category: Industrial Features Class Code: Unspecified Works Or Factories Positional Accuracy: Positioned to an adjacent address or location	A17SE (NW)	851	10	415216 433626
428	<b>Points of Interest - Manufacturing and Production</b> Name: South View Works Location: BD7 Category: Industrial Features Class Code: Unspecified Works Or Factories Positional Accuracy: Positioned to address or location	A7SE (SW)	885	10	415323 432296
428	<b>Points of Interest - Manufacturing and Production</b> Name: South View Works Location: Not Supplied Category: Industrial Features Class Code: Unspecified Works Or Factories Positional Accuracy: Positioned to an adjacent address or location	A7SE (SW)	888	10	415322 432294
429	<b>Points of Interest - Manufacturing and Production</b> Name: Tank Location: BD8 Category: Industrial Features Class Code: Tanks (Generic) Positional Accuracy: Positioned to an adjacent address or location	A18NW (N)	888	10	415539 433881
429	<b>Points of Interest - Manufacturing and Production</b> Name: Tank Location: BD8 Category: Industrial Features Class Code: Tanks (Generic) Positional Accuracy: Positioned to an adjacent address or location	A18NW (N)	909	10	415521 433896
430	<b>Points of Interest - Manufacturing and Production</b> Name: Bradford Chamber of Commerce Location: Devere House, Vicar Lane, Bradford, BD1 5AH Category: Industrial Features Class Code: Business Parks and Industrial Estates Positional Accuracy: Positioned to address or location	A14NE (E)	913	10	416782 433094
431	<b>Points of Interest - Manufacturing and Production</b> Name: Tank Location: BD1 Category: Industrial Features Class Code: Tanks (Generic) Positional Accuracy: Positioned to an adjacent address or location	A19SE (NE)	916	10	416580 433607
432	<b>Points of Interest - Manufacturing and Production</b> Name: Works Location: BD4 Category: Industrial Features Class Code: Unspecified Works Or Factories Positional Accuracy: Positioned to address or location	A9NE (SE)	917	10	416675 432583
432	<b>Points of Interest - Manufacturing and Production</b> Name: Works Location: Not Supplied Category: Industrial Features Class Code: Unspecified Works Or Factories Positional Accuracy: Positioned to an adjacent address or location	A9NE (SE)	918	10	416674 432578
432	<b>Points of Interest - Manufacturing and Production</b> Name: Works Location: BD4 Category: Industrial Features Class Code: Unspecified Works Or Factories Positional Accuracy: Positioned to address or location	A9NE (SE)	947	10	416709 432584
432	<b>Points of Interest - Manufacturing and Production</b> Name: Works Location: Not Supplied Category: Industrial Features Class Code: Unspecified Works Or Factories Positional Accuracy: Positioned to an adjacent address or location	A9NE (SE)	952	10	416714 432583

Map ID	Details	Quadrant Reference (Compass Direction)	Estimated Distance From Site	Contact	NGR
433	<b>Points of Interest - Manufacturing and Production</b> Name: Factory Location: Not Supplied Category: Industrial Features Class Code: Unspecified Works Or Factories Positional Accuracy: Positioned to an adjacent address or location	A14NE (E)	947	10	416809 433155
433	<b>Points of Interest - Manufacturing and Production</b> Name: Works Location: Not Supplied Category: Industrial Features Class Code: Unspecified Works Or Factories Positional Accuracy: Positioned to an adjacent address or location	A14NE (E)	962	10	416814 433216
433	<b>Points of Interest - Manufacturing and Production</b> Name: Works Location: BD1 Category: Industrial Features Class Code: Unspecified Works Or Factories Positional Accuracy: Positioned to an adjacent address or location	A14NE (E)	962	10	416814 433216
433	<b>Points of Interest - Manufacturing and Production</b> Name: City of Bradford M D C Location: Design Exchange 34, Peckover Street, Bradford, BD1 5BD Category: Industrial Features Class Code: Business Parks and Industrial Estates Positional Accuracy: Positioned to address or location	A14NE (E)	985	10	416843 433188
433	<b>Points of Interest - Manufacturing and Production</b> Name: Bradford Design Exchange Location: The Design Exchange 34, Peckover Street, Bradford, BD1 5BD Category: Industrial Features Class Code: Business Parks and Industrial Estates Positional Accuracy: Positioned to address or location	A14NE (E)	986	10	416844 433188
433	<b>Points of Interest - Manufacturing and Production</b> Name: Design Exchange Location: The Design Exchange 34, Peckover Street, Bradford, BD1 5BD Category: Industrial Features Class Code: Business Parks and Industrial Estates Positional Accuracy: Positioned to address or location	A14NE (E)	986	10	416844 433188
433	<b>Points of Interest - Manufacturing and Production</b> Name: Works Location: Not Supplied Category: Industrial Features Class Code: Unspecified Works Or Factories Positional Accuracy: Positioned to an adjacent address or location	A14NE (E)	988	10	416835 433242
433	<b>Points of Interest - Manufacturing and Production</b> Name: Works Location: Not Supplied Category: Industrial Features Class Code: Unspecified Works Or Factories Positional Accuracy: Positioned to an adjacent address or location	A14NE (E)	988	10	416848 433174
433	<b>Points of Interest - Manufacturing and Production</b> Name: Works Location: BD1 Category: Industrial Features Class Code: Unspecified Works Or Factories Positional Accuracy: Positioned to an adjacent address or location	A14NE (E)	995	10	416839 433256
433	<b>Points of Interest - Manufacturing and Production</b> Name: Works Location: Not Supplied Category: Industrial Features Class Code: Unspecified Works Or Factories Positional Accuracy: Positioned to an adjacent address or location	A14NE (E)	1000	10	416844 433257
434	<b>Points of Interest - Manufacturing and Production</b> Name: Business Enterprise Centre Location: BD1 Category: Industrial Features Class Code: Business Parks and Industrial Estates Positional Accuracy: Positioned to an adjacent address or location	A14NE (E)	962	10	416800 433276
434	<b>Points of Interest - Manufacturing and Production</b> Name: Business Enterprise Centre Location: BD1 Category: Industrial Features Class Code: Business Parks and Industrial Estates Positional Accuracy: Positioned to an adjacent address or location	A14NE (E)	966	10	416805 433273

Map ID	Details	Quadrant Reference (Compass Direction)	Estimated Distance From Site	Contact	NGR
435	<b>Points of Interest - Manufacturing and Production</b> Name: Works Location: BD1 Category: Industrial Features Class Code: Unspecified Works Or Factories Positional Accuracy: Positioned to address or location	A18NE (N)	967	10	415948 434004
435	<b>Points of Interest - Manufacturing and Production</b> Name: Works Location: BD1 Category: Industrial Features Class Code: Unspecified Works Or Factories Positional Accuracy: Positioned to an adjacent address or location	A18NE (N)	973	10	415943 434011
435	<b>Points of Interest - Manufacturing and Production</b> Name: Works Location: Not Supplied Category: Industrial Features Class Code: Unspecified Works Or Factories Positional Accuracy: Positioned to an adjacent address or location	A18NE (N)	973	10	415943 434011
436	<b>Points of Interest - Manufacturing and Production</b> Name: Factory Location: Not Supplied Category: Industrial Features Class Code: Unspecified Works Or Factories Positional Accuracy: Positioned to an adjacent address or location	A19SE (NE)	999	10	416786 433427
436	<b>Points of Interest - Manufacturing and Production</b> Name: Factory Location: BD1 Category: Industrial Features Class Code: Unspecified Works Or Factories Positional Accuracy: Positioned to an adjacent address or location	A19SE (NE)	999	10	416786 433427
437	<b>Points of Interest - Manufacturing and Production</b> Name: Works Location: Not Supplied Category: Industrial Features Class Code: Unspecified Works Or Factories Positional Accuracy: Positioned to an adjacent address or location	A7SE (SW)	999	10	415199 432247
437	<b>Points of Interest - Manufacturing and Production</b> Name: Works Location: BD7 Category: Industrial Features Class Code: Unspecified Works Or Factories Positional Accuracy: Positioned to address or location	A7SE (SW)	999	10	415200 432246
438	<b>Points of Interest - Public Infrastructure</b> Name: Co-Op Thornton Road Location: 111 Thornton Road, Bradford, West Yorkshire, BD1 2EP Category: Road And Rail Class Code: Petrol and Fuel Stations Positional Accuracy: Positioned to address or location	A13SE (E)	119	10	415980 432979
438	<b>Points of Interest - Public Infrastructure</b> Name: Sunwin Self Service Location: Thornton Road, Bradford, BD1 2EP Category: Road And Rail Class Code: Petrol and Fuel Stations Positional Accuracy: Positioned to address or location	A13SE (E)	120	10	415980 432979
438	<b>Points of Interest - Public Infrastructure</b> Name: Texaco Location: Thornton Road, Bradford, BD1 2EP Category: Road And Rail Class Code: Petrol and Fuel Stations Positional Accuracy: Positioned to address or location	A13SE (E)	120	10	415980 432978
438	<b>Points of Interest - Public Infrastructure</b> Name: Cooperative Group Sunwin Location: Thornton Road, Bradford, BD1 2EP Category: Road And Rail Class Code: Petrol and Fuel Stations Positional Accuracy: Positioned to address or location	A13SE (E)	120	10	415980 432979
439	<b>Points of Interest - Public Infrastructure</b> Name: Bradford (The Tyrls) Police Station Location: The Tyrls, Bradford, BD1 1TR Category: Central and Local Government Class Code: Police Stations Positional Accuracy: Positioned to address or location	A14SW (E)	378	10	416217 432875

Map ID	Details	Quadrant Reference (Compass Direction)	Estimated Distance From Site	Contact	NGR
440	<b>Points of Interest - Public Infrastructure</b> Name: Phoenix Filling Station Location: Listerhills Road, Bradford, BD7 1JR Category: Road And Rail Class Code: Petrol and Fuel Stations Positional Accuracy: Positioned to address or location	A12NE (W)	492	10	415354 433157
440	<b>Points of Interest - Public Infrastructure</b> Name: Mainstream Skip Hire Location: Unit B, Handel Street, Listerhills, Bradford, BD7 1JB Category: Infrastructure and Facilities Class Code: Waste Storage, Processing and Disposal Positional Accuracy: Positioned to address or location	A12NE (W)	544	10	415320 433219
440	<b>Points of Interest - Public Infrastructure</b> Name: Recycling Centre Location: Handel Street, BD7 Category: Infrastructure and Facilities Class Code: Recycling Centres Positional Accuracy: Positioned to address or location	A12NE (W)	550	10	415323 433241
441	<b>Points of Interest - Public Infrastructure</b> Name: Bus Station Location: BD1 Category: Public Transport, Stations and Infrastructure Class Code: Bus and Coach Stations, Depots and Companies Positional Accuracy: Positioned to an adjacent address or location	A14SW (E)	535	10	416388 432891
442	<b>Points of Interest - Public Infrastructure</b> Name: Phoenix Filling Station Location: 93 Listerhills Road, Bradford, BD7 1JT Category: Road And Rail Class Code: Petrol and Fuel Stations Positional Accuracy: Positioned to address or location	A12NE (W)	565	10	415264 433046
442	<b>Points of Interest - Public Infrastructure</b> Name: BP Service Station Location: 93 Listerhills Road, Bradford, BD7 Category: Road And Rail Class Code: Petrol and Fuel Stations Positional Accuracy: Positioned to address or location	A12NE (W)	575	10	415253 433031
442	<b>Points of Interest - Public Infrastructure</b> Name: BP Service Station Location: 93 Listerhills Road, Bradford, BD7 Category: Road And Rail Class Code: Petrol and Fuel Stations Positional Accuracy: Positioned to address or location	A12NE (W)	576	10	415252 433032
442	<b>Points of Interest - Public Infrastructure</b> Name: Phoenix Service Station Location: 93 Listerhills Road, Bradford, BD7 1JT Category: Road And Rail Class Code: Petrol and Fuel Stations Positional Accuracy: Positioned to address or location	A12NE (W)	576	10	415252 433032
443	<b>Points of Interest - Public Infrastructure</b> Name: One Stop Shop Location: Centenary Court 1, St. Blaise Way, Bradford, BD1 4YD Category: Central and Local Government Class Code: Police Stations Positional Accuracy: Positioned to address or location	A19SW (NE)	636	10	416404 433374
443	<b>Points of Interest - Public Infrastructure</b> Name: Bradford Forster Square Rail Station Location: St Blaise Way, BD1 Category: Public Transport, Stations and Infrastructure Class Code: Railway Stations, Junctions and Halts Positional Accuracy: Positioned to address or location	A19SW (NE)	650	10	416372 433441
443	<b>Points of Interest - Public Infrastructure</b> Name: Bradford Forster Square Station Location: St Blaise Way, BD1 Category: Public Transport, Stations and Infrastructure Class Code: Railway Stations, Junctions and Halts Positional Accuracy: Positioned to address or location	A19SW (NE)	650	10	416372 433441
444	<b>Points of Interest - Public Infrastructure</b> Name: Bradford Interchange (Bus Station) Location: BD1 Category: Public Transport, Stations and Infrastructure Class Code: Bus and Coach Stations, Depots and Companies Positional Accuracy: Positioned to an adjacent address or location	A14SW (E)	661	10	416480 432772



Map ID	Details	Quadrant Reference (Compass Direction)	Estimated Distance From Site	Contact	NGR
445	<b>Points of Interest - Public Infrastructure</b> Name: Undercliffe Service Station Location: 131 Great Horton Road, Bradford, BD7 1QG Category: Road And Rail Class Code: Petrol and Fuel Stations Positional Accuracy: Positioned to address or location	A7NE (SW)	730	10	415297 432522
446	<b>Points of Interest - Public Infrastructure</b> Name: Shell Location: Canal Road, Bradford, BD1 4SP Category: Road And Rail Class Code: Petrol and Fuel Stations Positional Accuracy: Positioned to address or location	A14NE (NE)	761	10	416568 433332
446	<b>Points of Interest - Public Infrastructure</b> Name: Bradford South Division Location: Jardine House 3, Commercial Street, Bradford, BD1 4AN Category: Central and Local Government Class Code: Police Stations Positional Accuracy: Positioned to address or location	A19SE (NE)	807	10	416605 433363
447	<b>Points of Interest - Public Infrastructure</b> Name: Bradford Interchange Rail Station Location: Bridge Street, BD1 Category: Public Transport, Stations and Infrastructure Class Code: Railway Stations, Junctions and Halts Positional Accuracy: Positioned to address or location	A14SE (E)	775	10	416609 432792
447	<b>Points of Interest - Public Infrastructure</b> Name: Bradford Interchange Station Location: Bridge Street, BD1 Category: Public Transport, Stations and Infrastructure Class Code: Railway Stations, Junctions and Halts Positional Accuracy: Positioned to address or location	A14SE (E)	775	10	416609 432792
448	<b>Points of Interest - Public Infrastructure</b> Name: Bradford South Police Station Location: Trafalgar House, Nelson Street, Bradford, BD5 0DX Category: Central and Local Government Class Code: Police Stations Positional Accuracy: Positioned to address or location	A9NW (SE)	837	10	416502 432467
449	<b>Points of Interest - Recreational and Environmental</b> Name: Bradford-city of Bradford Met District Council Parks Land Location: Jacobs Well, Bradford, BD1 5RW Category: Recreational Class Code: Municipal Parks And Gardens Positional Accuracy: Positioned to address or location	A14SW (SE)	552	10	416319 432696
450	<b>Points of Interest - Recreational and Environmental</b> Name: Play Area Location: BD5 Category: Recreational Class Code: Playgrounds Positional Accuracy: Positioned to an adjacent address or location	A8NE (SE)	632	10	416126 432432
451	<b>Points of Interest - Recreational and Environmental</b> Name: Playground Location: Not Supplied Category: Recreational Class Code: Playgrounds Positional Accuracy: Positioned to an adjacent address or location	A7NW (SW)	819	10	415110 432630
451	<b>Points of Interest - Recreational and Environmental</b> Name: Playground Location: Summerville Road, BD7 Category: Recreational Class Code: Playgrounds Positional Accuracy: Positioned to address or location	A7NW (SW)	820	10	415114 432620
452	<b>Points of Interest - Recreational and Environmental</b> Name: Play Area Location: BD7 Category: Recreational Class Code: Playgrounds Positional Accuracy: Positioned to an adjacent address or location	A12NW (W)	873	10	414959 433104
453	<b>Points of Interest - Recreational and Environmental</b> Name: Playground Location: Not Supplied Category: Recreational Class Code: Playgrounds Positional Accuracy: Positioned to an adjacent address or location	A8SE (S)	897	10	416025 432124

Map ID	Details	Quadrant Reference (Compass Direction)	Estimated Distance From Site	Contact	NGR
454	<b>Points of Interest - Recreational and Environmental</b> Name: Play Area Location: BD8 Category: Recreational Class Code: Playgrounds Positional Accuracy: Positioned to an adjacent address or location	A17NE (NW)	909	10	415278 433761
455	<b>Points of Interest - Recreational and Environmental</b> Name: Playground Location: Not Supplied Category: Recreational Class Code: Playgrounds Positional Accuracy: Positioned to an adjacent address or location	A8SE (S)	943	10	416145 432106
455	<b>Points of Interest - Recreational and Environmental</b> Name: Playground Location: Hawkshead Drive, BD5 Category: Recreational Class Code: Playgrounds Positional Accuracy: Positioned to address or location	A8SE (S)	943	10	416145 432107
456	<b>Points of Interest - Recreational and Environmental</b> Name: Playground Location: Springfield Place, BD1 Category: Recreational Class Code: Playgrounds Positional Accuracy: Positioned to an adjacent address or location	A18NE (N)	954	10	415986 433986
456	<b>Points of Interest - Recreational and Environmental</b> Name: Playground Location: Not Supplied Category: Recreational Class Code: Playgrounds Positional Accuracy: Positioned to an adjacent address or location	A18NE (N)	962	10	416013 433990
456	<b>Points of Interest - Recreational and Environmental</b> Name: Playground Location: Springfield Place, BD1 Category: Recreational Class Code: Playgrounds Positional Accuracy: Positioned to address or location	A18NE (N)	962	10	416008 433990
457	<b>Points of Interest - Recreational and Environmental</b> Name: Playground Location: Not Supplied Category: Recreational Class Code: Playgrounds Positional Accuracy: Positioned to an adjacent address or location	A7SW (SW)	998	10	415109 432331
457	<b>Points of Interest - Recreational and Environmental</b> Name: Playground Location: Alexandra Street, BD7 Category: Recreational Class Code: Playgrounds Positional Accuracy: Positioned to address or location	A7SW (SW)	1000	10	415108 432329

Agency & Hydrological	Version	Update Cycle
<b>Contaminated Land Register Entries and Notices</b> Bradford Metropolitan City Council - Environmental Health Environment Agency - Head Office Calderdale Metropolitan Borough Council - Environmental Health Kirklees Metropolitan Borough Council - Planning Services Leeds City Council - Planning and Development	January 2020 June 2020 October 2017 October 2017 October 2017	Annual Rolling Update Annually Annual Rolling Update Annual Rolling Update Annual Rolling Update
<b>Discharge Consents</b> Environment Agency - North East Region	October 2022	Quarterly
<b>Enforcement and Prohibition Notices</b> Environment Agency - North East Region	March 2013	
<b>Integrated Pollution Controls</b> Environment Agency - North East Region	January 2009	
<b>Integrated Pollution Prevention And Control</b> Environment Agency - North East Region	October 2022	Quarterly
<b>Local Authority Integrated Pollution Prevention And Control</b> Kirklees Metropolitan Borough Council - Environmental Health Department Leeds City Council - Neighbourhoods Department Bradford Metropolitan City Council - Environmental Health Calderdale Metropolitan Borough Council - Environmental Health	April 2014 November 2012 October 2014 October 2014	Variable Variable Variable Variable
<b>Local Authority Pollution Prevention and Controls</b> Kirklees Metropolitan Borough Council - Environmental Health Department Leeds City Council - Neighbourhoods Department Bradford Metropolitan City Council - Environmental Health Calderdale Metropolitan Borough Council - Environmental Health	April 2014 November 2012 October 2014 October 2014	Annual Rolling Update Annual Rolling Update Annual Rolling Update Annual Rolling Update
<b>Local Authority Pollution Prevention and Control Enforcements</b> Kirklees Metropolitan Borough Council - Environmental Health Department Leeds City Council - Neighbourhoods Department Bradford Metropolitan City Council - Environmental Health Calderdale Metropolitan Borough Council - Environmental Health	April 2014 November 2012 October 2014 October 2014	Variable Variable Variable Variable
<b>Nearest Surface Water Feature</b> Ordnance Survey	December 2022	
<b>Pollution Incidents to Controlled Waters</b> Environment Agency - North East Region	December 1998	
<b>Prosecutions Relating to Authorised Processes</b> Environment Agency - North East Region	July 2015	
<b>Prosecutions Relating to Controlled Waters</b> Environment Agency - North East Region	March 2013	
<b>Registered Radioactive Substances</b> Environment Agency - North East Region	June 2016	As notified
<b>River Quality</b> Environment Agency - Head Office	November 2001	Not Applicable
<b>River Quality Biology Sampling Points</b> Environment Agency - Head Office	April 2012	
<b>River Quality Chemistry Sampling Points</b> Environment Agency - Head Office	April 2012	
<b>Substantiated Pollution Incident Register</b> Environment Agency - North East Region - Ridings Area Environment Agency - North East Region - Yorkshire Area	October 2022 October 2022	Quarterly Quarterly
<b>Water Abstractions</b> Environment Agency - North East Region	October 2022	Quarterly
<b>Water Industry Act Referrals</b> Environment Agency - North East Region	October 2017	

Agency & Hydrological	Version	Update Cycle
<b>Groundwater Vulnerability Map</b> Environment Agency - Head Office	June 2018	As notified
<b>Bedrock Aquifer Designations</b> Environment Agency - Head Office	January 2018	Annually
<b>Superficial Aquifer Designations</b> Environment Agency - Head Office	January 2018	Annually
<b>Source Protection Zones</b> Environment Agency - Head Office	September 2022	Bi-Annually
<b>Extreme Flooding from Rivers or Sea without Defences</b> Environment Agency - Head Office	August 2022	Quarterly
<b>Flooding from Rivers or Sea without Defences</b> Environment Agency - Head Office	August 2022	Quarterly
<b>Areas Benefiting from Flood Defences</b> Environment Agency - Head Office	August 2022	Quarterly
<b>Flood Water Storage Areas</b> Environment Agency - Head Office	August 2022	Quarterly
<b>Flood Defences</b> Environment Agency - Head Office	August 2022	Quarterly
<b>OS Water Network Lines</b> Ordnance Survey	January 2023	Quarterly
<b>Surface Water 1 in 30 year Flood Extent</b> Environment Agency - Head Office	May 2018	Annually
<b>Surface Water 1 in 100 year Flood Extent</b> Environment Agency - Head Office	May 2018	Annually
<b>Surface Water 1 in 1000 year Flood Extent</b> Environment Agency - Head Office	May 2018	Annually
<b>Surface Water Suitability</b> Environment Agency - Head Office	February 2016	Annually
<b>BGS Groundwater Flooding Susceptibility</b> British Geological Survey - National Geoscience Information Service	May 2013	As notified

Waste	Version	Update Cycle
<b>BGS Recorded Landfill Sites</b> British Geological Survey - National Geoscience Information Service	November 2002	As notified
<b>Historical Landfill Sites</b> Environment Agency - Head Office	November 2022	Quarterly
<b>Integrated Pollution Control Registered Waste Sites</b> Environment Agency - North East Region	January 2009	Not Applicable
<b>Licensed Waste Management Facilities (Landfill Boundaries)</b> Environment Agency - North East Region - Ridings Area Environment Agency - North East Region - Yorkshire Area	October 2022 October 2022	Quarterly Quarterly
<b>Licensed Waste Management Facilities (Locations)</b> Environment Agency - North East Region - Ridings Area Environment Agency - North East Region - Yorkshire Area	July 2022 July 2022	Quarterly Quarterly
<b>Local Authority Landfill Coverage</b> Bradford Metropolitan City Council - Planning Department Calderdale Metropolitan Borough Council - Environmental Health Kirklees Metropolitan Borough Council - Planning Services Leeds City Council - Planning and Development	February 2003 February 2003 February 2003 February 2003	Not Applicable Not Applicable Not Applicable Not Applicable
<b>Local Authority Recorded Landfill Sites</b> Bradford Metropolitan City Council - Planning Department Calderdale Metropolitan Borough Council - Environmental Health Kirklees Metropolitan Borough Council - Planning Services Leeds City Council - Planning and Development	October 2018 October 2018 October 2018 October 2018	
<b>Potentially Infilled Land (Non-Water)</b> Landmark Information Group Limited	December 1999	
<b>Potentially Infilled Land (Water)</b> Landmark Information Group Limited	December 1999	
<b>Registered Landfill Sites</b> Environment Agency - North East Region - Ridings Area Environment Agency - North East Region - Yorkshire Area	March 2006 March 2006	Not Applicable Not Applicable
<b>Registered Waste Transfer Sites</b> Environment Agency - North East Region - Ridings Area Environment Agency - North East Region - Yorkshire Area	April 2018 April 2018	
<b>Registered Waste Treatment or Disposal Sites</b> Environment Agency - North East Region - Ridings Area Environment Agency - North East Region - Yorkshire Area	June 2015 June 2015	

<b>Hazardous Substances</b>	<b>Version</b>	<b>Update Cycle</b>
<b>Control of Major Accident Hazards Sites (COMAH)</b> Health and Safety Executive	January 2022	Bi-Annually
<b>Explosive Sites</b> Health and Safety Executive	March 2017	Annually
<b>Notification of Installations Handling Hazardous Substances (NIHHS)</b> Health and Safety Executive	August 2001	
<b>Planning Hazardous Substance Enforcements</b> Kirklees Metropolitan Borough Council - Planning Services Bradford Metropolitan City Council - Planning Department Calderdale Metropolitan Borough Council Leeds City Council - Planning and Development	August 2015 February 2016 February 2016 February 2016	Variable Variable Variable Variable
<b>Planning Hazardous Substance Consents</b> Kirklees Metropolitan Borough Council - Planning Services Bradford Metropolitan City Council - Planning Department Calderdale Metropolitan Borough Council Leeds City Council - Planning and Development	August 2015 February 2016 February 2016 February 2016	Variable Variable Variable Variable
<b>Geological</b>	<b>Version</b>	<b>Update Cycle</b>
<b>BGS 1:625,000 Solid Geology</b> British Geological Survey - National Geoscience Information Service	January 2009	As notified
<b>BGS Estimated Soil Chemistry</b> British Geological Survey - National Geoscience Information Service	December 2015	As notified
<b>BGS Recorded Mineral Sites</b> British Geological Survey - National Geoscience Information Service	November 2022	Bi-Annually
<b>CBSCB Compensation District</b> Cheshire Brine Subsidence Compensation Board (CBSCB) Cheshire Brine Subsidence Compensation Board (CBSCB)	August 2011 November 2020	As notified
<b>Coal Mining Affected Areas</b> The Coal Authority - Property Searches	March 2014	Annual Rolling Update
<b>Mining Instability</b> Ove Arup & Partners	June 1998	Not Applicable
<b>Non Coal Mining Areas of Great Britain</b> British Geological Survey - National Geoscience Information Service	May 2015	Not Applicable
<b>Potential for Collapsible Ground Stability Hazards</b> British Geological Survey - National Geoscience Information Service	April 2020	As notified
<b>Potential for Compressible Ground Stability Hazards</b> British Geological Survey - National Geoscience Information Service	January 2019	As notified
<b>Potential for Ground Dissolution Stability Hazards</b> British Geological Survey - National Geoscience Information Service	January 2019	As notified
<b>Potential for Landslide Ground Stability Hazards</b> British Geological Survey - National Geoscience Information Service	January 2019	As notified
<b>Potential for Running Sand Ground Stability Hazards</b> British Geological Survey - National Geoscience Information Service	January 2019	As notified
<b>Potential for Shrinking or Swelling Clay Ground Stability Hazards</b> British Geological Survey - National Geoscience Information Service	January 2019	As notified
<b>Radon Potential - Radon Affected Areas</b> British Geological Survey - National Geoscience Information Service	September 2022	Annually
<b>Radon Potential - Radon Protection Measures</b> British Geological Survey - National Geoscience Information Service	September 2022	Annually

Industrial Land Use	Version	Update Cycle
<b>Contemporary Trade Directory Entries</b> Thomson Directories	October 2022	Quarterly
<b>Fuel Station Entries</b> Catalist Ltd - Experian	January 2023	Quarterly
<b>Gas Pipelines</b> National Grid	October 2021	Bi-Annually
<b>Points of Interest - Commercial Services</b> PointX	December 2022	Quarterly
<b>Points of Interest - Education and Health</b> PointX	December 2022	Quarterly
<b>Points of Interest - Manufacturing and Production</b> PointX	December 2022	Quarterly
<b>Points of Interest - Public Infrastructure</b> PointX	December 2022	Quarterly
<b>Points of Interest - Recreational and Environmental</b> PointX	December 2022	Quarterly
<b>Underground Electrical Cables</b> National Grid	May 2021	Bi-Annually

Sensitive Land Use	Version	Update Cycle
<b>Ancient Woodland</b> Natural England	February 2021	Bi-Annually
<b>Areas of Adopted Green Belt</b> Bradford Metropolitan City Council Calderdale Metropolitan Borough Council Kirklees Metropolitan Borough Council Leeds City Council	July 2022 July 2022 July 2022 July 2022	Quarterly Quarterly Quarterly Quarterly
<b>Areas of Unadopted Green Belt</b> Bradford Metropolitan City Council Calderdale Metropolitan Borough Council Kirklees Metropolitan Borough Council Leeds City Council	July 2022 July 2022 July 2022 July 2022	Quarterly Quarterly Quarterly Quarterly
<b>Areas of Outstanding Natural Beauty</b> Natural England	August 2022	Bi-Annually
<b>Environmentally Sensitive Areas</b> Natural England	January 2017	
<b>Forest Parks</b> Forestry Commission	April 1997	Not Applicable
<b>Local Nature Reserves</b> Natural England	February 2021	Bi-Annually
<b>Marine Nature Reserves</b> Natural England	July 2019	Bi-Annually
<b>National Nature Reserves</b> Natural England	January 2021	Bi-Annually
<b>National Parks</b> Natural England	February 2018	Bi-Annually
<b>Nitrate Sensitive Areas</b> Natural England	April 2016	Not Applicable
<b>Nitrate Vulnerable Zones</b> Department for Environment, Food and Rural Affairs (DEFRA - formerly FRCA) Environment Agency - Head Office	April 2016 June 2017	Bi-Annually
<b>Ramsar Sites</b> Natural England	August 2020	Bi-Annually
<b>Sites of Special Scientific Interest</b> Natural England	February 2021	Bi-Annually
<b>Special Areas of Conservation</b> Natural England	July 2020	Bi-Annually
<b>Special Protection Areas</b> Natural England	February 2021	Bi-Annually



A selection of organisations who provide data within this report

Data Supplier	Data Supplier Logo
Ordnance Survey	
Environment Agency	
Scottish Environment Protection Agency	
The Coal Authority	
British Geological Survey	 <b>British Geological Survey</b> <small>NATURAL ENVIRONMENT RESEARCH COUNCIL</small>
Centre for Ecology and Hydrology	 <b>Centre for Ecology &amp; Hydrology</b> <small>NATURAL ENVIRONMENT RESEARCH COUNCIL</small>
Natural Resources Wales	
Scottish Natural Heritage	
Natural England	
Public Health England	
Ove Arup	
Stantec UK Ltd	

Contact	Name and Address	Contact Details
1	<b>British Geological Survey - Enquiry Service</b> British Geological Survey, Environmental Science Centre, Keyworth, Nottingham, Nottinghamshire, NG12 5GG	Telephone: 0115 936 3143 Fax: 0115 936 3276 Email: enquiries@bgs.ac.uk Website: www.bgs.ac.uk
2	<b>Environment Agency - National Customer Contact Centre (NCCC)</b> PO Box 544, Templeborough, Rotherham, S60 1BY	Telephone: 03708 506 506 Email: enquiries@environment-agency.gov.uk
3	<b>Bradford Metropolitan City Council - Environmental Health</b> Town Hall, Kirkgate, Shipley, West Yorkshire, BD18 3EJ	Telephone: 01274 432111 Fax: 01274 752045 Website: www.bradford.gov.uk
4	<b>Environment Agency - Head Office</b> Rio House, Waterside Drive, Aztec West, Almondsbury, Bristol, Avon, BS32 4UD	Telephone: 01454 624400 Fax: 01454 624409
5	<b>Ordnance Survey</b> Adanac Drive, Southampton, Hampshire, SO16 0AS	Telephone: 03456 05 05 05 Email: customerservices@ordnancesurvey.co.uk Website: www.ordnancesurvey.gov.uk
6	<b>Bradford Metropolitan City Council - Planning Department</b> 3rd Floor, Jacobs Well, Bradford, West Yorkshire, BD1 5RW	Telephone: 01274 432111 Fax: 01274 752045 Website: www.bradford.gov.uk
7	<b>Health and Safety Executive</b> 5S.2 Redgrave Court, Merton Road, Bootle, L20 7HS	Website: www.hse.gov.uk
8	<b>The Coal Authority - Property Searches</b> 200 Lichfield Lane, Mansfield, Nottinghamshire, NG18 4RG	Telephone: 0345 762 6848 Fax: 01623 637 338 Email: groundstability@coal.gov.uk Website: www2.groundstability.com
9	<b>Stantec UK Ltd</b> Caversham Bridge House, Waterman Place, Reading, RG1 8DN	Telephone: 0118 950 0761 Email: pba.reading@stantec.com Website: www.stantec.com
10	<b>PointX</b> 7 Abbey Court, Eagle Way, Sowton, Exeter, Devon, EX2 7HY	Website: www.pointx.co.uk
-	<b>Public Health England - Radon Survey, Centre for Radiation, Chemical and Environmental Hazards</b> Chilton, Didcot, Oxfordshire, OX11 0RQ	Telephone: 01235 822622 Fax: 01235 833891 Email: radon@phe.gov.uk Website: www.ukradon.org
-	<b>Landmark Information Group Limited</b> Imperium, Imperial Way, Reading, Berkshire, RG2 0TD	Telephone: 0844 844 9952 Fax: 0844 844 9951 Email: customerservices@landmarkinfo.co.uk Website: www.landmarkinfo.co.uk

Please note that the Environment Agency / Natural Resources Wales / SEPA have a charging policy in place for enquiries.

## Envirocheck<sup>®</sup> Report:

### Datasheet

#### Order Details:

**Order Number:**

306394373\_1\_1

**Customer Reference:**

B079306

**National Grid Reference:**

415850, 433030

**Slice:**

A

**Site Area (Ha):**

0.09

**Search Buffer (m):**

1000

#### Site Details:

Sunwin Nissan, Olympia Buildings

Thornton Road

BRADFORD

BD1 2EP

#### Client Details:

Miss E Scholes

Curtins Consulting Ltd

Rose Wharf

78-80 East Street

Leeds

West Yorkshire

LS9 8EE

Report Section	Page Number
Summary	-
Agency & Hydrological	1
Waste	38
Hazardous Substances	49
Geological	50
Industrial Land Use	62
Sensitive Land Use	-
Data Currency	140
Data Suppliers	146
Useful Contacts	147

#### Introduction

The Environment Act 1995 has made site sensitivity a key issue, as the legislation pays as much attention to the pathways by which contamination could spread, and to the vulnerable targets of contamination, as it does the potential sources of contamination. For this reason, Landmark's Site Sensitivity maps and Datasheet(s) place great emphasis on statutory data provided by the Environment Agency/Natural Resources Wales and the Scottish Environment Protection Agency; it also incorporates data from Natural England (and the Scottish and Welsh equivalents) and Local Authorities; and highlights hydrogeological features required by environmental and geotechnical consultants. It does not include any information concerning past uses of land. The datasheet is produced by querying the Landmark database to a distance defined by the client from a site boundary provided by the client. In this datasheet the National Grid References (NGRs) are rounded to the nearest 10m in accordance with Landmark's agreements with a number of Data Suppliers.

#### Copyright Notice

© Landmark Information Group Limited 2023. The Copyright on the information and data and its format as contained in this Envirocheck® Report ("Report") is the property of Landmark Information Group Limited ("Landmark") and several other Data Providers, including (but not limited to) Ordnance Survey, British Geological Survey, the Environment Agency/Natural Resources Wales and Natural England, and must not be reproduced in whole or in part by photocopying or any other method. The Report is supplied under Landmark's Terms and Conditions accepted by the Customer. A copy of Landmark's Terms and Conditions can be found with the Index Map for this report. Additional copies of the Report may be obtained from Landmark, subject to Landmark's charges in force from time to time. The Copyright, design rights and any other intellectual rights shall remain the exclusive property of Landmark and /or other Data providers, whose Copyright material has been included in this Report. © Environment Agency & United Kingdom Research and Innovation 2023. © Natural Resources Wales & United Kingdom Research and Innovation 2023.

#### Natural England Copyright Notice

Site of Special Scientific Interest, National Nature Reserve, Ramsar, Special Protection Area, Special Conservation Area, Marine Nature Reserve data (derived from Ordnance Survey 1:10000 raster) is provided by, and used with the permission of, Natural England who retain the copyright and Intellectual Property Rights for the data.

#### Scottish Natural Heritage Copyright

Contains SNH information licensed under the Open Government Licence v3.0.

#### Ove Arup Copyright Notice

The Mining Instability data was obtained on licence from Ove Arup & Partners Limited (for further information, contact mining.review@arup.com). No reproduction or further use of such Data is to be made without the prior written consent of Ove Arup & Partners Limited. The supplied Mining Instability data is derived from publicly available records and other third party sources and neither Ove Arup & Partners nor Landmark warrant the accuracy or completeness of such information or data.

#### Stantec Copyright Notice

The cavity data presented has been extracted from the PBA (now Stantec UK Ltd) enhanced version of the original DEFRA national cavity databases. Stantec UK Ltd retain the copyright & intellectual property rights in the data. Whilst all reasonable efforts are made to check that the information contained in the cavity databases is accurate we do not warrant that the data is complete or error free. The information is based upon our own researches and those collated from a number of external sources and is continually being augmented and updated by Stantec UK Ltd. In no event shall Stantec UK Ltd or Landmark be liable for any loss or damage including, without limitation, indirect or consequential loss or damage arising from the use of this data.

#### Radon Potential dataset Copyright Notice

Information supplied from a joint dataset compiled by The British Geological Survey and Public Health England.

#### Natural Resources Wales Copyright Notice

Contains Natural Resources Wales information © Natural Resources Wales and Database Right. All rights Reserved. Contains Ordnance Survey Data. Ordnance Survey Licence number 100019741. Crown Copyright and Database Right. Contains Natural Resources Wales information © Natural Resources Wales and Database Right. All rights Reserved. Some features of this information are based on digital spatial data licensed from the Centre for Ecology & Hydrology © NERC (CEH). Defra, Met Office and DARD Rivers Agency © Crown copyright. © Cranfield University. © James Hutton Institute. Contains OS data © Crown copyright and database right 2023. Land & Property Services © Crown copyright and database right.

#### Report Version v53.0

Data Type	Page Number	On Site	0 to 250m	251 to 500m	501 to 1000m (*up to 2000m)
<b>Agency &amp; Hydrological</b>					
BGS Groundwater Flooding Susceptibility	pg 1	Yes	Yes	Yes	n/a
Contaminated Land Register Entries and Notices					
Discharge Consents	pg 4		3	3	27
Prosecutions Relating to Controlled Waters			n/a	n/a	n/a
Enforcement and Prohibition Notices					
Integrated Pollution Controls	pg 12		4	3	5
Integrated Pollution Prevention And Control	pg 14		2		
Local Authority Integrated Pollution Prevention And Control					
Local Authority Pollution Prevention and Controls	pg 14		3	4	18
Local Authority Pollution Prevention and Control Enforcements	pg 18				1
Nearest Surface Water Feature	pg 18		Yes		
Pollution Incidents to Controlled Waters	pg 18		5	4	7
Prosecutions Relating to Authorised Processes					
Registered Radioactive Substances	pg 20		8	2	4
River Quality	pg 22		3	1	4
River Quality Biology Sampling Points	pg 24			1	2
River Quality Chemistry Sampling Points					
Substantiated Pollution Incident Register	pg 25			1	3
Water Abstractions	pg 25		3	2	(*29)
Water Industry Act Referrals	pg 33				2
Groundwater Vulnerability Map	pg 34	Yes	n/a	n/a	n/a
Groundwater Vulnerability - Soluble Rock Risk			n/a	n/a	n/a
Groundwater Vulnerability - Local Information			n/a	n/a	n/a
Bedrock Aquifer Designations	pg 34	Yes	n/a	n/a	n/a
Superficial Aquifer Designations	pg 34	Yes	n/a	n/a	n/a
Source Protection Zones	pg 34			1	
Extreme Flooding from Rivers or Sea without Defences	pg 34	Yes		n/a	n/a
Flooding from Rivers or Sea without Defences	pg 34		Yes	n/a	n/a
Areas Benefiting from Flood Defences				n/a	n/a
Flood Water Storage Areas				n/a	n/a
Flood Defences				n/a	n/a
OS Water Network Lines	pg 34		16		10

Data Type	Page Number	On Site	0 to 250m	251 to 500m	501 to 1000m (*up to 2000m)
<b>Waste</b>					
BGS Recorded Landfill Sites					
Historical Landfill Sites	pg 38				7
Integrated Pollution Control Registered Waste Sites					
Licensed Waste Management Facilities (Landfill Boundaries)					
Licensed Waste Management Facilities (Locations)	pg 39		4		3
Local Authority Landfill Coverage	pg 40	1	n/a	n/a	n/a
Local Authority Recorded Landfill Sites					
Potentially Infilled Land (Non-Water)	pg 40		1	3	4
Potentially Infilled Land (Water)	pg 41				5
Registered Landfill Sites	pg 41				5
Registered Waste Transfer Sites	pg 45				8
Registered Waste Treatment or Disposal Sites	pg 47		3	1	1
<b>Hazardous Substances</b>					
Control of Major Accident Hazards Sites (COMAH)	pg 49				1
Explosive Sites					
Notification of Installations Handling Hazardous Substances (NIHHS)	pg 49				1
Planning Hazardous Substance Consents					
Planning Hazardous Substance Enforcements					

Data Type	Page Number	On Site	0 to 250m	251 to 500m	501 to 1000m (*up to 2000m)
<b>Geological</b>					
BGS 1:625,000 Solid Geology	pg 50	Yes	n/a	n/a	n/a
BGS Estimated Soil Chemistry	pg 50	Yes	Yes	Yes	Yes
BGS Recorded Mineral Sites	pg 59		1	3	3
BGS Urban Soil Chemistry					
BGS Urban Soil Chemistry Averages					
CBSCB Compensation District			n/a	n/a	n/a
Coal Mining Affected Areas	pg 60	Yes	n/a	n/a	n/a
Mining Instability	pg 60	Yes	n/a	n/a	n/a
Man-Made Mining Cavities	pg 60				1
Natural Cavities					
Non Coal Mining Areas of Great Britain	pg 60	Yes		n/a	n/a
Potential for Collapsible Ground Stability Hazards	pg 60		Yes	n/a	n/a
Potential for Compressible Ground Stability Hazards	pg 60	Yes		n/a	n/a
Potential for Ground Dissolution Stability Hazards				n/a	n/a
Potential for Landslide Ground Stability Hazards	pg 60	Yes	Yes	n/a	n/a
Potential for Running Sand Ground Stability Hazards	pg 61	Yes		n/a	n/a
Potential for Shrinking or Swelling Clay Ground Stability Hazards	pg 61	Yes		n/a	n/a
Radon Potential - Radon Affected Areas			n/a	n/a	n/a
Radon Potential - Radon Protection Measures			n/a	n/a	n/a
<b>Industrial Land Use</b>					
Contemporary Trade Directory Entries	pg 62		54	122	342
Fuel Station Entries	pg 107		1		5
Points of Interest - Commercial Services	pg 107		9	33	90
Points of Interest - Education and Health					
Points of Interest - Manufacturing and Production	pg 118		44	46	126
Points of Interest - Public Infrastructure	pg 136		4	2	17
Points of Interest - Recreational and Environmental	pg 138				14
Gas Pipelines					
Underground Electrical Cables					

Data Type	Page Number	On Site	0 to 250m	251 to 500m	501 to 1000m (*up to 2000m)
<b>Sensitive Land Use</b>					
Ancient Woodland					
Areas of Adopted Green Belt					
Areas of Unadopted Green Belt					
Areas of Outstanding Natural Beauty					
Environmentally Sensitive Areas					
Forest Parks					
Local Nature Reserves					
Marine Nature Reserves					
National Nature Reserves					
National Parks					
Nitrate Sensitive Areas					
Nitrate Vulnerable Zones					
Ramsar Sites					
Sites of Special Scientific Interest					
Special Areas of Conservation					
Special Protection Areas					
World Heritage Sites					



Map ID	Details	Quadrant Reference (Compass Direction)	Estimated Distance From Site	Contact	NGR
	<b>BGS Groundwater Flooding Susceptibility</b> Flooding Type: Potential for Groundwater Flooding to Occur at Surface	A13NE (E)	0	1	415850 433025
	<b>BGS Groundwater Flooding Susceptibility</b> Flooding Type: Limited Potential for Groundwater Flooding to Occur	A13NE (SE)	0	1	415849 433025
	<b>BGS Groundwater Flooding Susceptibility</b> Flooding Type: Limited Potential for Groundwater Flooding to Occur	A13SE (S)	6	1	415850 433000
	<b>BGS Groundwater Flooding Susceptibility</b> Flooding Type: Potential for Groundwater Flooding of Property Situated Below Ground Level	A13NE (N)	6	1	415849 433050
	<b>BGS Groundwater Flooding Susceptibility</b> Flooding Type: Potential for Groundwater Flooding of Property Situated Below Ground Level	A13SE (S)	12	1	415849 433000
	<b>BGS Groundwater Flooding Susceptibility</b> Flooding Type: Limited Potential for Groundwater Flooding to Occur	A13NW (W)	28	1	415800 433025
	<b>BGS Groundwater Flooding Susceptibility</b> Flooding Type: Limited Potential for Groundwater Flooding to Occur	A13SW (SW)	36	1	415800 433000
	<b>BGS Groundwater Flooding Susceptibility</b> Flooding Type: Potential for Groundwater Flooding to Occur at Surface	A13NW (NW)	36	1	415800 433050
	<b>BGS Groundwater Flooding Susceptibility</b> Flooding Type: Limited Potential for Groundwater Flooding to Occur	A13NE (NE)	37	1	415900 433050
	<b>BGS Groundwater Flooding Susceptibility</b> Flooding Type: Potential for Groundwater Flooding to Occur at Surface	A13SE (S)	56	1	415850 432950
	<b>BGS Groundwater Flooding Susceptibility</b> Flooding Type: Potential for Groundwater Flooding of Property Situated Below Ground Level	A13SE (S)	57	1	415849 432950
	<b>BGS Groundwater Flooding Susceptibility</b> Flooding Type: Limited Potential for Groundwater Flooding to Occur	A13NW (NW)	67	1	415800 433100
	<b>BGS Groundwater Flooding Susceptibility</b> Flooding Type: Limited Potential for Groundwater Flooding to Occur	A13SE (SE)	68	1	415900 432950
	<b>BGS Groundwater Flooding Susceptibility</b> Flooding Type: Potential for Groundwater Flooding of Property Situated Below Ground Level	A13NE (E)	79	1	415950 433025
	<b>BGS Groundwater Flooding Susceptibility</b> Flooding Type: Potential for Groundwater Flooding of Property Situated Below Ground Level	A13NW (W)	82	1	415750 433050
	<b>BGS Groundwater Flooding Susceptibility</b> Flooding Type: Potential for Groundwater Flooding to Occur at Surface	A13NW (NW)	103	1	415750 433100
	<b>BGS Groundwater Flooding Susceptibility</b> Flooding Type: Potential for Groundwater Flooding of Property Situated Below Ground Level	A13SE (SE)	105	1	415950 432950
	<b>BGS Groundwater Flooding Susceptibility</b> Flooding Type: Potential for Groundwater Flooding of Property Situated Below Ground Level	A13SE (S)	113	1	415900 432900
	<b>BGS Groundwater Flooding Susceptibility</b> Flooding Type: Limited Potential for Groundwater Flooding to Occur	A13NW (NW)	137	1	415750 433150
	<b>BGS Groundwater Flooding Susceptibility</b> Flooding Type: Potential for Groundwater Flooding of Property Situated Below Ground Level	A13SE (SE)	138	1	415950 432900
	<b>BGS Groundwater Flooding Susceptibility</b> Flooding Type: Potential for Groundwater Flooding of Property Situated Below Ground Level	A13NW (NW)	173	1	415700 433150
	<b>BGS Groundwater Flooding Susceptibility</b> Flooding Type: Potential for Groundwater Flooding of Property Situated Below Ground Level	A13SE (SE)	179	1	415950 432850

Map ID	Details	Quadrant Reference (Compass Direction)	Estimated Distance From Site	Contact	NGR
	<b>BGS Groundwater Flooding Susceptibility</b> Flooding Type: Limited Potential for Groundwater Flooding to Occur	A13NW (W)	180	1	415650 433050
	<b>BGS Groundwater Flooding Susceptibility</b> Flooding Type: Limited Potential for Groundwater Flooding to Occur	A13NW (NW)	207	1	415700 433200
	<b>BGS Groundwater Flooding Susceptibility</b> Flooding Type: Potential for Groundwater Flooding to Occur at Surface	A13NW (NW)	215	1	415650 433150
	<b>BGS Groundwater Flooding Susceptibility</b> Flooding Type: Limited Potential for Groundwater Flooding to Occur	A13SE (SE)	216	1	416050 432900
	<b>BGS Groundwater Flooding Susceptibility</b> Flooding Type: Potential for Groundwater Flooding of Property Situated Below Ground Level	A13NW (W)	228	1	415600 433025
	<b>BGS Groundwater Flooding Susceptibility</b> Flooding Type: Potential for Groundwater Flooding of Property Situated Below Ground Level	A13NE (E)	229	1	416100 433025
	<b>BGS Groundwater Flooding Susceptibility</b> Flooding Type: Potential for Groundwater Flooding of Property Situated Below Ground Level	A13SW (W)	239	1	415600 432950
	<b>BGS Groundwater Flooding Susceptibility</b> Flooding Type: Potential for Groundwater Flooding of Property Situated Below Ground Level	A13NW (NW)	243	1	415650 433200
	<b>BGS Groundwater Flooding Susceptibility</b> Flooding Type: Potential for Groundwater Flooding of Property Situated Below Ground Level	A13SE (SE)	248	1	416000 432800
	<b>BGS Groundwater Flooding Susceptibility</b> Flooding Type: Limited Potential for Groundwater Flooding to Occur	A13SW (SW)	259	1	415600 432900
	<b>BGS Groundwater Flooding Susceptibility</b> Flooding Type: Potential for Groundwater Flooding of Property Situated Below Ground Level	A13SE (SE)	261	1	416100 432900
	<b>BGS Groundwater Flooding Susceptibility</b> Flooding Type: Potential for Groundwater Flooding of Property Situated Below Ground Level	A13NW (NW)	278	1	415650 433250
	<b>BGS Groundwater Flooding Susceptibility</b> Flooding Type: Potential for Groundwater Flooding to Occur at Surface	A13NW (W)	279	1	415550 433050
	<b>BGS Groundwater Flooding Susceptibility</b> Flooding Type: Potential for Groundwater Flooding of Property Situated Below Ground Level	A13SE (E)	280	1	416150 433000
	<b>BGS Groundwater Flooding Susceptibility</b> Flooding Type: Potential for Groundwater Flooding of Property Situated Below Ground Level	A13SW (SW)	304	1	415550 432900
	<b>BGS Groundwater Flooding Susceptibility</b> Flooding Type: Potential for Groundwater Flooding to Occur at Surface	A13NW (NW)	314	1	415600 433250
	<b>BGS Groundwater Flooding Susceptibility</b> Flooding Type: Limited Potential for Groundwater Flooding to Occur	A13SE (SE)	328	1	416150 432850
	<b>BGS Groundwater Flooding Susceptibility</b> Flooding Type: Potential for Groundwater Flooding of Property Situated Below Ground Level	A14NW (E)	329	1	416200 433025
	<b>BGS Groundwater Flooding Susceptibility</b> Flooding Type: Potential for Groundwater Flooding of Property Situated Below Ground Level	A12SE (W)	350	1	415500 432900
	<b>BGS Groundwater Flooding Susceptibility</b> Flooding Type: Limited Potential for Groundwater Flooding to Occur	A13SW (SW)	356	1	415550 432800
	<b>BGS Groundwater Flooding Susceptibility</b> Flooding Type: Limited Potential for Groundwater Flooding to Occur	A18SE (N)	356	1	415850 433400
	<b>BGS Groundwater Flooding Susceptibility</b> Flooding Type: Limited Potential for Groundwater Flooding to Occur	A12NE (W)	378	1	415450 433025

Map ID	Details	Quadrant Reference (Compass Direction)	Estimated Distance From Site	Contact	NGR
	<b>BGS Groundwater Flooding Susceptibility</b> Flooding Type: Potential for Groundwater Flooding of Property Situated Below Ground Level	A12SE (W)	385	1	415450 432950
	<b>BGS Groundwater Flooding Susceptibility</b> Flooding Type: Limited Potential for Groundwater Flooding to Occur	A14SW (SE)	396	1	416200 432800
	<b>BGS Groundwater Flooding Susceptibility</b> Flooding Type: Potential for Groundwater Flooding of Property Situated Below Ground Level	A12SE (W)	397	1	415450 432900
	<b>BGS Groundwater Flooding Susceptibility</b> Flooding Type: Limited Potential for Groundwater Flooding to Occur	A8NE (S)	406	1	415849 432600
	<b>BGS Groundwater Flooding Susceptibility</b> Flooding Type: Potential for Groundwater Flooding of Property Situated Below Ground Level	A13SE (SE)	420	1	416150 432700
	<b>BGS Groundwater Flooding Susceptibility</b> Flooding Type: Potential for Groundwater Flooding of Property Situated Below Ground Level	A12SE (SW)	427	1	415500 432750
	<b>BGS Groundwater Flooding Susceptibility</b> Flooding Type: Potential for Groundwater Flooding of Property Situated Below Ground Level	A14NW (E)	430	1	416300 433050
	<b>BGS Groundwater Flooding Susceptibility</b> Flooding Type: Potential for Groundwater Flooding to Occur at Surface	A12SE (SW)	439	1	415450 432800
	<b>BGS Groundwater Flooding Susceptibility</b> Flooding Type: Limited Potential for Groundwater Flooding to Occur	A18SW (NW)	457	1	415550 433400
	<b>BGS Groundwater Flooding Susceptibility</b> Flooding Type: Potential for Groundwater Flooding of Property Situated Below Ground Level	A12SE (SW)	460	1	415500 432700
	<b>BGS Groundwater Flooding Susceptibility</b> Flooding Type: Limited Potential for Groundwater Flooding to Occur	A8NW (S)	460	1	415800 432550
	<b>BGS Groundwater Flooding Susceptibility</b> Flooding Type: Potential for Groundwater Flooding to Occur at Surface	A12SE (W)	462	1	415400 432850
	<b>BGS Groundwater Flooding Susceptibility</b> Flooding Type: Potential for Groundwater Flooding to Occur at Surface	A12SE (SW)	466	1	415450 432750
	<b>BGS Groundwater Flooding Susceptibility</b> Flooding Type: Limited Potential for Groundwater Flooding to Occur	A8NW (S)	484	1	415700 432550
	<b>BGS Groundwater Flooding Susceptibility</b> Flooding Type: Limited Potential for Groundwater Flooding to Occur	A14NW (E)	485	1	416350 433100
	<b>BGS Groundwater Flooding Susceptibility</b> Flooding Type: Potential for Groundwater Flooding of Property Situated Below Ground Level	A17SE (NW)	490	1	415500 433400
	<b>BGS Groundwater Flooding Susceptibility</b> Flooding Type: Potential for Groundwater Flooding of Property Situated Below Ground Level	A9NW (SE)	491	1	416200 432650
	<b>BGS Groundwater Flooding Susceptibility</b> Flooding Type: Limited Potential for Groundwater Flooding to Occur	A14SW (SE)	494	1	416250 432700
	<b>BGS Groundwater Flooding Susceptibility</b> Flooding Type: Potential for Groundwater Flooding of Property Situated Below Ground Level	A7NE (SW)	497	1	415500 432650

Map ID	Details	Quadrant Reference (Compass Direction)	Estimated Distance From Site	Contact	NGR
1	<p><b>Discharge Consents</b></p> <p>Operator: Bradford &amp; Ilkley Community College  Property Type: Undefined Or Other  Location: Bradford Metropolitan District Coun, Cil,Garden Mills,Westholme St,Br, Adford  Authority: Environment Agency, North East Region  Catchment Area: Aire  Reference: C3888  Permit Version: 1  Effective Date: 15th April 1985  Issued Date: 15th April 1985  Revocation Date: 16th May 2016  Discharge Type: Miscellaneous Discharges - Surface Water  Discharge: Freshwater Stream/River  Environment:  Receiving Water: Bradford Beck  <b>Status: Surrendered under EPR 2010</b>  Positional Accuracy: Located by supplier to within 100m</p>	A13SW (SW)	36	2	415800 433000
2	<p><b>Discharge Consents</b></p> <p>Operator: Yorkshire Water Services Ltd  Property Type: STORM TANK/CSO ON SEWERAGE NETWORK (WATER COMPANY)  Location: Little Horton Lane Cso, Little Horton Lane, Bradford, West Yorkshire  Authority: Environment Agency, North East Region  Catchment Area: Aire  Reference: Wra8106  Permit Version: 1  Effective Date: 31st March 2005  Issued Date: 25th February 2005  Revocation Date: Not Supplied  Discharge Type: Sewage Discharges - Stw Storm Overflow/Storm Tank - Water Company  Discharge: Freshwater Stream/River  Environment:  Receiving Water: Bradford Beck  <b>Status: New Consent (Water Resources Act 1991, Section 88 &amp; Schedule 10 as amended by Environment Act 1995)</b>  Positional Accuracy: Located by supplier to within 10m</p>	A13SE (SE)	220	2	416060 432911
2	<p><b>Discharge Consents</b></p> <p>Operator: Yorkshire Water Services Ltd  Property Type: STORM TANK/CSO ON SEWERAGE NETWORK (WATER COMPANY)  Location: Morley Street Cso, Bradford, West Yorkshire  Authority: Environment Agency, North East Region  Catchment Area: Aire  Reference: Wra8107  Permit Version: 1  Effective Date: 31st March 2004  Issued Date: 24th March 2004  Revocation Date: Not Supplied  Discharge Type: Sewage Discharges - Stw Storm Overflow/Storm Tank - Water Company  Discharge: Freshwater Stream/River  Environment:  Receiving Water: Bradford Beck  <b>Status: New Consent (Water Resources Act 1991, Section 88 &amp; Schedule 10 as amended by Environment Act 1995)</b>  Positional Accuracy: Located by supplier to within 10m</p>	A13SE (SE)	220	2	416060 432910
3	<p><b>Discharge Consents</b></p> <p>Operator: Yorkshire Water Services Ltd  Property Type: STORM TANK/CSO ON SEWERAGE NETWORK (WATER COMPANY)  Location: Longside Lane Cso Longside Lane/Smith Street, Listerhills, Bradford, West Yorkshire  Authority: Environment Agency, North East Region  Catchment Area: Aire  Reference: Wra6968  Permit Version: 1  Effective Date: 14th October 1993  Issued Date: 14th October 1993  Revocation Date: 5th March 1995  Discharge Type: Sewage Discharges - Stw Storm Overflow/Storm Tank - Water Company  Discharge: Freshwater Stream/River  Environment:  Receiving Water: Westbrk, Culv Trib Of Bford Bk  <b>Status: New Consent, by Application (Water Resources Act 1991, Section 88)</b>  Positional Accuracy: Located by supplier to within 100m</p>	A12SE (W)	380	2	415450 432980

Map ID	Details	Quadrant Reference (Compass Direction)	Estimated Distance From Site	Contact	NGR
3	<p><b>Discharge Consents</b></p> <p>Operator: Yorkshire Water Services Ltd  Property Type: STORM TANK/CSO ON SEWERAGE NETWORK (WATER COMPANY)  Location: Longside Lane Cso Longside Lane/Smith Street, Listerhills, Bradford, West Yorkshire  Authority: Environment Agency, North East Region  Catchment Area: Aire  Reference: Wra6968  Permit Version: 2  Effective Date: 6th March 1995  Issued Date: 14th October 1993  Revocation Date: 30th March 2004  Discharge Type: Sewage Discharges - Stw Storm Overflow/Storm Tank - Water Company  Discharge: Freshwater Stream/River  Environment:  Receiving Water: Westbrk, Culv Trib Of Bford Bk  <b>Status: Revised Consent, by Application (Water Resources Act 1991, Section 34(2))</b>  Positional Accuracy: Located by supplier to within 10m</p>	A12SE (W)	380	2	415450 432980
3	<p><b>Discharge Consents</b></p> <p>Operator: Yorkshire Water Services Ltd  Property Type: STORM TANK/CSO ON SEWERAGE NETWORK (WATER COMPANY)  Location: Longside Lane Cso Longside Lane/Smith Street, Listerhills, Bradford, West Yorkshire  Authority: Environment Agency, North East Region  Catchment Area: Aire  Reference: Wra6968  Permit Version: 3  Effective Date: 31st March 2004  Issued Date: 5th March 2004  Revocation Date: Not Supplied  Discharge Type: Sewage Discharges - Stw Storm Overflow/Storm Tank - Water Company  Discharge: Freshwater Stream/River  Environment:  Receiving Water: Westbrook  <b>Status: Modified (Water Resources Act 1991, Schedule 10 as amended by Environment Act 1995)</b>  Positional Accuracy: Located by supplier to within 10m</p>	A12SE (W)	401	2	415430 432970
4	<p><b>Discharge Consents</b></p> <p>Operator: Yorkshire Water Services Ltd  Property Type: STORM TANK/CSO ON SEWERAGE NETWORK (WATER COMPANY)  Location: Hall Ings Cso, Hall Ings, Bradford, West Yorkshire, Bd1 5sg  Authority: Environment Agency, North East Region  Catchment Area: Aire  Reference: 1374  Permit Version: 3  Effective Date: 26th October 2017  Issued Date: 26th October 2017  Revocation Date: Not Supplied  Discharge Type: Sewage Discharges - Stw Storm Overflow/Storm Tank - Water Company  Discharge: Freshwater Stream/River  Environment:  Receiving Water: Bowling Beck  <b>Status: Varied under EPR 2010</b>  Positional Accuracy: Located by supplier to within 10m</p>	A14SW (E)	554	2	416380 432810
4	<p><b>Discharge Consents</b></p> <p>Operator: Yorkshire Water Services Ltd  Property Type: STORM TANK/CSO ON SEWERAGE NETWORK (WATER COMPANY)  Location: Hall Ings Cso, Hall Ings, Bradford, West Yorkshire, Bd1 5sg  Authority: Environment Agency, North East Region  Catchment Area: Aire  Reference: 1374  Permit Version: 2  Effective Date: 31st March 2004  Issued Date: 11th February 2004  Revocation Date: 25th October 2017  Discharge Type: Sewage Discharges - Stw Storm Overflow/Storm Tank - Water Company  Discharge: Freshwater Stream/River  Environment:  Receiving Water: Bowling Beck  <b>Status: Modified (Water Resources Act 1991, Schedule 10 as amended by Environment Act 1995)</b>  Positional Accuracy: Located by supplier to within 10m</p>	A14SW (E)	554	2	416380 432810

Map ID	Details	Quadrant Reference (Compass Direction)	Estimated Distance From Site	Contact	NGR
4	<p><b>Discharge Consents</b></p> <p>Operator: Yorkshire Water Services Ltd  Property Type: STORM TANK/CSO ON SEWERAGE NETWORK (WATER COMPANY)  Location: Hall Ings Cso, Hall Ings, Bradford, West Yorkshire, Bd1 5sg  Authority: Environment Agency, North East Region  Catchment Area: Aire  Reference: 1374  Permit Version: 1  Effective Date: 21st December 1961  Issued Date: 21st December 1961  Revocation Date: 30th March 2004  Discharge Type: Sewage Discharges - Stw Storm Overflow/Storm Tank - Water Company  Discharge: Freshwater Stream/River  Environment:  Receiving Water: Bowling Beck  <b>Status: Transferred from Rivers (Prevention of Pollution) Act 1951-1961</b>  Positional Accuracy: Located by supplier to within 10m</p>	A14SW (E)	554	2	416380 432810
5	<p><b>Discharge Consents</b></p> <p>Operator: City Of Bradford Metropolitan Council  Property Type: Services to Buildings+Landscape/Window Cleaning  Location: Shearbridge Depot, Great Horton Road, Bradford  Authority: Environment Agency, North East Region  Catchment Area: Aire  Reference: C3983  Permit Version: 1  Effective Date: 23rd August 1985  Issued Date: 23rd August 1985  Revocation Date: Not Supplied  Discharge Type: Miscellaneous Discharges - Surface Water  Discharge: Onto Land  Environment:  Receiving Water: Westbrook Beck  <b>Status: Transferred from COPA 1974</b>  Positional Accuracy: Located by supplier to within 100m</p>	A12SE (SW)	619	2	415300 432700
6	<p><b>Discharge Consents</b></p> <p>Operator: Yorkshire Water Services Ltd  Property Type: PUMPING STATION ON SEWERAGE NETWORK (WATER COMPANY)  Location: Preston Street Cso Opp Preston House, Preston Street, Lister Hills, Bradford, West Yorkshire, Bd7 1je  Authority: Environment Agency, North East Region  Catchment Area: Aire  Reference: Wra6948  Permit Version: 4  Effective Date: 31st March 2022  Issued Date: 31st March 2022  Revocation Date: Not Supplied  Discharge Type: Sewage Discharges - Stw Storm Overflow/Storm Tank - Water Company  Discharge: Freshwater Stream/River  Environment:  Receiving Water: Bradford Beck  <b>Status: Varied under EPR 2010</b>  Positional Accuracy: Located by supplier to within 10m</p>	A17SE (NW)	712	2	415206 433375
6	<p><b>Discharge Consents</b></p> <p>Operator: Yorkshire Water Services Ltd  Property Type: PUMPING STATION ON SEWERAGE NETWORK (WATER COMPANY)  Location: Preston Street Cso Opp Preston House, Preston Street, Lister Hills, Bradford, West Yorkshire, Bd7 1je  Authority: Environment Agency, North East Region  Catchment Area: Aire  Reference: Wra6948  Permit Version: 3  Effective Date: 31st March 2004  Issued Date: 12th February 2004  Revocation Date: 30th March 2022  Discharge Type: Sewage Discharges - Stw Storm Overflow/Storm Tank - Water Company  Discharge: Freshwater Stream/River  Environment:  Receiving Water: Bradford Beck  <b>Status: Modified (Water Resources Act 1991, Schedule 10 as amended by Environment Act 1995)</b>  Positional Accuracy: Located by supplier to within 10m</p>	A17SE (NW)	715	2	415200 433370

Map ID	Details	Quadrant Reference (Compass Direction)	Estimated Distance From Site	Contact	NGR
6	<p><b>Discharge Consents</b></p> <p>Operator: Yorkshire Water Services Ltd  Property Type: PUMPING STATION ON SEWERAGE NETWORK (WATER COMPANY)  Location: Preston Street Cso Opp Preston House, Preston Street, Lister Hills, Bradford, West Yorkshire, Bd7 1je  Authority: Environment Agency, North East Region  Catchment Area: Aire  Reference: Wra6948  Permit Version: 1  Effective Date: 8th September 1993  Issued Date: 8th September 1993  Revocation Date: 5th March 1995  Discharge Type: Sewage Discharges - Stw Storm Overflow/Storm Tank - Water Company  Discharge: Freshwater Stream/River  Environment:  Receiving Water: Culverted Bradford Beck  <b>Status:</b> <b>New Consent, by Application (Water Resources Act 1991, Section 88)</b>  Positional Accuracy: Located by supplier to within 100m</p>	A17SE (NW)	720	2	415200 433380
6	<p><b>Discharge Consents</b></p> <p>Operator: Yorkshire Water Services Ltd  Property Type: PUMPING STATION ON SEWERAGE NETWORK (WATER COMPANY)  Location: Preston Street Cso Opp Preston House, Preston Street, Lister Hills, Bradford, West Yorkshire, Bd7 1je  Authority: Environment Agency, North East Region  Catchment Area: Aire  Reference: Wra6948  Permit Version: 2  Effective Date: 6th March 1995  Issued Date: 8th September 1993  Revocation Date: 30th March 2004  Discharge Type: Sewage Discharges - Stw Storm Overflow/Storm Tank - Water Company  Discharge: Freshwater Stream/River  Environment:  Receiving Water: Culverted Bradford Beck  <b>Status:</b> <b>Revised Consent, by Application (Water Resources Act 1991, Section 34(2))</b>  Positional Accuracy: Located by supplier to within 10m</p>	A17SE (NW)	720	2	415200 433380
7	<p><b>Discharge Consents</b></p> <p>Operator: Yorkshire Water Services Ltd  Property Type: STORM TANK/CSO ON SEWERAGE NETWORK (WATER COMPANY)  Location: Nelson Street Cso, Nelson Street/Croft Streetson St, Bradford, West Yorkshire, Bd5 0dp  Authority: Environment Agency, North East Region  Catchment Area: Aire  Reference: 2714  Permit Version: 4  Effective Date: 11th June 2019  Issued Date: 11th June 2019  Revocation Date: Not Supplied  Discharge Type: Sewage Discharges - Stw Storm Overflow/Storm Tank - Water Company  Discharge: Freshwater Stream/River  Environment:  Receiving Water: Bowling Beck  <b>Status:</b> <b>Varied under EPR 2010</b>  Positional Accuracy: Located by supplier to within 10m</p>	A9NW (SE)	714	2	416427 432569
7	<p><b>Discharge Consents</b></p> <p>Operator: Yorkshire Water Services Ltd  Property Type: STORM TANK/CSO ON SEWERAGE NETWORK (WATER COMPANY)  Location: Nelson Street Cso, Nelson Street/Croft Streetson St, Bradford, West Yorkshire, Bd5 0dp  Authority: Environment Agency, North East Region  Catchment Area: Aire  Reference: 2714  Permit Version: 3  Effective Date: 3rd March 2010  Issued Date: 3rd March 2010  Revocation Date: 10th June 2019  Discharge Type: Sewage Discharges - Stw Storm Overflow/Storm Tank - Water Company  Discharge: Freshwater Stream/River  Environment:  Receiving Water: Bowling Beck  <b>Status:</b> <b>Modified (Water Resources Act 1991, Schedule 10 as amended by Environment Act 1995)</b>  Positional Accuracy: Located by supplier to within 10m</p>	A9NW (SE)	722	2	416430 432560

Map ID	Details	Quadrant Reference (Compass Direction)	Estimated Distance From Site	Contact	NGR
7	<p><b>Discharge Consents</b></p> <p>Operator: Yorkshire Water Services Ltd  Property Type: STORM TANK/CSO ON SEWERAGE NETWORK (WATER COMPANY)  Location: Nelson Street Cso, Nelson Street/Croft Streetson St, Bradford, West Yorkshire, Bd5 0dp  Authority: Environment Agency, North East Region  Catchment Area: Aire  Reference: 2714  Permit Version: 2  Effective Date: 1st March 2010  Issued Date: 21st March 2005  Revocation Date: 2nd March 2010  Discharge Type: Sewage Discharges - Stw Storm Overflow/Storm Tank - Water Company  Discharge: Freshwater Stream/River  Environment:  Receiving Water: Bowling Beck  <b>Status: Modified (Water Resources Act 1991, Schedule 10 as amended by Environment Act 1995)</b>  Positional Accuracy: Located by supplier to within 10m</p>	A9NW (SE)	722	2	416430 432560
8	<p><b>Discharge Consents</b></p> <p>Operator: Yorkshire Water Services Ltd  Property Type: STORM TANK/CSO ON SEWERAGE NETWORK (WATER COMPANY)  Location: Shearbridge Mill No. 2 Cso, Off Back Laisterbridge Lane, Bradford, West Yorkshire, Bd7 1qg  Authority: Environment Agency, North East Region  Catchment Area: Aire  Reference: Wra8128  Permit Version: 3  Effective Date: 26th September 2018  Issued Date: 26th September 2018  Revocation Date: Not Supplied  Discharge Type: Sewage Discharges - Stw Storm Overflow/Storm Tank - Water Company  Discharge: Freshwater Stream/River  Environment:  Receiving Water: Dirk Hill Beck (Culverted)  <b>Status: Varied under EPR 2010</b>  Positional Accuracy: Located by supplier to within 10m</p>	A7NE (SW)	734	2	415318 432495
8	<p><b>Discharge Consents</b></p> <p>Operator: Yorkshire Water Services Ltd  Property Type: STORM TANK/CSO ON SEWERAGE NETWORK (WATER COMPANY)  Location: Shearbridge Mill No. 2 Cso, Off Back Laisterbridge Lane, Bradford, West Yorkshire, Bd7 1qg  Authority: Environment Agency, North East Region  Catchment Area: Aire  Reference: Wra8128  Permit Version: 2  Effective Date: 13th June 2006  Issued Date: 13th June 2006  Revocation Date: 25th September 2018  Discharge Type: Sewage Discharges - Stw Storm Overflow/Storm Tank - Water Company  Discharge: Freshwater Stream/River  Environment:  Receiving Water: Dirk Hill Beck (Culverted)  <b>Status: Modified (Water Resources Act 1991, Schedule 10 as amended by Environment Act 1995)</b>  Positional Accuracy: Located by supplier to within 10m</p>	A7NE (SW)	736	2	415320 432490
8	<p><b>Discharge Consents</b></p> <p>Operator: Yorkshire Water Services Ltd  Property Type: STORM TANK/CSO ON SEWERAGE NETWORK (WATER COMPANY)  Location: Shearbridge Mill No. 2 Cso, Off Back Laisterbridge Lane, Bradford, West Yorkshire, Bd7 1qg  Authority: Environment Agency, North East Region  Catchment Area: Aire  Reference: Wra8128  Permit Version: 1  Effective Date: 31st March 2004  Issued Date: 24th March 2004  Revocation Date: 12th June 2006  Discharge Type: Sewage Discharges - Stw Storm Overflow/Storm Tank - Water Company  Discharge: Freshwater Stream/River  Environment:  Receiving Water: Dirk Hill Beck (Culverted)  <b>Status: New Consent (Water Resources Act 1991, Section 88 &amp; Schedule 10 as amended by Environment Act 1995)</b>  Positional Accuracy: Located by supplier to within 10m</p>	A7NE (SW)	736	2	415320 432490



Map ID	Details	Quadrant Reference (Compass Direction)	Estimated Distance From Site	Contact	NGR
9	<p><b>Discharge Consents</b></p> <p>Operator: Yorkshire Water Services Ltd  Property Type: STORM TANK/CSO ON SEWERAGE NETWORK (WATER COMPANY)  Location: Vicar Lane 2 Cso Vicar Lane, Broadacre House, Bradford, West Yorkshire, Bd1 5au  Authority: Environment Agency, North East Region  Catchment Area: Aire  Reference: Wra8317  Permit Version: 2  Effective Date: 31st March 2018  Issued Date: 26th February 2018  Revocation Date: Not Supplied  Discharge Type: Sewage Discharges - Stw Storm Overflow/Storm Tank - Water Company  Discharge: Freshwater Stream/River  Environment:  Receiving Water: East Brook (Culverted)  <b>Status: Varied under EPR 2010</b>  Positional Accuracy: Located by supplier to within 10m</p>	A14SE (E)	849	2	416720 433010
9	<p><b>Discharge Consents</b></p> <p>Operator: Yorkshire Water Services Ltd  Property Type: STORM TANK/CSO ON SEWERAGE NETWORK (WATER COMPANY)  Location: Vicar Lane 2 Cso Vicar Lane, Broadacre House, Bradford, West Yorkshire, Bd1 5au  Authority: Environment Agency, North East Region  Catchment Area: Aire  Reference: Wra8317  Permit Version: 1  Effective Date: 31st March 2004  Issued Date: 24th March 2004  Revocation Date: 30th March 2018  Discharge Type: Sewage Discharges - Stw Storm Overflow/Storm Tank - Water Company  Discharge: Freshwater Stream/River  Environment:  Receiving Water: East Brook (Culverted)  <b>Status: New Consent (Water Resources Act 1991, Section 88 &amp; Schedule 10 as amended by Environment Act 1995)</b>  Positional Accuracy: Located by supplier to within 10m</p>	A14SE (E)	849	2	416720 433010
10	<p><b>Discharge Consents</b></p> <p>Operator: Yorkshire Water Services Ltd  Property Type: STORM TANK/CSO ON SEWERAGE NETWORK (WATER COMPANY)  Location: North Brook Street No 1 Cso, Northbrook Street, Bradford, West Yorkshire, Bd3 0nx  Authority: Environment Agency, North East Region  Catchment Area: Aire  Reference: Wra8213  Permit Version: 1  Effective Date: 31st March 2004  Issued Date: 24th March 2004  Revocation Date: 12th July 2022  Discharge Type: Sewage Discharges - Stw Storm Overflow/Storm Tank - Water Company  Discharge: Freshwater Stream/River  Environment:  Receiving Water: Bradford Beck (Culverted)  <b>Status: New Consent (Water Resources Act 1991, Section 88 &amp; Schedule 10 as amended by Environment Act 1995)</b>  Positional Accuracy: Located by supplier to within 10m</p>	A19SE (NE)	907	2	416530 433650
10	<p><b>Discharge Consents</b></p> <p>Operator: Yorkshire Water Services Ltd  Property Type: STORM TANK/CSO ON SEWERAGE NETWORK (WATER COMPANY)  Location: North Brook Street No 1 Cso, Northbrook Street, Bradford, West Yorkshire, Bd3 0nx  Authority: Environment Agency, North East Region  Catchment Area: Aire  Reference: Wra8213  Permit Version: 2  Effective Date: 13th July 2022  Issued Date: 13th July 2022  Revocation Date: Not Supplied  Discharge Type: Sewage Discharges - Stw Storm Overflow/Storm Tank - Water Company  Discharge: Freshwater Stream/River  Environment:  Receiving Water: River Aire  <b>Status: Varied under EPR 2010</b>  Positional Accuracy: Located by supplier to within 10m</p>	A19SE (NE)	952	2	416559 433685

Map ID	Details	Quadrant Reference (Compass Direction)	Estimated Distance From Site	Contact	NGR
10	<p><b>Discharge Consents</b></p> <p>Operator: Yorkshire Water Services Ltd  Property Type: STORM TANK/CSO ON SEWERAGE NETWORK (WATER COMPANY)  Location: North Brook Street No 2 Cso, North Brook Street, Bradford, West Yorkshire, Bd1 4bd  Authority: Environment Agency, North East Region  Catchment Area: Aire  Reference: Eprb3790dd  Permit Version: 1  Effective Date: 13th July 2022  Issued Date: 13th July 2022  Revocation Date: Not Supplied  Discharge Type: Sewage Discharges - Stw Storm Overflow/Storm Tank - Water Company  Discharge: Freshwater Stream/River  Environment:  Receiving Water: Bradford Beck (Culverted)  <b>Status: Varied under EPR 2010</b>  Positional Accuracy: Located by supplier to within 10m</p>	A19SE (NE)	952	2	416559 433685
11	<p><b>Discharge Consents</b></p> <p>Operator: Yorkshire Water Services Ltd  Property Type: STORM TANK/CSO ON SEWERAGE NETWORK (WATER COMPANY)  Location: Gordon Street Cso, Mill Lane Junction, Bradford, West Yorkshire  Authority: Environment Agency, North East Region  Catchment Area: Aire  Reference: Wra8055  Permit Version: 2  Effective Date: 13th June 2006  Issued Date: 13th June 2006  Revocation Date: Not Supplied  Discharge Type: Sewage Discharges - Stw Storm Overflow/Storm Tank - Water Company  Discharge: Freshwater Stream/River  Environment:  Receiving Water: Bowling Beck (Culverted)  <b>Status: Modified (Water Resources Act 1991, Schedule 10 as amended by Environment Act 1995)</b>  Positional Accuracy: Located by supplier to within 10m</p>	A9NE (SE)	916	2	416540 432390
11	<p><b>Discharge Consents</b></p> <p>Operator: Yorkshire Water Services Ltd  Property Type: STORM TANK/CSO ON SEWERAGE NETWORK (WATER COMPANY)  Location: Gordon Street Cso, Mill Lane Junction, Bradford, West Yorkshire  Authority: Environment Agency, North East Region  Catchment Area: Aire  Reference: Wra8055  Permit Version: 1  Effective Date: 31st March 2004  Issued Date: 24th March 2004  Revocation Date: 12th June 2006  Discharge Type: Sewage Discharges - Stw Storm Overflow/Storm Tank - Water Company  Discharge: Freshwater Stream/River  Environment:  Receiving Water: Bowling Beck (Culverted)  <b>Status: New Consent (Water Resources Act 1991, Section 88 &amp; Schedule 10 as amended by Environment Act 1995)</b>  Positional Accuracy: Located by supplier to within 10m</p>	A9NE (SE)	916	2	416540 432390
12	<p><b>Discharge Consents</b></p> <p>Operator: Yorkshire Water Services Ltd  Property Type: STORM TANK/CSO ON SEWERAGE NETWORK (WATER COMPANY)  Location: Cross Sun Street Cso In Car Park, Cross Sun Street, Bradford, West Yorkshire, Bd1 4de  Authority: Environment Agency, North East Region  Catchment Area: Aire  Reference: Wra8250  Permit Version: 1  Effective Date: 31st March 2004  Issued Date: 29th March 2004  Revocation Date: 30th October 2017  Discharge Type: Sewage Discharges - Stw Storm Overflow/Storm Tank - Water Company  Discharge: Freshwater Stream/River  Environment:  Receiving Water: Bradford Beck (Culverted)  <b>Status: New Consent (Water Resources Act 1991, Section 88 &amp; Schedule 10 as amended by Environment Act 1995)</b>  Positional Accuracy: Located by supplier to within 10m</p>	A19SE (NE)	947	2	416640 433580

Map ID	Details	Quadrant Reference (Compass Direction)	Estimated Distance From Site	Contact	NGR
12	<p><b>Discharge Consents</b></p> <p>Operator: Yorkshire Water Services Ltd  Property Type: STORM TANK/CSO ON SEWERAGE NETWORK (WATER COMPANY)  Location: Cross Sun Street Cso In Car Park, Cross Sun Street, Bradford, West Yorkshire, Bd1 4de  Authority: Environment Agency, North East Region  Catchment Area: Aire  Reference: Wra8250  Permit Version: 2  Effective Date: 30th October 2017  Issued Date: 30th October 2017  Revocation Date: Not Supplied  Discharge Type: Sewage Discharges - Stw Storm Overflow/Storm Tank - Water Company  Discharge: Freshwater Stream/River  Environment:  Receiving Water: Bradford Beck (Culverted)  <b>Status: Varied under EPR 2010</b>  Positional Accuracy: Located by supplier to within 10m</p>	A19SE (NE)	949	2	416642 433580
13	<p><b>Discharge Consents</b></p> <p>Operator: Yorkshire Water Services Ltd  Property Type: STORM TANK/CSO ON SEWERAGE NETWORK (WATER COMPANY)  Location: Mill Lane Bradford 2 Cso, Mill Lane, Bradford, West Yorkshire, Bd5 0hf  Authority: Environment Agency, North East Region  Catchment Area: Aire  Reference: Wra8108  Permit Version: 2  Effective Date: 31st March 2018  Issued Date: 21st February 2018  Revocation Date: Not Supplied  Discharge Type: Sewage Discharges - Stw Storm Overflow/Storm Tank - Water Company  Discharge: Freshwater Stream/River  Environment:  Receiving Water: Bowling Beck (Culverted)  <b>Status: Varied under EPR 2010</b>  Positional Accuracy: Located by supplier to within 10m</p>	A9SW (SE)	980	2	416520 432280
13	<p><b>Discharge Consents</b></p> <p>Operator: Yorkshire Water Services Ltd  Property Type: STORM TANK/CSO ON SEWERAGE NETWORK (WATER COMPANY)  Location: Mill Lane Bradford 2 Cso, Mill Lane, Bradford, West Yorkshire, Bd5 0hf  Authority: Environment Agency, North East Region  Catchment Area: Aire  Reference: Wra8108  Permit Version: 1  Effective Date: 31st March 2004  Issued Date: 2nd March 2004  Revocation Date: 30th March 2018  Discharge Type: Sewage Discharges - Stw Storm Overflow/Storm Tank - Water Company  Discharge: Freshwater Stream/River  Environment:  Receiving Water: Bowling Beck (Culverted)  <b>Status: New Consent (Water Resources Act 1991, Section 88 &amp; Schedule 10 as amended by Environment Act 1995)</b>  Positional Accuracy: Located by supplier to within 10m</p>	A9SW (SE)	980	2	416520 432280
14	<p><b>Discharge Consents</b></p> <p>Operator: Yorkshire Water Services Ltd  Property Type: STORM TANK/CSO ON SEWERAGE NETWORK (WATER COMPANY)  Location: Hammerton St/Leeds Rd/Harris St Cso Off A650, Eastbrook, Bradford, West Yorkshire  Authority: Environment Agency, North East Region  Catchment Area: Aire  Reference: Wra8215  Permit Version: 2  Effective Date: 13th June 2006  Issued Date: 13th June 2006  Revocation Date: Not Supplied  Discharge Type: Sewage Discharges - Stw Storm Overflow/Storm Tank - Water Company  Discharge: Freshwater Stream/River  Environment:  Receiving Water: East Brook (Culverted)  <b>Status: Modified (Water Resources Act 1991, Schedule 10 as amended by Environment Act 1995)</b>  Positional Accuracy: Located by supplier to within 10m</p>	A14SE (E)	985	2	416850 432920

Map ID	Details	Quadrant Reference (Compass Direction)	Estimated Distance From Site	Contact	NGR
14	<p><b>Discharge Consents</b></p> <p>Operator: Yorkshire Water Services Ltd  Property Type: STORM TANK/CSO ON SEWERAGE NETWORK (WATER COMPANY)  Location: Hammerton St/Leeds Rd/Harris St Cso Off A650, Eastbrook, Bradford, West Yorkshire  Authority: Environment Agency, North East Region  Catchment Area: Aire  Reference: Wra8215  Permit Version: 1  Effective Date: 31st March 2004  Issued Date: 24th March 2004  Revocation Date: 12th June 2006  Discharge Type: Sewage Discharges - Stw Storm Overflow/Storm Tank - Water Company  Discharge: Freshwater Stream/River  Environment:  Receiving Water: East Brook (Culverted)  <b>Status: New Consent (Water Resources Act 1991, Section 88 &amp; Schedule 10 as amended by Environment Act 1995)</b>  Positional Accuracy: Located by supplier to within 10m</p>	A14SE (E)	985	2	416850 432920
15	<p><b>Integrated Pollution Controls</b></p> <p>Name: Robt Jowitt And Sons Ltd  Location: Hollings Mill, Lower Grattan Road, BRADFORD, West Yorkshire, BD1 2HY  Authority: Environment Agency, North East Region  Permit Reference: AL7197  Dated: 15th March 1994  Process Type: IPC application for process that was regulated by HMIP for air releases under previous legislation  Description: 4.4 A (B) processes involving Halogens within the Chemical Industry  <b>Status: Authorisation superseded by a substantial or non substantial variation</b>  Positional Accuracy: Unknown</p>	A13NW (NW)	107	2	415794 433142
15	<p><b>Integrated Pollution Controls</b></p> <p>Name: Robt Jowitt And Sons Ltd  Location: Hollings Mill, Lower Grattan Road, Bradford, West Yorkshire, BD1 2JA  Authority: Environment Agency, North East Region  Permit Reference: Bt0898  Dated: 17th September 2002  Process Type: IPC minor (non-substantial) variation to previous variation  Description: 4.4 A (B) processes involving Halogens within the Chemical Industry  <b>Status: Revoked - Now IPPC</b>  Positional Accuracy: Automatically positioned to the address</p>	A13NW (NW)	111	2	415795 433147
15	<p><b>Integrated Pollution Controls</b></p> <p>Name: Robt Jowitt And Sons Ltd  Location: Hollings Mill, Lower Grattan Road, Bradford, West Yorkshire, BD1 2JA  Authority: Environment Agency, North East Region  Permit Reference: Br9693  Dated: 6th August 2002  Process Type: IPC minor (non-substantial) variation to previous variation  Description: 4.4 A (B) processes involving Halogens within the Chemical Industry  <b>Status: Authorisation superseded by a substantial or non substantial variation</b>  Positional Accuracy: Automatically positioned to the address</p>	A13NW (NW)	111	2	415795 433147
15	<p><b>Integrated Pollution Controls</b></p> <p>Name: Robt Jowitt And Sons Ltd  Location: Hollings Mill, Lower Grattan Road, BRADFORD, West Yorkshire, BD1 2HY  Authority: Environment Agency, North East Region  Permit Reference: BC7493  Dated: 24th November 1998  Process Type: IPC minor (non-substantial) variation to previous variation  Description: 4.4 A (B) processes involving Halogens within the Chemical Industry  <b>Status: Authorisation superseded by a substantial or non substantial variation</b>  Positional Accuracy: Unknown</p>	A13NW (NW)	112	2	415794 433147
16	<p><b>Integrated Pollution Controls</b></p> <p>Name: Richmond Combing Co Ltd  Location: 159 Richmond Road, Listerhills, BRADFORD, West Yorkshire, BD7 1DL  Authority: Environment Agency, North East Region  Permit Reference: AU8636  Dated: 11th September 1996  Process Type: IPC new application  Description: 6.5 A (B) Coating processes and Printing within Miscellaneous Industries  <b>Status: Authorisation superseded by a substantial or non substantial variation</b>  Positional Accuracy: Automatically positioned to the address</p>	A12NE (W)	428	2	415408 433106

Map ID	Details	Quadrant Reference (Compass Direction)	Estimated Distance From Site	Contact	NGR
16	<p><b>Integrated Pollution Controls</b></p> <p>Name: Richmond Combing Co Ltd            Location: 159 Richmond Road, Listerhills, BRADFORD, West Yorkshire, BD7 1DL            Authority: Environment Agency, North East Region            Permit Reference: BH2197            Dated: 22nd November 1999            Process Type: IPC minor (non-substantial) variation to previous variation            Description: 6.5 A (B) Coating processes and Printing within Miscellaneous Industries  <b>Status: Authorisation revoked</b>            Positional Accuracy: Automatically positioned to the address</p>	A12NE (W)	429	2	415408 433111
16	<p><b>Integrated Pollution Controls</b></p> <p>Name: Richmond Combing Co Ltd            Location: 159 Richmond Road, Listerhills, BRADFORD, West Yorkshire, BD7 1DR            Authority: Environment Agency, North East Region            Permit Reference: BD5003            Dated: 24th November 1998            Process Type: IPC minor (non-substantial) variation to previous variation            Description: 6.5 A (B) Coating processes and Printing within Miscellaneous Industries  <b>Status: Authorisation superseded by a substantial or non substantial variation</b>            Positional Accuracy: Automatically positioned to the address</p>	A12NE (W)	429	2	415408 433111
17	<p><b>Integrated Pollution Controls</b></p> <p>Name: Stephenson Group Ltd            Location: P O Box 305, Listerhills Road, BRADFORD, West Yorkshire, BD7 1HY            Authority: Environment Agency, North East Region            Permit Reference: AK7680            Dated: 17th February 1994            Process Type: IPC new application            Description: 4.2 A (D) Manufacture and use of Organic Chemicals within the Chemical Industry  <b>Status: Authorisation superseded by a substantial or non substantial variation</b>            Positional Accuracy: Unknown</p>	A12SE (W)	623	2	415205 432995
17	<p><b>Integrated Pollution Controls</b></p> <p>Name: Stephenson Group Ltd            Location: P O Box 305, Listerhills Road, BRADFORD, West Yorkshire, BD7 1HY            Authority: Environment Agency, North East Region            Permit Reference: AM8067            Dated: 8th April 1994            Process Type: IPC minor (non-substantial) variation to previous variation            Description: 4.2 A (D) Manufacture and use of Organic Chemicals within the Chemical Industry  <b>Status: Authorisation revoked</b>            Positional Accuracy: Unknown</p>	A12SE (W)	628	2	415200 433000
18	<p><b>Integrated Pollution Controls</b></p> <p>Name: Pevensey Bay Ltd            Location: Po Box 122, Thornton Road, Fairweather Green, Bradford, West Yorkshire, Bd8 0hx            Authority: Environment Agency, North East Region            Permit Reference: BH2162            Dated: 16th March 2000            Process Type: IPC minor (non-substantial) variation to previous variation            Description: 6.5 A (B) Coating processes and Printing within Miscellaneous Industries  <b>Status: Authorisation revoked</b>            Positional Accuracy: Manually positioned to the road within the address or location</p>	A17SE (NW)	669	2	415296 433438
18	<p><b>Integrated Pollution Controls</b></p> <p>Name: Pevensey Bay Ltd            Location: Po Box 122, Thornton Road, Fairweather Green, Bradford, West Yorkshire, Bd8 0hx            Authority: Environment Agency, North East Region            Permit Reference: BD4163            Dated: 24th November 1998            Process Type: IPC minor (non-substantial) variation to previous variation            Description: 6.5 A (B) Coating processes and Printing within Miscellaneous Industries  <b>Status: Authorisation superseded by a substantial or non substantial variation</b>            Positional Accuracy: Manually positioned to the road within the address or location</p>	A17SE (NW)	669	2	415296 433438
18	<p><b>Integrated Pollution Controls</b></p> <p>Name: Pevensey Bay Ltd            Location: Po Box 122, Thornton Road, Fairweather Green, Bradford, West Yorkshire, Bd8 0hx            Authority: Environment Agency, North East Region            Permit Reference: AU6633            Dated: 29th August 1996            Process Type: IPC new application            Description: 6.5 A (B) Coating processes and Printing within Miscellaneous Industries  <b>Status: Authorisation superseded by a substantial or non substantial variation</b>            Positional Accuracy: Manually positioned to the road within the address or location</p>	A17SE (NW)	669	2	415296 433438

Map ID	Details	Quadrant Reference (Compass Direction)	Estimated Distance From Site	Contact	NGR
19	<p><b>Integrated Pollution Prevention And Control</b></p> <p>Name: Robt. Jowt &amp; Sons Ltd            Location: Hollings Mill, Lower Gratton Road, Bradford, West Yorkshire, BD1 2JA            Authority: Environment Agency, North East Region            Permit Reference: TP3431LP            Original Permit Ref: Ep3035sv            Effective Date: 23rd May 2007  <b>Status: Surrender Effective</b>            Application Type: Surrender            App. Sub Type: Whole            Positional Accuracy: Automatically positioned to the address            Activity Code: 4.2 A(1) (B)            Activity Description: Inorganic Chemicals; Using Halogens Etc If Release To Air/Water (Unless Otherwise Prescribed) (Unless Chlorination Of Water)            Primary Activity: Y</p>	A13NW (NW)	112	2	415795 433147
20	<p><b>Integrated Pollution Prevention And Control</b></p> <p>Name: Robt. Jowt &amp; Sons Ltd            Location: Holling Mill Wool Treaters, Holling Mills, Lower Gratton Road, Bradford,, Bradford, Yorkshire, BD1 2HY            Authority: Environment Agency, North East Region            Permit Reference: Ep3035sv            Original Permit Ref: Ep3035sv            Effective Date: 21st September 2005  <b>Status: Superseded By Variation</b>            Application Type: Application            App. Sub Type: New            Positional Accuracy: Located by supplier to within 10m            Activity Code: 4.2 A(1) (B)            Activity Description: Inorganic Chemicals; Using Halogens Etc If Release To Air/Water (Unless Otherwise Prescribed) (Unless Chlorination Of Water)            Primary Activity: Y</p>	A13NW (NW)	170	2	415750 433190
21	<p><b>Local Authority Pollution Prevention and Controls</b></p> <p>Name: Northern Motors            Location: 137 Thornton Road, Bradford, BD1 2EE            Authority: Bradford Metropolitan City Council, Environmental Health            Permit Reference: 36            Dated: 13th October 1995            Process Type: Local Authority Pollution Prevention and Control            Description: PG1/1Waste oil burners, less than 0.4MW net rated thermal input  <b>Status: Authorisation revoked</b>            Positional Accuracy: Manually positioned to the address or location</p>	A13NW (W)	32	3	415802 433043
22	<p><b>Local Authority Pollution Prevention and Controls</b></p> <p>Name: Sunwin Motors            Location: Thornton Road, Bradford, BD1 2EP            Authority: Bradford Metropolitan City Council, Environmental Health            Permit Reference: 141            Dated: 16th December 1993            Process Type: Local Authority Air Pollution Control            Description: PG6/34 Respraying of road vehicles  <b>Status: Authorised</b>            Positional Accuracy: Manually positioned to the address or location</p>	A13SE (SE)	70	3	415931 432989
23	<p><b>Local Authority Pollution Prevention and Controls</b></p> <p>Name: Sunwin Self Service            Location: Thornton Road, Bradford, West Yorkshire, BD1 2EP            Authority: Bradford Metropolitan City Council, Environmental Health            Permit Reference: 216            Dated: 1st January 1999            Process Type: Local Authority Air Pollution Control            Description: PG1/14 Petrol filling station  <b>Status: Authorised</b>            Positional Accuracy: Automatically positioned to the address</p>	A13SE (E)	119	3	415980 432979
24	<p><b>Local Authority Pollution Prevention and Controls</b></p> <p>Name: C S Lind Ltd            Location: Linds Garage, Ashton Street, BRADFORD, West Yorkshire, BD1 2RP            Authority: Bradford Metropolitan City Council, Environmental Health            Permit Reference: 96            Dated: 8th September 1993            Process Type: Local Authority Air Pollution Control            Description: PG6/34 Respraying of road vehicles  <b>Status: Authorisation revoked</b>            Positional Accuracy: Automatically positioned to the address</p>	A13NW (NW)	286	3	415731 433310

Map ID	Details	Quadrant Reference (Compass Direction)	Estimated Distance From Site	Contact	NGR
25	<p><b>Local Authority Pollution Prevention and Controls</b></p> <p>Name: J M Autos            Location: Richmond Auto Services Ltd, BRADFORD, West Yorkshire, BD7 1DR            Authority: Bradford Metropolitan City Council, Environmental Health            Permit Reference: 23            Dated: Not Supplied            Process Type: Local Authority Pollution Prevention and Control            Description: PG1/1Waste oil burners, less than 0.4MW net rated thermal input  <b>Status: Authorisation revoked</b>            Positional Accuracy: Manually positioned to the road within the address or location</p>	A13SW (W)	310	3	415528 432943
26	<p><b>Local Authority Pollution Prevention and Controls</b></p> <p>Name: Butterfield Signs Ltd            Location: 174 Sunbridge Road, BRADFORD, West Yorkshire, BD1 2RZ            Authority: Bradford Metropolitan City Council, Environmental Health            Permit Reference: 105            Dated: 30th June 1993            Process Type: Local Authority Air Pollution Control            Description: PG6/23 Coating of metal and plastic  <b>Status: Authorisation revoked</b>            Positional Accuracy: Automatically positioned to the address</p>	A18SW (NW)	372	3	415675 433379
27	<p><b>Local Authority Pollution Prevention and Controls</b></p> <p>Name: Bradford Galvanisers Ltd            Location: Unit 7, Water Lane, Thornton Road, BRADFORD, West Yorkshire, BD1 2JL            Authority: Bradford Metropolitan City Council, Environmental Health            Permit Reference: 62            Dated: Not Supplied            Process Type: Local Authority Pollution Prevention and Control            Description: PG2/4 Iron, steel and non-ferrous metal foundry processes  <b>Status: Authorisation revoked</b>            Positional Accuracy: Manually positioned to the address or location</p>	A12NE (NW)	432	3	415454 433245
28	<p><b>Local Authority Pollution Prevention and Controls</b></p> <p>Name: Knightsbridge            Location: 191 Thornton Road, Bradford, BD1 2JT            Authority: Bradford Metropolitan City Council, Environmental Health            Permit Reference: 7            Dated: 28th August 1992            Process Type: Local Authority Air Pollution Control            Description: PG1/12 Combustion of fuel manufactured from/or comprised of, solid waste in appliances between 0.4-3MW thermal input  <b>Status: Authorised</b>            Positional Accuracy: Manually positioned to the address or location</p>	A12NE (NW)	506	3	415398 433296
29	<p><b>Local Authority Pollution Prevention and Controls</b></p> <p>Name: Dixon Car Clinic Ltd            Location: Listerhills Road, BRADFORD, West Yorkshire, BD7 1JR            Authority: Bradford Metropolitan City Council, Environmental Health            Permit Reference: 153            Dated: 5th April 2002            Process Type: Local Authority Air Pollution Control            Description: PG3/1Blending, packing, loading and use of bulk cement  <b>Status: Authorisation revoked</b>            Positional Accuracy: Manually positioned to the road within the address or location</p>	A12NE (W)	530	3	415303 433097
30	<p><b>Local Authority Pollution Prevention and Controls</b></p> <p>Name: Johnson Cleaners Uk Ltd            Location: 65 Market Street, Bradford, Bd1 1ne            Authority: Bradford Metropolitan City Council, Environmental Health            Permit Reference: 323            Dated: 24th October 2007            Process Type: Local Authority Pollution Prevention and Control            Description: PG6/46 Dry cleaning  <b>Status: Permitted</b>            Positional Accuracy: Located by supplier to within 10m</p>	A14NW (E)	535	3	416406 433043
31	<p><b>Local Authority Pollution Prevention and Controls</b></p> <p>Name: James Phillip Projects Ltd            Location: 18 Hallfield Road, Bradford, BD1 3RQ            Authority: Bradford Metropolitan City Council, Environmental Health            Permit Reference: 340            Dated: 29th September 2011            Process Type: Local Authority Pollution Prevention and Control            Description: PG3/16 Mobile screening and crushing processes  <b>Status: Permitted</b>            Positional Accuracy: Manually positioned to the address or location</p>	A18SE (N)	557	3	415884 433599

Map ID	Details	Quadrant Reference (Compass Direction)	Estimated Distance From Site	Contact	NGR
32	<p><b>Local Authority Pollution Prevention and Controls</b></p> <p>Name: Phoenix Filling Station            Location: 93 Listerhills Road, , BRADFORD, West Yorkshire, BD7 1JT            Authority: Bradford Metropolitan City Council, Environmental Health            Permit Reference: 220            Dated: 1st January 1999            Process Type: Local Authority Air Pollution Control            Description: PG1/14 Petrol filling station  <b>Status: Authorised</b>            Positional Accuracy: Automatically positioned to the address</p>	A12NE (W)	559	3	415269 433041
33	<p><b>Local Authority Pollution Prevention and Controls</b></p> <p>Name: Lex Volvo Bradford            Location: 221 Sunbridge Road, Bradford, BD1 2LG            Authority: Bradford Metropolitan City Council, Environmental Health            Permit Reference: Not Given            Dated: Not Supplied            Process Type: Local Authority Air Pollution Control            Description: PG6/34 Respraying of road vehicles  <b>Status: Authorisation revoked</b>            Positional Accuracy: Manually positioned to the road within the address or location</p>	A17SE (NW)	581	3	415464 433490
34	<p><b>Local Authority Pollution Prevention and Controls</b></p> <p>Name: Bradford &amp; District Newspapers            Location: Hall Ings, Bradford, BD1 1JR            Authority: Bradford Metropolitan City Council, Environmental Health            Permit Reference: 0120            Dated: 31st January 1994            Process Type: Local Authority Air Pollution Control            Description: PG6/23 Coating of metal and plastic  <b>Status: Authorisation revoked</b>            Positional Accuracy: Manually positioned to the road within the address or location</p>	A14SW (E)	582	3	416442 432914
35	<p><b>Local Authority Pollution Prevention and Controls</b></p> <p>Name: Knightsbridge            Location: 191 Thornton Road, Bradford, West Yorkshire, BD1 2JT            Authority: Bradford Metropolitan City Council, Environmental Health            Permit Reference: 91            Dated: 23rd August 1993            Process Type: Local Authority Air Pollution Control            Description: PG6/33 Wood coating  <b>Status: Authorised</b>            Positional Accuracy: Automatically positioned to the address</p>	A12NE (NW)	588	3	415336 433353
35	<p><b>Local Authority Pollution Prevention and Controls</b></p> <p>Name: Knightsbridge            Location: 191 Thornton Road, BRADFORD, West Yorkshire, BD1 2JT            Authority: Bradford Metropolitan City Council, Environmental Health            Permit Reference: 7            Dated: 28th August 1992            Process Type: Local Authority Air Pollution Control            Description: PG6/2 Manufacture of timber and wood-based products  <b>Status: Authorised</b>            Positional Accuracy: Automatically positioned to the address</p>	A12NE (NW)	588	3	415336 433353
35	<p><b>Local Authority Pollution Prevention and Controls</b></p> <p>Name: Furniture Productions Ltd            Location: 191 Thornton Road, Bradford, West Yorkshire, BD1 2JT            Authority: Bradford Metropolitan City Council, Environmental Health            Permit Reference: Not Given            Dated: Not Supplied            Process Type: Local Authority Air Pollution Control            Description: PG6/2 Manufacture of timber and wood-based products  <b>Status: Authorised</b>            Positional Accuracy: Automatically positioned to the address</p>	A12NE (NW)	588	3	415336 433353
36	<p><b>Local Authority Pollution Prevention and Controls</b></p> <p>Name: H C Slingsby Plc            Location: Preston Street, BRADFORD, West Yorkshire, BD7 1JF            Authority: Bradford Metropolitan City Council, Environmental Health            Permit Reference: 131            Dated: 12th January 1999            Process Type: Local Authority Pollution Prevention and Control            Description: PG6/23 Coating of metal and plastic  <b>Status: Authorisation revoked</b>            Positional Accuracy: Automatically positioned to the address</p>	A12NE (W)	606	3	415259 433232



Map ID	Details	Quadrant Reference (Compass Direction)	Estimated Distance From Site	Contact	NGR
37	<p><b>Local Authority Pollution Prevention and Controls</b></p> <p>Name: Volvo Service Centre            Location: Unit 1 Crown Street, Bradford, West Yorkshire, Bd1 2la            Authority: Bradford Metropolitan City Council, Environmental Health            Permit Reference: 283            Dated: 8th March 2002            Process Type: Local Authority Air Pollution Control            Description: PG1/1Waste oil burners, less than 0.4MW net rated thermal input  <b>Status: Authorisation revoked</b>            Positional Accuracy: Manually positioned to the road within the address or location</p>	A17SE (NW)	638	3	415381 433491
38	<p><b>Local Authority Pollution Prevention and Controls</b></p> <p>Name: Adelaide Service Station            Location: Manchester Road, , BRADFORD, West Yorkshire, BD5 0DH            Authority: Bradford Metropolitan City Council, Environmental Health            Permit Reference: 188            Dated: 1st January 1999            Process Type: Local Authority Air Pollution Control            Description: PG1/14 Petrol filling station  <b>Status: Authorisation revoked</b>            Positional Accuracy: Automatically positioned to the address</p>	A9NW (SE)	808	3	416392 432396
39	<p><b>Local Authority Pollution Prevention and Controls</b></p> <p>Name: Associated Waste Management            Location: Consortium House, Valley Road, Shipley, Bd18 2yq            Authority: Bradford Metropolitan City Council, Environmental Health            Permit Reference: 287            Dated: 31st July 2002            Process Type: Local Authority Air Pollution Control            Description: Part B - General Mineral Process (No Specific Reference)  <b>Status: Authorisation revoked</b>            Positional Accuracy: Manually positioned to the road within the address or location</p>	A19SW (NE)	847	3	416449 433646
40	<p><b>Local Authority Pollution Prevention and Controls</b></p> <p>Name: Lookers Of Bradford Ltd            Location: Nelson Street, Bradford, BD5 0DY            Authority: Bradford Metropolitan City Council, Environmental Health            Permit Reference: 0126            Dated: 16th September 1998            Process Type: Local Authority Air Pollution Control            Description: PG6/34 Respraying of road vehicles  <b>Status: Authorisation revoked</b>            Positional Accuracy: Manually positioned to the road within the address or location</p>	A9NW (SE)	871	3	416484 432396
41	<p><b>Local Authority Pollution Prevention and Controls</b></p> <p>Name: Polar Ford Bradford            Location: 113-117 Manningham Lane, Bradford, Bd8 7jd            Authority: Bradford Metropolitan City Council, Environmental Health            Permit Reference: 88            Dated: 24th September 1993            Process Type: Local Authority Air Pollution Control            Description: Part B - General Coating Process (No Specific Reference)  <b>Status: Authorisation revoked</b>            Positional Accuracy: Manually positioned to the address or location</p>	A18NW (N)	936	3	415833 433980
42	<p><b>Local Authority Pollution Prevention and Controls</b></p> <p>Name: Mangla Motors            Location: MANGLA MOTORS, 50 Edward Street, Wakefield Road, BRADFORD, West Yorkshire, BD4 7BH            Authority: Bradford Metropolitan City Council, Environmental Health            Permit Reference: 235            Dated: 1st April 1999            Process Type: Local Authority Air Pollution Control            Description: PG1/1Waste oil burners, less than 0.4MW net rated thermal input  <b>Status: Authorised</b>            Positional Accuracy: Automatically positioned to the address</p>	A9NE (SE)	958	3	416656 432470
43	<p><b>Local Authority Pollution Prevention and Controls</b></p> <p>Name: Save Service Station (Wapping)            Location: 202 Canal Road, BRADFORD, West Yorkshire, BD1 4AX            Authority: Bradford Metropolitan City Council, Environmental Health            Permit Reference: 260            Dated: 27th January 1999            Process Type: Local Authority Air Pollution Control            Description: PG1/14 Petrol filling station  <b>Status: Authorised</b>            Positional Accuracy: Automatically positioned to the address</p>	A19SE (NE)	974	3	416595 433679

Map ID	Details	Quadrant Reference (Compass Direction)	Estimated Distance From Site	Contact	NGR
44	<p><b>Local Authority Pollution Prevention and Control Enforcements</b></p> <p>Location: Listerhills Road, Bradford, Bd7 1jr            Type: Air Pollution Control Enforcement Notice            Reference: 153            Date Issued: Not Supplied            Enforcement Date: Not Supplied            Details: Not Supplied            Positional Accuracy: Manually positioned to the road within the address or location</p>	A12NE (W)	530	3	415303 433097
	<p><b>Nearest Surface Water Feature</b></p>	A13SW (W)	4	-	415824 433021
45	<p><b>Pollution Incidents to Controlled Waters</b></p> <p>Property Type: Water Company Sewage: Storm Overflow            Location: Westbrook Beck, BRADFORD            Authority: Environment Agency, North East Region            Pollutant: Sewage - Storm Overflow            Note: Watercourse :Bradford Beck; From Bowling Beck To Eastbrook Beck            Incident Date: Not Supplied            Incident Reference: SL980311            Catchment Area: Aire Tributaries            Receiving Water: Freshwater Stream/River            Cause of Incident: Unknown            Incident Severity: Category 3 - Minor Incident            Positional Accuracy: Located by supplier to within 100m</p>	A13NW (NW)	137	2	415750 433150
46	<p><b>Pollution Incidents to Controlled Waters</b></p> <p>Property Type: Not Given            Location: Bradford Beck, Thornton Road, BRADFORD            Authority: Environment Agency, North East Region            Pollutant: Oils - Unknown            Note: Pollution Found; Fish Killed: No Information            Incident Date: Not Supplied            Incident Reference: SL961149            Catchment Area: Aire Tributaries            Receiving Water: Freshwater Stream/River            Cause of Incident: Unknown            Incident Severity: Category 3 - Minor Incident            Positional Accuracy: Located by supplier to within 100m</p>	A13NW (NW)	146	2	415700 433095
46	<p><b>Pollution Incidents to Controlled Waters</b></p> <p>Property Type: Industrial: Other            Location: 15A Thornton Road, Bradford Beck, BRADFORD            Authority: Environment Agency, North East Region            Pollutant: Chemicals - Detergents/Surfactant            Note: Bradford Beck; No Fish Killed            Incident Date: Not Supplied            Incident Reference: SL980826            Catchment Area: Calder Tributaries            Receiving Water: Freshwater Stream/River            Cause of Incident: Not Given            Incident Severity: Category 3 - Minor Incident            Positional Accuracy: Located by supplier to within 100m</p>	A13NW (NW)	148	2	415700 433100
47	<p><b>Pollution Incidents to Controlled Waters</b></p> <p>Property Type: Construction/Demolition            Location: Mouth/Source Bradford Beck Af            Authority: Environment Agency, North East Region            Pollutant: Mud/Clay/Soil            Note: Not Supplied            Incident Date: 4th August 1992            Incident Reference: 135349            Catchment Area: Not Given            Receiving Water: Freshwater Stream/River            Cause of Incident: Not Given            Incident Severity: Category 3 - Minor Incident            Positional Accuracy: Located by supplier to within 100m</p>	A13SW (SW)	178	2	415700 432900
48	<p><b>Pollution Incidents to Controlled Waters</b></p> <p>Property Type: Miscellaneous Premises: Unknown            Location: Mouth/Source Bradford Beck Af            Authority: Environment Agency, North East Region            Pollutant: Unknown            Note: Not Supplied            Incident Date: 24th October 1990            Incident Reference: 116076            Catchment Area: Not Given            Receiving Water: Freshwater Stream/River            Cause of Incident: Not Given            Incident Severity: Category 3 - Minor Incident            Positional Accuracy: Located by supplier to within 100m</p>	A13NW (W)	240	2	415600 433100

Map ID	Details	Quadrant Reference (Compass Direction)	Estimated Distance From Site	Contact	NGR
49	<b>Pollution Incidents to Controlled Waters</b> Property Type: Water Company Sewage: Foul Sewer Location: Mouth/Source Bradford Beck Af Authority: Environment Agency, North East Region Pollutant: Sewage Sludge Note: Not Supplied Incident Date: 9th March 1989 Incident Reference: 8787 Catchment Area: Not Given Receiving Water: Freshwater Stream/River Cause of Incident: Not Given Incident Severity: Category 3 - Minor Incident Positional Accuracy: Located by supplier to within 100m	A13NW (NW)	290	2	415700 433300
50	<b>Pollution Incidents to Controlled Waters</b> Property Type: Industrial Premises Location: Mouth/Source Bradford Beck Af Authority: Environment Agency, North East Region Pollutant: Industrial Effluent Note: Not Supplied Incident Date: 15th July 1992 Incident Reference: 134841 Catchment Area: Not Given Receiving Water: Freshwater Stream/River Cause of Incident: Not Given Incident Severity: Category 3 - Minor Incident Positional Accuracy: Located by supplier to within 100m	A12SE (W)	329	2	415500 433000
51	<b>Pollution Incidents to Controlled Waters</b> Property Type: Miscellaneous Premises: Unknown Location: Mouth/Source Bradford Beck Af Authority: Environment Agency, North East Region Pollutant: Chemicals - Other Inorganic Note: Ammonia Incident Date: 16th July 1990 Incident Reference: 112670 Catchment Area: Not Given Receiving Water: Freshwater Stream/River Cause of Incident: Not Given Incident Severity: Category 3 - Minor Incident Positional Accuracy: Located by supplier to within 100m	A14NW (E)	337	2	416200 433100
52	<b>Pollution Incidents to Controlled Waters</b> Property Type: Industrial Premises Location: Mouth/Source Bradford Beck Af Authority: Environment Agency, North East Region Pollutant: Chemicals - Other Organic Note: Not Supplied Incident Date: 16th July 1990 Incident Reference: 112674 Catchment Area: Not Given Receiving Water: Freshwater Stream/River Cause of Incident: Not Given Incident Severity: Category 3 - Minor Incident Positional Accuracy: Located by supplier to within 100m	A14NW (NE)	427	2	416200 433300
53	<b>Pollution Incidents to Controlled Waters</b> Property Type: Construction/Demolition Location: Mouth/Source Bradford Beck Af Authority: Environment Agency, North East Region Pollutant: Mud/Clay/Soil Note: Not Supplied Incident Date: 9th July 1990 Incident Reference: 112504 Catchment Area: Not Given Receiving Water: Freshwater Stream/River Cause of Incident: Not Given Incident Severity: Category 3 - Minor Incident Positional Accuracy: Located by supplier to within 100m	A14NW (E)	557	2	416400 433200
54	<b>Pollution Incidents to Controlled Waters</b> Property Type: Water Company Sewage: Foul Sewer Location: Mouth/Source Bradford Beck Af Authority: Environment Agency, North East Region Pollutant: Crude Sewage Note: Not Supplied Incident Date: 23rd October 1989 Incident Reference: 104416 Catchment Area: Not Given Receiving Water: Reservoir Cause of Incident: Not Given Incident Severity: Category 1 - Major Incident Positional Accuracy: Located by supplier to within 100m	A17SE (NW)	723	2	415205 433395

Map ID	Details	Quadrant Reference (Compass Direction)	Estimated Distance From Site	Contact	NGR
54	<b>Pollution Incidents to Controlled Waters</b> Property Type: Water Company Sewage: Storm Overflow Location: Bradford Beck Authority: Environment Agency, North East Region Pollutant: Sewage - Storm Overflow Note: Fish Killed: No Information; Bradford Beck Incident Date: 16th June 1995 Incident Reference: SL950106 Catchment Area: Aire Tributaries Receiving Water: Freshwater Stream/River Cause of Incident: Not Given Incident Severity: Category 2 - Significant Incident Positional Accuracy: Located by supplier to within 100m	A17SE (NW)	727	2	415200 433395
54	<b>Pollution Incidents to Controlled Waters</b> Property Type: Water Company Sewage: Other Location: Bradford Beck Authority: Environment Agency, North East Region Pollutant: Sewage - Storm Overflow Note: Fish Killed: No Information; Bradford Beck Incident Date: 14th June 1995 Incident Reference: SL950102 Catchment Area: Aire Tributaries Receiving Water: Freshwater Stream/River Cause of Incident: Not Given Incident Severity: Category 2 - Significant Incident Positional Accuracy: Located by supplier to within 100m	A17SE (NW)	730	2	415200 433400
55	<b>Pollution Incidents to Controlled Waters</b> Property Type: Miscellaneous Premises: Unknown Location: Mouth/Source Bradford Beck Af Authority: Environment Agency, North East Region Pollutant: Not Given Note: Not Supplied Incident Date: 13th July 1990 Incident Reference: 112690 Catchment Area: Not Given Receiving Water: Freshwater Stream/River Cause of Incident: Not Given Incident Severity: Category 3 - Minor Incident Positional Accuracy: Located by supplier to within 100m	A14NE (E)	748	2	416600 433195
55	<b>Pollution Incidents to Controlled Waters</b> Property Type: Industrial Premises Location: Mouth/Source Bradford Beck Af Authority: Environment Agency, North East Region Pollutant: Chemicals - Other Organic Note: Not Supplied Incident Date: 16th July 1990 Incident Reference: 112671 Catchment Area: Not Given Receiving Water: Freshwater Stream/River Cause of Incident: Not Given Incident Severity: Category 3 - Minor Incident Positional Accuracy: Located by supplier to within 100m	A14NE (E)	749	2	416600 433200
56	<b>Pollution Incidents to Controlled Waters</b> Property Type: Industrial Premises Location: Mouth/Source Bradford Beck Af Authority: Environment Agency, North East Region Pollutant: Oils - Petrol Note: Not Supplied Incident Date: 20th July 1992 Incident Reference: 134960 Catchment Area: Not Given Receiving Water: Freshwater Stream/River Cause of Incident: Not Given Incident Severity: Category 2 - Significant Incident Positional Accuracy: Located by supplier to within 100m	A9NE (SE)	843	2	416600 432600
57	<b>Registered Radioactive Substances</b> Name: University Of Bradford Location: Richmond Road, BRADFORD, West Yorkshire, BD7 1DP Authority: Environment Agency, North East Region Permit Reference: Bw5420 Dated: 1st December 2003 Process Type: Authorisation under S13 RSA for the disposal of Radioactive waste (was RSA60 S7) Description: Minor variation to authorisation under RSA <b>Status: Authorisation superseded by a substantial or non substantial variation</b> Positional Accuracy: Automatically positioned to the address	A13SW (SW)	185	2	415768 432847

Map ID	Details	Quadrant Reference (Compass Direction)	Estimated Distance From Site	Contact	NGR
57	<p><b>Registered Radioactive Substances</b></p> <p>Name: University Of Bradford            Location: Richmond Road, BRADFORD, West Yorkshire, BD7 1DP            Authority: Environment Agency, North East Region            Permit Reference: BI2564            Dated: 13th December 2001            Process Type: Authorisation under S13 RSA for the disposal of Radioactive waste (was RSA60 S7)            Description: Substantial variation to authorisation under RSA  <b>Status: Authorisation superseded by a substantial or non substantial variation</b>            Positional Accuracy: Automatically positioned to the address</p>	A13SW (SW)	185	2	415768 432847
57	<p><b>Registered Radioactive Substances</b></p> <p>Name: University Of Bradford            Location: Richmond Road, BRADFORD, West Yorkshire, BD7 1DP            Authority: Environment Agency, North East Region            Permit Reference: AT1385            Dated: 21st March 1997            Process Type: Authorisation under S13 RSA for the disposal of Radioactive waste (was RSA60 S7)            Description: Substantial variation to authorisation under RSA  <b>Status: Authorisation superseded by a substantial or non substantial variation</b>            Positional Accuracy: Automatically positioned to the address</p>	A13SW (SW)	185	2	415768 432847
57	<p><b>Registered Radioactive Substances</b></p> <p>Name: University Of Bradford            Location: Richmond Road, BRADFORD, West Yorkshire, BD7 1DP            Authority: Environment Agency, North East Region            Permit Reference: AT1393            Dated: 21st March 1997            Process Type: Registration under S7 RSA for the keeping and use of Radioactive materials (was RSA60 S1)            Description: Substantial variation to a registration under the Act of an open source which is also the subject of an authorisation  <b>Status: Authorisation superseded by a substantial or non substantial variation</b>            Positional Accuracy: Automatically positioned to the address</p>	A13SW (SW)	185	2	415768 432847
57	<p><b>Registered Radioactive Substances</b></p> <p>Name: University Of Bradford            Location: Richmond Road, BRADFORD, West Yorkshire, BD7 1DP            Authority: Environment Agency, North East Region            Permit Reference: AD4231            Dated: 31st March 1991            Process Type: Authorisation under S13 RSA for the disposal of Radioactive waste (was RSA60 S7)            Description: Authorisation under RSA  <b>Status: Authorisation superseded by a substantial or non substantial variation</b>            Positional Accuracy: Automatically positioned to the address</p>	A13SW (SW)	185	2	415768 432847
57	<p><b>Registered Radioactive Substances</b></p> <p>Name: University Of Bradford            Location: Richmond Road, BRADFORD, West Yorkshire, BD7 1DP            Authority: Environment Agency, North East Region            Permit Reference: AD4240            Dated: 31st March 1991            Process Type: Registration under S7 RSA for the keeping and use of Radioactive materials (was RSA60 S1)            Description: Registration under the Act of an open source which is also the subject of an authorisation  <b>Status: Authorisation superseded by a substantial or non substantial variation</b>            Positional Accuracy: Automatically positioned to the address</p>	A13SW (SW)	185	2	415768 432847
57	<p><b>Registered Radioactive Substances</b></p> <p>Name: University Of Bradford            Location: Richmond Road, Bradford, Bd7 1dp            Authority: Environment Agency, North East Region            Permit Reference: Bx5255            Dated: Not Supplied            Process Type: Not Supplied            Description: Not Supplied  <b>Status: Application has been determined by the EA</b>            Positional Accuracy: Located by supplier to within 10m</p>	A13SW (SW)	195	2	415760 432840
57	<p><b>Registered Radioactive Substances</b></p> <p>Name: University Of Bradford            Location: Richmond Road, Bradford, Bd7 1dp            Authority: Environment Agency, North East Region            Permit Reference: BI4222            Dated: Not Supplied            Process Type: Not Supplied            Description: Not Supplied  <b>Status: Application has been determined by the EA</b>            Positional Accuracy: Located by supplier to within 10m</p>	A13SW (SW)	195	2	415760 432840

Map ID	Details	Quadrant Reference (Compass Direction)	Estimated Distance From Site	Contact	NGR
58	<p><b>Registered Radioactive Substances</b></p> <p>Name: University Of Bradford            Location: Richmond Road, BRADFORD, West Yorkshire, BD7 1DP            Authority: Environment Agency, North East Region            Permit Reference: AD4223            Dated: 31st March 1991            Process Type: Authorisation under S13 RSA for the disposal of Radioactive waste (was RSA60 S7)            Description: Authorisation under RSA  <b>Status: Authorisation either revoked or cancelled</b>            Positional Accuracy: Unknown</p>	A13SW (SW)	276	2	415643 432818
58	<p><b>Registered Radioactive Substances</b></p> <p>Name: Tom Connors Cancer Research Centre            Location: Richmond Road, BRADFORD, West Yorkshire, BD7 1DP            Authority: Environment Agency, North East Region            Permit Reference: AM6781            Dated: 20th September 1994            Process Type: Authorisation under S13 RSA for the disposal of Radioactive waste (was RSA60 S7)            Description: Authorisation under RSA  <b>Status: Authorisation superseded by a substantial or non substantial variation</b>            Positional Accuracy: Unknown</p>	A13SW (SW)	284	2	415643 432808
59	<p><b>Registered Radioactive Substances</b></p> <p>Name: Alcontrol Uk Ltd            Location: George Street, Bradford, West Yorkshire, BD1 5AU            Authority: Environment Agency, North East Region            Permit Reference: Bz3865            Dated: 30th September 2005            Process Type: Authorisation under S13 RSA for the disposal of Radioactive waste (was RSA60 S7)            Description: Authorisation under RSA  <b>Status: Authorisation either revoked or cancelled</b>            Positional Accuracy: Manually positioned to the road within the address or location</p>	A14SE (E)	917	2	416783 432936
60	<p><b>Registered Radioactive Substances</b></p> <p>Name: Tom Connors Cancer Research Centre            Location: University Of Bradford, All Saints Road, Bradford, West Yorkshire, Bd7 1dp            Authority: Environment Agency, North East Region            Permit Reference: Bw5489            Dated: 1st December 2003            Process Type: Authorisation under S13 RSA for the disposal of Radioactive waste (was RSA60 S7)            Description: Minor variation to authorisation under RSA  <b>Status: Authorisation superseded by a substantial or non substantial variation</b>            Positional Accuracy: Manually positioned to the address or location</p>	A7SE (SW)	970	2	415407 432149
60	<p><b>Registered Radioactive Substances</b></p> <p>Name: Tom Connors Cancer Research Centre            Location: University Of Bradford, All Saints Road, Bradford, West Yorkshire, Bd7 1dp            Authority: Environment Agency, North East Region            Permit Reference: Bv8598            Dated: 5th April 2004            Process Type: Authorisation under S13 RSA for the disposal of Radioactive waste (was RSA60 S7)            Description: Minor variation to authorisation under RSA  <b>Status: Authorisation either revoked or cancelled</b>            Positional Accuracy: Manually positioned to the address or location</p>	A7SE (SW)	978	2	415392 432148
60	<p><b>Registered Radioactive Substances</b></p> <p>Name: Tom Connors Cancer Research Centre            Location: University Of Bradford, All Saints Road, Bradford, West Yorkshire            Authority: Environment Agency, North East Region            Permit Reference: Bv8601            Dated: 5th April 2004            Process Type: Registration use of S7 RSA for the keeping and use of Radioactive materials (was RSA60 S1)            Description: Minor variation to a registration under the Act of an open source which is also the subject of an authorisation  <b>Status: Application has been authorised and any conditions apply to the operator</b>            Positional Accuracy: Manually positioned to the address or location</p>	A7SE (SW)	979	2	415395 432145
	<p><b>River Quality</b></p> <p>Name: Westbrook_Beck            GQA Grade: River Quality E            Reach: Source_Bradford_Bec            Estimated Distance (km): 2            Flow Rate: Flow less than 0.31 cumecs            Flow Type: River            Year: 2000</p>	A13SE (SE)	1	2	415863 433006

Map ID	Details	Quadrant Reference (Compass Direction)	Estimated Distance From Site	Contact	NGR
	<b>River Quality</b> Name: Bradford_Beck GQA Grade: River Quality D Reach: Adj._Thornton_Rd_Westbrook_Bec Estimated Distance (km): .5 Flow Rate: Flow less than 0.62 cumecs Flow Type: River Year: 2000	A13NE (NE)	18	2	415872 433050
	<b>River Quality</b> Name: Bradford_Beck GQA Grade: River Quality C Reach: Westbrook_Beck_Bowling_Bec Estimated Distance (km): .2 Flow Rate: Flow less than 0.62 cumecs Flow Type: River Year: 2000	A13NE (E)	24	2	415895 433029
	<b>River Quality</b> Name: Bradford_Beck GQA Grade: River Quality D Reach: Ring_Rd_Adj._Thornton_R Estimated Distance (km): 1.2 Flow Rate: Flow less than 0.62 cumecs Flow Type: River Year: 2000	A12NE (NW)	441	2	415493 433320
	<b>River Quality</b> Name: Bradford_Beck GQA Grade: Not Supplied Reach: Bowling_Beck_Eastbrook_Bec Estimated Distance (km): .2 Flow Rate: Flow less than 0.62 cumecs Flow Type: River Year: 2000	A14SE (E)	726	2	416596 432991
	<b>River Quality</b> Name: Bowling_Beck GQA Grade: River Quality B Reach: Source_Bradford_Bec Estimated Distance (km): 1.3 Flow Rate: Flow less than 0.31 cumecs Flow Type: River Year: 2000	A14SE (E)	726	2	416596 432991
	<b>River Quality</b> Name: Bradford_Beck GQA Grade: Not Supplied Reach: Eastbrook_Beck_Red_Bec Estimated Distance (km): 2.5 Flow Rate: Flow less than 0.62 cumecs Flow Type: River Year: 2000	A14NE (E)	831	2	416697 433119
	<b>River Quality</b> Name: Eastbrook_Beck GQA Grade: Not Supplied Reach: Source_Bradford_Bec Estimated Distance (km): 1.5 Flow Rate: Flow less than 0.31 cumecs Flow Type: River Year: 2000	A14NE (E)	831	2	416697 433119

Map ID	Details	Quadrant Reference (Compass Direction)	Estimated Distance From Site	Contact	NGR
61	<p><b>River Quality Biology Sampling Points</b></p> <p>Name: Bradford Beck            Reach: Adj. Thornton Rd To Westbrook Beck            Estimated Distance: 0.50            Positional Accuracy: Located by supplier to within 10m            Year: 1990            GQA Grade: River Quality Biology GQA Grade Not Supplied            Year: 1995            GQA Grade: River Quality Biology GQA Grade E - Poor            Year: 2000            GQA Grade: River Quality Biology GQA Grade D - Fair            Year: 2002            GQA Grade: River Quality Biology GQA Grade D - Fair            Year: 2003            GQA Grade: River Quality Biology GQA Grade D - Fair            Year: 2004            GQA Grade: River Quality Biology GQA Grade C - Fairly Good            Year: 2005            GQA Grade: River Quality Biology GQA Grade C - Fairly Good            Year: 2006            GQA Grade: River Quality Biology GQA Grade C - Fairly Good            Year: 2007            GQA Grade: River Quality Biology GQA Grade C - Fairly Good            Year: 2008            GQA Grade: River Quality Biology GQA Grade C - Fairly Good            Year: 2009            GQA Grade: River Quality Biology GQA Grade C - Fairly Good</p>	A12NE (NW)	441	2	415493 433320
62	<p><b>River Quality Biology Sampling Points</b></p> <p>Name: Bradford Beck            Reach: Bowling Beck To Eastbrook Beck            Estimated Distance: 0.20            Positional Accuracy: Located by supplier to within 10m            Year: 1990            GQA Grade: River Quality Biology GQA Grade Not Supplied            Year: 1995            GQA Grade: River Quality Biology GQA Grade F - Bad            Year: 2000            GQA Grade: River Quality Biology GQA Grade E - Poor            Year: 2002            GQA Grade: River Quality Biology GQA Grade E - Poor            Year: 2003            GQA Grade: River Quality Biology GQA Grade F - Bad            Year: 2004            GQA Grade: River Quality Biology GQA Grade F - Bad            Year: 2005            GQA Grade: River Quality Biology GQA Grade F - Bad            Year: 2006            GQA Grade: River Quality Biology GQA Grade E - Poor            Year: 2007            GQA Grade: River Quality Biology GQA Grade E - Poor            Year: 2008            GQA Grade: River Quality Biology GQA Grade E - Poor            Year: 2009            GQA Grade: River Quality Biology GQA Grade D - Fair</p>	A14SE (E)	726	2	416596 432991
63	<p><b>River Quality Biology Sampling Points</b></p> <p>Name: Bradford Beck            Reach: Eastbrook Beck To Red Beck            Estimated Distance: 2.50            Positional Accuracy: Located by supplier to within 10m            Year: 1990            GQA Grade: River Quality Biology GQA Grade Not Supplied            Year: 1995            GQA Grade: River Quality Biology GQA Grade F - Bad            Year: 2000            GQA Grade: River Quality Biology GQA Grade E - Poor            Year: 2002            GQA Grade: River Quality Biology GQA Grade E - Poor            Year: 2003            GQA Grade: River Quality Biology GQA Grade F - Bad            Year: 2004            GQA Grade: River Quality Biology GQA Grade F - Bad            Year: 2005            GQA Grade: River Quality Biology GQA Grade F - Bad            Year: 2006            GQA Grade: River Quality Biology GQA Grade E - Poor            Year: 2007            GQA Grade: River Quality Biology GQA Grade E - Poor            Year: 2008            GQA Grade: River Quality Biology GQA Grade E - Poor            Year: 2009            GQA Grade: River Quality Biology GQA Grade D - Fair</p>	A14NE (E)	831	2	416697 433119



Map ID	Details	Quadrant Reference (Compass Direction)	Estimated Distance From Site	Contact	NGR
64	<b>Substantiated Pollution Incident Register</b> Authority: Environment Agency - North East Region, Yorkshire Area Incident Date: 17th May 2002 Incident Reference: 79302 Water Impact: Category 4 - No Impact Air Impact: Category 4 - No Impact Land Impact: Category 2 - Significant Incident Positional Accuracy: Located by supplier to within 10m Pollutant: Oils And Fuel: Gas And Fuel Oils	A13SE (SE)	379	2	416150 432760
65	<b>Substantiated Pollution Incident Register</b> Authority: Environment Agency - North East Region, Yorkshire Area Incident Date: 31st December 2004 Incident Reference: 285165 Water Impact: Category 4 - No Impact Air Impact: Category 4 - No Impact Land Impact: Category 2 - Significant Incident Positional Accuracy: Located by supplier to within 10m Pollutant: Specific Waste Materials: Vehicles And Vehicle Parts	A12NE (W)	587	2	415283 433241
66	<b>Substantiated Pollution Incident Register</b> Authority: Environment Agency - North East Region, Yorkshire Area Incident Date: 9th September 2004 Incident Reference: 265675 Water Impact: Category 3 - Minor Incident Air Impact: Category 4 - No Impact Land Impact: Category 2 - Significant Incident Positional Accuracy: Located by supplier to within 10m Pollutant: Specific Waste Materials: Vehicles And Vehicle Parts	A17SE (NW)	713	2	415291 433503
67	<b>Substantiated Pollution Incident Register</b> Authority: Environment Agency - North East Region, Yorkshire Area Incident Date: 21st September 2007 Incident Reference: 533245 Water Impact: Category 4 - No Impact Air Impact: Category 3 - Minor Incident Land Impact: Category 2 - Significant Incident Positional Accuracy: Located by supplier to within 10m Pollutant: Inert : Construction / Demolition Material	A12NW (W)	793	2	415065 433240
68	<b>Water Abstractions</b> Operator: Mr Sponge Licence Number: 2/27/16/225 Permit Version: 1 Location: Bradford Beck - Bradford Authority: Environment Agency, North East Region Abstraction: Other Industrial/Commercial/Public Services: General Use (Medium Loss) Abstraction Type: Water may be abstracted from a single point Source: Surface Daily Rate (m3): Not Supplied Yearly Rate (m3): Not Supplied Details: Mr Sponge, Thornton Road, Bradford Authorised Start: 01 January Authorised End: 31 December Permit Start Date: 28th February 2002 Permit End Date: Not Supplied Positional Accuracy: Located by supplier to within 100m	A13NW (NW)	67	2	415800 433100
69	<b>Water Abstractions</b> Operator: Robert Jowett & Sons Limited Licence Number: 2/27/16/157 Permit Version: 100 Location: Well Authority: Environment Agency, North East Region Abstraction: Other Industrial/Commercial/Public Services: General Use (Medium Loss) Abstraction Type: Water may be abstracted from a single point Source: Groundwater Daily Rate (m3): 216 Yearly Rate (m3): 54500 Details: Sunbridge Road Premises, Bradford Authorised Start: 01 January Authorised End: 31 December Permit Start Date: 16th August 1979 Permit End Date: Not Supplied Positional Accuracy: Located by supplier to within 100m	A13NW (NW)	143	2	415770 433170

Map ID	Details	Quadrant Reference (Compass Direction)	Estimated Distance From Site	Contact	NGR
69	<p><b>Water Abstractions</b></p> <p>Operator: Robert Jowitt &amp; Sons Ltd  Licence Number: 2/27/16/157  Permit Version: 100  Location: Well - Coal Measures - Bradford  Authority: Environment Agency, North East Region  Abstraction: Textiles And Leather: General Use (Medium Loss)  Abstraction Type: Water may be abstracted from a single point  Source: Groundwater  Daily Rate (m3): Not Supplied  Yearly Rate (m3): Not Supplied  Details: Sunbridge Road Premises, Bradford  Authorised Start: 01 January  Authorised End: 31 December  Permit Start Date: 16th August 1979  Permit End Date: Not Supplied  Positional Accuracy: Located by supplier to within 10m</p>	A13NW (NW)	143	2	415770 433170
70	<p><b>Water Abstractions</b></p> <p>Operator: Ice Time Ltd  Licence Number: 2/27/16/130  Permit Version: 100  Location: Borehole  Authority: Environment Agency, North East Region  Abstraction: Other Industrial/Commercial/Public Services: General Cooling (Existing Licences Only) (Low Loss)  Abstraction Type: Water may be abstracted from a single point  Source: Groundwater  Daily Rate (m3): 1036  Yearly Rate (m3): 378318  Details: Bradford Ice Ring, Little Horton Lane, Bradford  Authorised Start: 01 January  Authorised End: 31 December  Permit Start Date: 13th November 1996  Permit End Date: Not Supplied  Positional Accuracy: Located by supplier to within 100m</p>	A14SW (SE)	456	2	416200 432700
70	<p><b>Water Abstractions</b></p> <p>Operator: Ice Time Ltd  Licence Number: 2/27/16/130  Permit Version: 100  Location: Borehole - Coal Measures - Bradford Ice Rink  Authority: Environment Agency, North East Region  Abstraction: Sports Grounds/Facilities: General Use (Low Loss)  Abstraction Type: Water may be abstracted from a single point  Source: Groundwater  Daily Rate (m3): Not Supplied  Yearly Rate (m3): Not Supplied  Details: Bradford Ice Ring, Little Horton Lane, Bradford  Authorised Start: 01 January  Authorised End: 31 December  Permit Start Date: 13th November 1996  Permit End Date: Not Supplied  Positional Accuracy: Located by supplier to within 10m</p>	A14SW (SE)	456	2	416200 432700
	<p><b>Water Abstractions</b></p> <p>Operator: Brammer Transmissions Ltd  Licence Number: 2/27/16/161  Permit Version: Not Supplied  Location: Location Description Not Available  Authority: Environment Agency, North East Region  Abstraction: Cooling/Gen Ind.  Abstraction Type: Not Supplied  Source: Groundwater  Daily Rate (m3): 455  Yearly Rate (m3): 113635  Details: Sherwood Sandstone Licence Revoked  Authorised Start: Not Supplied  Authorised End: Not Supplied  Permit Start Date: Not Supplied  Permit End Date: Not Supplied  Positional Accuracy: Located by supplier to within 100m</p>	A19SE (NE)	1042	2	416800 433500

Map ID	Details	Quadrant Reference (Compass Direction)	Estimated Distance From Site	Contact	NGR
	<b>Water Abstractions</b> Operator: Bradford Finishing Company Ltd Licence Number: 2/27/16/042 Permit Version: Not Supplied Location: Location Description Not Available Authority: Environment Agency, North East Region Abstraction: General Industrial Abstraction Type: Not Supplied Source: Surface Daily Rate (m3): 2273 Yearly Rate (m3): 22730 Details: Licence Revoked Authorised Start: Not Supplied Authorised End: Not Supplied Permit Start Date: Not Supplied Permit End Date: Not Supplied Positional Accuracy: Located by supplier to within 100m	A17SW (NW)	1089	2	414900 433600
	<b>Water Abstractions</b> Operator: Bowling Mills Combing Company Limited Licence Number: 2/27/16/103 Permit Version: Not Supplied Location: Bowling Mills, 5 Bowling Old Lane, BRADFORD Authority: Environment Agency, North East Region Abstraction: General Industrial Abstraction Type: Not Supplied Source: Groundwater Daily Rate (m3): 546 Yearly Rate (m3): 29549 Details: Not Supplied Authorised Start: Not Supplied Authorised End: Not Supplied Permit Start Date: Not Supplied Permit End Date: Not Supplied Positional Accuracy: Located by supplier to within 100m	A4NW (S)	1137	2	416230 431930
	<b>Water Abstractions</b> Operator: T H Shaw & Company Woolcombers Ltd Licence Number: 2/27/16/007 Permit Version: Not Supplied Location: Location Description Not Available Authority: Environment Agency, North East Region Abstraction: General Industrial Abstraction Type: Not Supplied Source: Groundwater Daily Rate (m3): 682 Yearly Rate (m3): 136380 Details: Coal Measures Licence Lapsed Authorised Start: Not Supplied Authorised End: Not Supplied Permit Start Date: Not Supplied Permit End Date: Not Supplied Positional Accuracy: Located by supplier to within 100m	A19NE (NE)	1208	2	416800 433800
	<b>Water Abstractions</b> Operator: Alston Scouring Company (Woolcombers Limited ) Licence Number: 2/27/16/013 Permit Version: Not Supplied Location: Location Description Not Available Authority: Environment Agency, North East Region Abstraction: General Industrial Abstraction Type: Not Supplied Source: Groundwater Daily Rate (m3): 1021 Yearly Rate (m3): 250030 Details: Millstone Grit Licence Lapsed Authorised Start: Not Supplied Authorised End: Not Supplied Permit Start Date: Not Supplied Permit End Date: Not Supplied Positional Accuracy: Located by supplier to within 100m	A16SE (W)	1284	2	414600 433400

Map ID	Details	Quadrant Reference (Compass Direction)	Estimated Distance From Site	Contact	NGR
	<b>Water Abstractions</b> Operator: P Waddington & Co Llp Licence Number: 2/27/16/222 Permit Version: 3 Location: Borehole - Lower Coal Measures - Bradford Authority: Environment Agency, North East Region Abstraction: Refuse And Recycling: Process Water Abstraction Type: Water may be abstracted from a single point Source: Groundwater Daily Rate (m3): Not Supplied Yearly Rate (m3): Not Supplied Details: The Refinery, 54 Buck Street, Bradford. Authorised Start: 01 January Authorised End: 31 December Permit Start Date: 29th April 2013 Permit End Date: Not Supplied Positional Accuracy: Located by supplier to within 10m	A10NE (E)	1374	2	417200 432680
	<b>Water Abstractions</b> Operator: P Waddington & Co Ltd Licence Number: 2/27/16/222 Permit Version: 2 Location: Borehole - Lower Coal Measures - Bradford Authority: Environment Agency, North East Region Abstraction: Refuse And Recycling: Process Water Abstraction Type: Water may be abstracted from a single point Source: Groundwater Daily Rate (m3): Not Supplied Yearly Rate (m3): Not Supplied Details: The Refinery, 54 Buck Street, Bradford. Authorised Start: 01 January Authorised End: 31 December Permit Start Date: 28th November 2007 Permit End Date: Not Supplied Positional Accuracy: Located by supplier to within 10m	A10NE (E)	1374	2	417200 432680
	<b>Water Abstractions</b> Operator: P Waddington & Co Ltd Licence Number: 2/27/16/222 Permit Version: 1 Location: Borehole - Lower Coal Measures - Bradford Authority: Environment Agency, North East Region Abstraction: Other Industrial/Commercial/Public Services: Process Water Abstraction Type: Water may be abstracted from a single point Source: Groundwater Daily Rate (m3): Not Supplied Yearly Rate (m3): Not Supplied Details: The Refinery, 54 Buck Street, Bradford. Authorised Start: 01 January Authorised End: 31 December Permit Start Date: 6th March 2000 Permit End Date: Not Supplied Positional Accuracy: Located by supplier to within 10m	A10NE (E)	1374	2	417200 432680
	<b>Water Abstractions</b> Operator: P Waddington & Co Llp Licence Number: 2/27/16/222/R01 Permit Version: 1 Location: Borehole - Lower Coal Measures - Bradford Authority: Environment Agency, North East Region Abstraction: Refuse And Recycling: Process Water Abstraction Type: Water may be abstracted from a single point Source: Groundwater Daily Rate (m3): Not Supplied Yearly Rate (m3): Not Supplied Details: The Refinery, 54 Buck Street, Bradford. Authorised Start: 01 April Authorised End: 31 March Permit Start Date: 1st April 2015 Permit End Date: Not Supplied Positional Accuracy: Located by supplier to within 10m	A10NE (E)	1376	2	417203 432681

Map ID	Details	Quadrant Reference (Compass Direction)	Estimated Distance From Site	Contact	NGR
	<p><b>Water Abstractions</b></p> <p>Operator: West Yorkshire Fellmongers Ltd  Licence Number: 2/27/16/190  Permit Version: 100  Location: Borehole - Coal Measures - Bradford  Authority: Environment Agency, North East Region  Abstraction: Metal: General Use Relating To Secondary Category (Medium Loss)  Abstraction Type: Water may be abstracted from a single point  Source: Groundwater  Daily Rate (m3): 181  Yearly Rate (m3): 54550  Details: Valley Road, Bradford, West Yorkshire  Authorised Start: 01 January  Authorised End: 31 December  Permit Start Date: 22nd October 1984  Permit End Date: Not Supplied  Positional Accuracy: Located by supplier to within 100m</p>	A23NE (N)	1578	2	416100 434600
	<p><b>Water Abstractions</b></p> <p>Operator: W D Mark &amp; Sons Ltd  Licence Number: 2/27/16/005  Permit Version: Not Supplied  Location: Location Description Not Available  Authority: Environment Agency, North East Region  Abstraction: General Industrial  Abstraction Type: Not Supplied  Source: Groundwater  Daily Rate (m3): 682  Yearly Rate (m3): 248860  Details: Coal Measures; Licence Status: Revoked  Authorised Start: Not Supplied  Authorised End: Not Supplied  Permit Start Date: Not Supplied  Permit End Date: Not Supplied  Positional Accuracy: Located by supplier to within 100m</p>	A23NE (N)	1615	2	416140 434630
	<p><b>Water Abstractions</b></p> <p>Operator: Society Linen Services  Licence Number: 2/27/16/220  Permit Version: 1  Location: Borehole - Bradford - Coal Measures  Authority: Environment Agency, North East Region  Abstraction: Laundry: General Use (Medium Loss)  Abstraction Type: Water may be abstracted from a single point  Source: Groundwater  Daily Rate (m3): 560  Yearly Rate (m3): 143000  Details: Society Linen Services, Usher Street, Bradford, West Yorkshire  Authorised Start: 01 January  Authorised End: 31 December  Permit Start Date: 9th September 1999  Permit End Date: Not Supplied  Positional Accuracy: Located by supplier to within 10m</p>	A10SE (SE)	1616	2	417200 432100
	<p><b>Water Abstractions</b></p> <p>Operator: Chai Meats Ltd  Licence Number: 2/27/16/237/R01  Permit Version: 4  Location: Borehole-Coal Measures-Hammerton Street-Bradford  Authority: Environment Agency, North East Region  Abstraction: Food And Drink: Process Water  Abstraction Type: Water may be abstracted from a single point  Source: Groundwater  Daily Rate (m3): Not Supplied  Yearly Rate (m3): Not Supplied  Details: Not Supplied  Authorised Start: 01 April  Authorised End: 31 March  Permit Start Date: 3rd June 2019  Permit End Date: Not Supplied  Positional Accuracy: Located by supplier to within 10m</p>	A10NE (E)	1764	2	417520 432400

Map ID	Details	Quadrant Reference (Compass Direction)	Estimated Distance From Site	Contact	NGR
	<p><b>Water Abstractions</b></p> <p>Operator: Just Halal Poultry Ltd  Licence Number: 2/27/16/237/R01  Permit Version: 3  Location: Borehole-Coal Measures-Hammerton Street-Bradford  Authority: Environment Agency, North East Region  Abstraction: Food And Drink: Process Water  Abstraction Type: Water may be abstracted from a single point  Source: Groundwater  Daily Rate (m3): Not Supplied  Yearly Rate (m3): Not Supplied  Details: Not Supplied  Authorised Start: 01 April  Authorised End: 31 March  Permit Start Date: 13th October 2017  Permit End Date: Not Supplied  Positional Accuracy: Located by supplier to within 10m</p>	A10NE (E)	1764	2	417520 432400
	<p><b>Water Abstractions</b></p> <p>Operator: Mosport Ltd  Licence Number: 2/27/16/237/R01  Permit Version: 2  Location: Borehole-Coal Measures-Hammerton Street-Bradford  Authority: Environment Agency, North East Region  Abstraction: Food And Drink: Process Water  Abstraction Type: Water may be abstracted from a single point  Source: Groundwater  Daily Rate (m3): Not Supplied  Yearly Rate (m3): Not Supplied  Details: Not Supplied  Authorised Start: 01 April  Authorised End: 31 March  Permit Start Date: 21st January 2017  Permit End Date: Not Supplied  Positional Accuracy: Located by supplier to within 10m</p>	A10NE (E)	1764	2	417520 432400
	<p><b>Water Abstractions</b></p> <p>Operator: Yorkshire Poultry Products Ltd  Licence Number: 2/27/16/237/R01  Permit Version: 1  Location: Borehole-Coal Measures-Hammerton Street-Bradford  Authority: Environment Agency, North East Region  Abstraction: Food And Drink: Process Water  Abstraction Type: Water may be abstracted from a single point  Source: Groundwater  Daily Rate (m3): Not Supplied  Yearly Rate (m3): Not Supplied  Details: Not Supplied  Authorised Start: 01 April  Authorised End: 31 March  Permit Start Date: 1st April 2015  Permit End Date: Not Supplied  Positional Accuracy: Located by supplier to within 10m</p>	A10NE (E)	1764	2	417520 432400
	<p><b>Water Abstractions</b></p> <p>Operator: Yorkshire Poultry Products Ltd  Licence Number: 2/27/16/237  Permit Version: 1  Location: Borehole-Coal Measures-Hammerton Street-Bradford  Authority: Environment Agency, North East Region  Abstraction: Food And Drink: Process Water  Abstraction Type: Water may be abstracted from a single point  Source: Groundwater  Daily Rate (m3): Not Supplied  Yearly Rate (m3): Not Supplied  Details: Not Supplied  Authorised Start: 01 January  Authorised End: 31 December  Permit Start Date: 12th May 2006  Permit End Date: Not Supplied  Positional Accuracy: Located by supplier to within 10m</p>	A10NE (E)	1764	2	417520 432400

Map ID	Details	Quadrant Reference (Compass Direction)	Estimated Distance From Site	Contact	NGR
	<p><b>Water Abstractions</b></p> <p>Operator: Kemira Chemicals (Uk) Ltd  Licence Number: 2/27/16/182  Permit Version: 102  Location: Borehole With Well In Base - Coal Measures - Bradford  Authority: Environment Agency, North East Region  Abstraction: Textiles And Leather: General Use (Medium Loss)  Abstraction Type: Water may be abstracted from a single point  Source: Groundwater  Daily Rate (m3): Not Supplied  Yearly Rate (m3): Not Supplied  Details: Factory At Bowling Park Drive, Bradford 4  Authorised Start: 01 January  Authorised End: 31 December  Permit Start Date: 17th October 2007  Permit End Date: Not Supplied  Positional Accuracy: Located by supplier to within 10m</p>	A4SE (SE)	1795	2	416790 431470
	<p><b>Water Abstractions</b></p> <p>Operator: Kemira Chemicals (Uk) Ltd  Licence Number: 2/27/16/182  Permit Version: 102  Location: Borehole With Well In Base - Coal Measures - Bradford  Authority: Environment Agency, North East Region  Abstraction: Textiles &amp; Leather: General Cooling (Existing Licences Only) (High Loss)  Abstraction Type: Water may be abstracted from a single point  Source: Groundwater  Daily Rate (m3): Not Supplied  Yearly Rate (m3): Not Supplied  Details: Factory Bowling Park Drive, Bradford 4  Authorised Start: 01 January  Authorised End: 31 December  Permit Start Date: 17th October 2007  Permit End Date: Not Supplied  Positional Accuracy: Located by supplier to within 10m</p>	A4SE (SE)	1795	2	416790 431470
	<p><b>Water Abstractions</b></p> <p>Operator: Kemira Chemicals (Uk) Ltd  Licence Number: 2/27/16/182  Permit Version: 101  Location: Borehole With Well In Base - Coal Measures - Bradford  Authority: Environment Agency, North East Region  Abstraction: Textiles And Leather: General Use (Medium Loss)  Abstraction Type: Water may be abstracted from a single point  Source: Groundwater  Daily Rate (m3): Not Supplied  Yearly Rate (m3): Not Supplied  Details: Factory At Bowling Park Drive, Bradford 4  Authorised Start: 01 January  Authorised End: 31 December  Permit Start Date: 1st October 2006  Permit End Date: Not Supplied  Positional Accuracy: Located by supplier to within 10m</p>	A4SE (SE)	1795	2	416790 431470
	<p><b>Water Abstractions</b></p> <p>Operator: Kemira Chemicals (Uk) Ltd  Licence Number: 2/27/16/182  Permit Version: 101  Location: Borehole With Well In Base - Coal Measures - Bradford  Authority: Environment Agency, North East Region  Abstraction: Textiles &amp; Leather: General Cooling (Existing Licences Only) (High Loss)  Abstraction Type: Water may be abstracted from a single point  Source: Groundwater  Daily Rate (m3): Not Supplied  Yearly Rate (m3): Not Supplied  Details: Factory Bowling Park Drive, Bradford 4  Authorised Start: 01 January  Authorised End: 31 December  Permit Start Date: 1st October 2006  Permit End Date: Not Supplied  Positional Accuracy: Located by supplier to within 10m</p>	A4SE (SE)	1795	2	416790 431470

Map ID	Details	Quadrant Reference (Compass Direction)	Estimated Distance From Site	Contact	NGR
	<p><b>Water Abstractions</b></p> <p>Operator: Cytec Industries Uk Ltd  Licence Number: 2/27/16/182  Permit Version: 100  Location: Well With Borehole In Base - Coal Measures - Bradford  Authority: Environment Agency, North East Region  Abstraction: Textiles &amp; Leather: General Cooling (Existing Licences Only) (High Loss)  Abstraction Type: Water may be abstracted from a single point  Source: Groundwater  Daily Rate (m3): 1637  Yearly Rate (m3): 45460  Details: Factory Bowling Park Drive, Bradford 4  Authorised Start: 01 January  Authorised End: 31 December  Permit Start Date: 30th April 1999  Permit End Date: Not Supplied  Positional Accuracy: Located by supplier to within 100m</p>	A4SE (SE)	1795	2	416790 431470
	<p><b>Water Abstractions</b></p> <p>Operator: Cytec Industries Uk Ltd  Licence Number: 2/27/16/182  Permit Version: 100  Location: Well With Borehole In Base - Coal Measures - Bradford  Authority: Environment Agency, North East Region  Abstraction: Textiles &amp; Leather: General Cooling (Existing Licences Only) (Low Loss)  Abstraction Type: Water may be abstracted from a single point  Source: Groundwater  Daily Rate (m3): Not Supplied  Yearly Rate (m3): Not Supplied  Details: Factory Bowling Park Drive, Bradford 4  Authorised Start: 01 January  Authorised End: 31 December  Permit Start Date: 30th April 1999  Permit End Date: Not Supplied  Positional Accuracy: Located by supplier to within 10m</p>	A4SE (SE)	1795	2	416790 431470
	<p><b>Water Abstractions</b></p> <p>Operator: Cytec Industries Uk Ltd  Licence Number: 2/27/16/182  Permit Version: 100  Location: Well With Borehole In Base - Coal Measures - Bradford  Authority: Environment Agency, North East Region  Abstraction: Textiles And Leather: General Use (Medium Loss)  Abstraction Type: Water may be abstracted from a single point  Source: Groundwater  Daily Rate (m3): Not Supplied  Yearly Rate (m3): Not Supplied  Details: Factory At Bowling Park Drive, Bradford 4  Authorised Start: 01 January  Authorised End: 31 December  Permit Start Date: 30th April 1999  Permit End Date: Not Supplied  Positional Accuracy: Located by supplier to within 10m</p>	A4SE (SE)	1795	2	416790 431470
	<p><b>Water Abstractions</b></p> <p>Operator: Cytec Industries Uk Limited  Licence Number: 2/27/16/182  Permit Version: 100  Location: Well With Borehole In Base  Authority: Environment Agency, North East Region  Abstraction: Other Industrial/Commercial/Public Services: General Use (Medium Loss)  Abstraction Type: Water may be abstracted from a single point  Source: Groundwater  Daily Rate (m3): Not Supplied  Yearly Rate (m3): Not Supplied  Details: Factory At Bowling Park Drive, Bradford 4  Authorised Start: 01 January  Authorised End: 31 December  Permit Start Date: 30th April 1999  Permit End Date: Not Supplied  Positional Accuracy: Located by supplier to within 10m</p>	A4SE (SE)	1795	2	416790 431470



Map ID	Details	Quadrant Reference (Compass Direction)	Estimated Distance From Site	Contact	NGR
	<b>Water Abstractions</b> Operator: Metalltreat Ltd Licence Number: 2/27/16/084 Permit Version: Not Supplied Location: Location Description Not Available Authority: Environment Agency, North East Region Abstraction: General Industrial Abstraction Type: Not Supplied Source: Groundwater Daily Rate (m3): 91 Yearly Rate (m3): 31822 Details: Coal Measures Licence Revoked Authorised Start: Not Supplied Authorised End: Not Supplied Permit Start Date: Not Supplied Permit End Date: Not Supplied Positional Accuracy: Located by supplier to within 100m	(N)	1930	2	415960 434970
	<b>Water Abstractions</b> Operator: Ground Remediation System Ltd Licence Number: 2/27/16/230 Permit Version: 1 Location: Borehole-Millstone Grit-Bradford Authority: Environment Agency, North East Region Abstraction: Environmental: Pump & Treat: General Use (Low Loss) Abstraction Type: Water may be abstracted from a single point Source: Groundwater Daily Rate (m3): Not Supplied Yearly Rate (m3): Not Supplied Details: Initial Garment Services, North Side Road, Bridge Street, Bradford Authorised Start: 01 January Authorised End: 31 December Permit Start Date: 27th January 2003 Permit End Date: Not Supplied Positional Accuracy: Located by supplier to within 100m	(W)	1932	2	413900 432900
	<b>Water Abstractions</b> Operator: Frank Monkman Limited Licence Number: 2/27/16/185 Permit Version: 100 Location: Well With Borehole At Bottom Authority: Environment Agency, North East Region Abstraction: Textiles & Leather: General Use (High Loss) Abstraction Type: Water may be abstracted from a single point Source: Groundwater Daily Rate (m3): 120 Yearly Rate (m3): 28800 Details: Marshfield Mills, Marsh Street, Bradford Authorised Start: 01 January Authorised End: 31 December Permit Start Date: 1st May 1981 Permit End Date: Not Supplied Positional Accuracy: Located by supplier to within 100m	(S)	1956	2	415860 431050
	<b>Water Abstractions</b> Operator: Frank Monkman Limited Licence Number: 2/27/16/185 Permit Version: 100 Location: Well With Borehole At Bottom Authority: Environment Agency, North East Region Abstraction: Textiles And Leather: General Use (Medium Loss) Abstraction Type: Water may be abstracted from a single point Source: Groundwater Daily Rate (m3): Not Supplied Yearly Rate (m3): Not Supplied Details: Marshfield Mills, Marsh Street, Bradford Authorised Start: 01 January Authorised End: 31 December Permit Start Date: 1st May 1981 Permit End Date: Not Supplied Positional Accuracy: Located by supplier to within 10m	(S)	1956	2	415860 431050
71	<b>Water Industry Act Referrals</b> Name: Yorkshire Water Services Ltd Location: PO BOX 201 BROADACRE HOUSE, VICAR LANE, BRADFORD, WEST YORKSHIRE, BD1 5PZ Authority: Environment Agency, North East Region Permit Reference: AB3498 Dated: 9th October 1991 Process Type: Permissions or amendments to discharge under the Water Industry Act 1991 Description: Processes which result in the discharge of Special Category effluents under The Trade Effluents (Prescribed Processes and Substances) Regulations <b>Status: Application received by the EA but is not yet authorised</b> Positional Accuracy: Automatically positioned to the address	A14SE (E)	864	2	416734 432986

Map ID	Details	Quadrant Reference (Compass Direction)	Estimated Distance From Site	Contact	NGR
72	<p><b>Water Industry Act Referrals</b></p> <p>Name: James Drummond And Sons Ltd (Dissolved)            Location: JAMES DRUMMOND AND SONS LTD (DISSOLVED), LUMB LANE MILLS, LUMB LANE MILLS, BRADFORD, BRADFORD, BD8 7RD            Authority: Environment Agency, North East Region            Permit Reference: AX1468            Dated: 4th November 1996            Process Type: Permissions or amendments to discharge under the Water Industry Act 1991            Description: Processes which result in the discharge of Special Category effluents under The Trade Effluents (Prescribed Processes and Substances) Regulations  <b>Status: Application received by the EA but is not yet authorised</b>            Positional Accuracy: Located by supplier to within 100m</p>	A18NW (N)	888	2	415600 433900
	<p><b>Groundwater Vulnerability Map</b></p> <p>Combined Classification: Secondary Superficial Aquifer - Low Vulnerability            Combined Vulnerability: Low            Combined Aquifer: Productive Bedrock Aquifer, Productive Superficial Aquifer            Pollutant Speed: Low            Bedrock Flow: Well Connected Fractures            Dilution: 300-550 mm/year            Baseflow Index: &lt;40%            Superficial Patchiness: &gt;90%            Superficial Thickness: 3-10m            Superficial Recharge: Low</p>	A13NE (SE)	0	4	415849 433025
	<p><b>Groundwater Vulnerability - Soluble Rock Risk</b></p> <p>None</p>				
	<p><b>Bedrock Aquifer Designations</b></p> <p>Aquifer Designation: Secondary Aquifer - A</p>	A13NE (SE)	0	4	415849 433025
	<p><b>Superficial Aquifer Designations</b></p> <p>Aquifer Designation: Secondary Aquifer - A</p>	A13NE (SE)	0	4	415849 433025
73	<p><b>Source Protection Zones</b></p> <p>Name: Not Supplied            Source: Environment Agency, Head Office            Reference: Not Supplied            Type: Zone 1 (Inner Protection Zone): Travel time of 50 days or less to the groundwater source.</p>	A13SE (SE)	408	2	416163 432731
	<p><b>Extreme Flooding from Rivers or Sea without Defences</b></p> <p>Type: Extent of Extreme Flooding from Rivers or Sea without Defences            Flood Plain Type: Fluvial Models            Boundary Accuracy: As Supplied</p>	A13NE (SE)	0	2	415849 433025
	<p><b>Flooding from Rivers or Sea without Defences</b></p> <p>Type: Extent of Flooding from Rivers or Sea without Defences            Flood Plain Type: Fluvial Models            Boundary Accuracy: As Supplied</p>	A13SE (SE)	185	2	416017 432906
	<p><b>Flooding from Rivers or Sea without Defences</b></p> <p>Type: Extent of Flooding from Rivers or Sea without Defences            Flood Plain Type: Fluvial Models            Boundary Accuracy: As Supplied</p>	A13SE (E)	239	2	416102 432969
	<p><b>Areas Benefiting from Flood Defences</b></p> <p>None</p>				
	<p><b>Flood Water Storage Areas</b></p> <p>None</p>				
	<p><b>Flood Defences</b></p> <p>None</p>				
74	<p><b>OS Water Network Lines</b></p> <p>Watercourse Form: Inland river            Watercourse Length: 19.8            Watercourse Level: On ground surface            Permanent: True            Watercourse Name: Bradford Beck            Catchment Name: Aire and Calder            Primacy: 2</p>	A13SW (SW)	7	5	415835 433010

Map ID	Details	Quadrant Reference (Compass Direction)	Estimated Distance From Site	Contact	NGR
75	<b>OS Water Network Lines</b> Watercourse Form: Inland river Watercourse Length: 42.0 Watercourse Level: On ground surface Permanent: True Watercourse Name: Bradford Beck Catchment Name: Aire and Calder Primacy: 1	A13SW (S)	8	5	415842 433007
76	<b>OS Water Network Lines</b> Watercourse Form: Inland river Watercourse Length: 85.2 Watercourse Level: On ground surface Permanent: True Watercourse Name: Bradford Beck Catchment Name: Aire and Calder Primacy: 2	A13SW (W)	9	5	415819 433022
77	<b>OS Water Network Lines</b> Watercourse Form: Inland river Watercourse Length: 75.3 Watercourse Level: On ground surface Permanent: True Watercourse Name: West Brook Catchment Name: Aire and Calder Primacy: 1	A13SW (SW)	10	5	415835 433010
78	<b>OS Water Network Lines</b> Watercourse Form: Inland river Watercourse Length: 10.7 Watercourse Level: Underground Permanent: True Watercourse Name: Bradford Beck Catchment Name: Aire and Calder Primacy: 1	A13SE (SE)	18	5	415872 432992
79	<b>OS Water Network Lines</b> Watercourse Form: Inland river Watercourse Length: 47.8 Watercourse Level: On ground surface Permanent: True Watercourse Name: Bradford Beck Catchment Name: Aire and Calder Primacy: 1	A13SE (SE)	28	5	415880 432984
80	<b>OS Water Network Lines</b> Watercourse Form: Inland river Watercourse Length: 33.4 Watercourse Level: On ground surface Permanent: True Watercourse Name: West Brook Catchment Name: Aire and Calder Primacy: 1	A13NW (W)	62	5	415767 433034
81	<b>OS Water Network Lines</b> Watercourse Form: Inland river Watercourse Length: 140.6 Watercourse Level: On ground surface Permanent: True Watercourse Name: Bradford Beck Catchment Name: Aire and Calder Primacy: 1	A13SE (SE)	76	5	415916 432953
82	<b>OS Water Network Lines</b> Watercourse Form: Inland river Watercourse Length: 106.7 Watercourse Level: On ground surface Permanent: True Watercourse Name: Bradford Beck Catchment Name: Aire and Calder Primacy: 2	A13NW (NW)	90	5	415753 433075
83	<b>OS Water Network Lines</b> Watercourse Form: Inland river Watercourse Length: 29.4 Watercourse Level: On ground surface Permanent: True Watercourse Name: West Brook Catchment Name: Aire and Calder Primacy: 1	A13NW (W)	94	5	415737 433049

Map ID	Details	Quadrant Reference (Compass Direction)	Estimated Distance From Site	Contact	NGR
84	<b>OS Water Network Lines</b> Watercourse Form: Inland river Watercourse Length: 59.2 Watercourse Level: On ground surface Permanent: True Watercourse Name: West Brook Catchment Name: Aire and Calder Primacy: 1	A13NW (W)	118	5	415713 433047
85	<b>OS Water Network Lines</b> Watercourse Form: Inland river Watercourse Length: 409.9 Watercourse Level: Underground Permanent: True Watercourse Name: West Brook Catchment Name: Aire and Calder Primacy: 1	A13SW (W)	163	5	415665 433012
86	<b>OS Water Network Lines</b> Watercourse Form: Inland river Watercourse Length: 5.2 Watercourse Level: On ground surface Permanent: True Watercourse Name: Not Supplied Catchment Name: Aire and Calder Primacy: 1	A13SE (SE)	192	5	416024 432905
87	<b>OS Water Network Lines</b> Watercourse Form: Inland river Watercourse Length: 40.4 Watercourse Level: Underground Permanent: True Watercourse Name: Not Supplied Catchment Name: Aire and Calder Primacy: 1	A13SE (SE)	192	5	416024 432905
88	<b>OS Water Network Lines</b> Watercourse Form: Inland river Watercourse Length: 449.5 Watercourse Level: On ground surface Permanent: True Watercourse Name: Bradford Beck Catchment Name: Aire and Calder Primacy: 2	A13NW (NW)	194	5	415664 433133
89	<b>OS Water Network Lines</b> Watercourse Form: Inland river Watercourse Length: 1262.1 Watercourse Level: On ground surface Permanent: True Watercourse Name: Bradford Beck Catchment Name: Aire and Calder Primacy: 1	A13SE (SE)	207	5	416055 432931
90	<b>OS Water Network Lines</b> Watercourse Form: Inland river Watercourse Length: 65.0 Watercourse Level: On ground surface Permanent: True Watercourse Name: West Brook Catchment Name: Aire and Calder Primacy: 1	A12SE (SW)	549	5	415356 432742
91	<b>OS Water Network Lines</b> Watercourse Form: Inland river Watercourse Length: 5.5 Watercourse Level: On ground surface Permanent: True Watercourse Name: Bradford Beck Catchment Name: Aire and Calder Primacy: 2	A17SE (NW)	643	5	415281 433368
92	<b>OS Water Network Lines</b> Watercourse Form: Inland river Watercourse Length: 1.5 Watercourse Level: On ground surface Permanent: True Watercourse Name: Bradford Beck Catchment Name: Aire and Calder Primacy: 2	A17SE (NW)	649	5	415276 433369

Map ID	Details	Quadrant Reference (Compass Direction)	Estimated Distance From Site	Contact	NGR
93	<b>OS Water Network Lines</b> Watercourse Form: Inland river Watercourse Length: 8.9 Watercourse Level: On ground surface Permanent: True Watercourse Name: Bradford Beck Catchment Name: Aire and Calder Primacy: 2	A17SE (NW)	650	5	415274 433369
94	<b>OS Water Network Lines</b> Watercourse Form: Inland river Watercourse Length: 217.9 Watercourse Level: On ground surface Permanent: True Watercourse Name: Bradford Beck Catchment Name: Aire and Calder Primacy: 2	A17SE (NW)	658	5	415265 433371
95	<b>OS Water Network Lines</b> Watercourse Form: Inland river Watercourse Length: 831.5 Watercourse Level: On ground surface Permanent: True Watercourse Name: Bradford Beck Catchment Name: Aire and Calder Primacy: 1	A18NW (N)	761	5	415772 433802
96	<b>OS Water Network Lines</b> Watercourse Form: Inland river Watercourse Length: 541.1 Watercourse Level: On ground surface Permanent: True Watercourse Name: Bradford Beck Catchment Name: Aire and Calder Primacy: 1	A17NE (NW)	768	5	415467 433717
97	<b>OS Water Network Lines</b> Watercourse Form: Inland river Watercourse Length: 20.3 Watercourse Level: On ground surface Permanent: True Watercourse Name: Bradford Beck Catchment Name: Aire and Calder Primacy: 1	A18NW (N)	778	5	415581 433779
98	<b>OS Water Network Lines</b> Watercourse Form: Inland river Watercourse Length: 78.2 Watercourse Level: On ground surface Permanent: True Watercourse Name: Bradford Beck Catchment Name: Aire and Calder Primacy: 1	A17SW (NW)	872	5	415103 433516
99	<b>OS Water Network Lines</b> Watercourse Form: Inland river Watercourse Length: 497.4 Watercourse Level: On ground surface Permanent: True Watercourse Name: Bradford Beck Catchment Name: Aire and Calder Primacy: 1	A17SW (NW)	921	5	415038 433502

Map ID	Details	Quadrant Reference (Compass Direction)	Estimated Distance From Site	Contact	NGR
100	<p><b>Historical Landfill Sites</b></p> <p>Licence Holder: Mace Limited            Location: Land off Leeming Street, Bradford            Name: Former Mill Street Gasworks            Operator Location: Not Supplied            Boundary Accuracy: As Supplied            Provider Reference: EAHLD04052            First Input Date: 25th April 1994            Last Input Date: 30th April 1994            Specified Waste: Deposited Waste included Inert and Commercial Waste            Type:            EA Waste Ref: 0            Regis Ref: Not Supplied            WRC Ref: 4700/0493            BGS Ref: Not Supplied            Other Ref: 4700/0482, 1482</p>	A19SW (NE)	824	2	416515 433542
101	<p><b>Historical Landfill Sites</b></p> <p>Licence Holder: C B Delaney            Location: Lister Hills            Name: Land adjacent to Brown Royd            Operator Location: Not Supplied            Boundary Accuracy: As Supplied            Provider Reference: EAHLD35420            First Input Date: 31st December 1971            Last Input Date: 31st December 1979            Specified Waste: Deposited Waste included Inert Waste            Type:            EA Waste Ref: 0            Regis Ref: Not Supplied            WRC Ref: 4700/0428            BGS Ref: Not Supplied            Other Ref: Not Supplied</p>	A12NW (W)	835	2	414996 433089
102	<p><b>Historical Landfill Sites</b></p> <p>Licence Holder: Ascold Fibres Limited            Location: Legrams Lane, Bradford            Name: Legrams Mills            Operator Location: Not Supplied            Boundary Accuracy: As Supplied            Provider Reference: EAHLD03995            First Input Date: 31st August 1982            Last Input Date: 31st December 1985            Specified Waste: Deposited Waste included Inert, Industrial and Commercial Waste            Type:            EA Waste Ref: 0            Regis Ref: Not Supplied            WRC Ref: 4700/0343            BGS Ref: Not Supplied            Other Ref: 4700/0327, 1185</p>	A12SW (W)	858	2	414982 432878
103	<p><b>Historical Landfill Sites</b></p> <p>Licence Holder: Casey Builders            Location: Bradford, West Yorkshire            Name: Land at Dirkhill Road            Operator Location: Not Supplied            Boundary Accuracy: As Supplied            Provider Reference: EAHLD04002            First Input Date: 31st March 1983            Last Input Date: 14th March 1984            Specified Waste: Deposited Waste included Inert and Commercial Waste            Type:            EA Waste Ref: 0            Regis Ref: Not Supplied            WRC Ref: 4700/0347            BGS Ref: Not Supplied            Other Ref: 4700/0360</p>	A7SE (SW)	896	2	415288 432309
104	<p><b>Historical Landfill Sites</b></p> <p>Licence Holder: Not Supplied            Location: Horton Park Station, Bradford            Name: City Branch Line            Operator Location: Not Supplied            Boundary Accuracy: As Supplied            Provider Reference: EAHLD04012            First Input Date: 1st January 1986            Last Input Date: 31st December 1987            Specified Waste: Deposited Waste included Inert Waste            Type:            EA Waste Ref: 0            Regis Ref: Not Supplied            WRC Ref: 4700/0584            BGS Ref: Not Supplied            Other Ref: Not Supplied</p>	A7NW (SW)	960	2	415060 432448

Map ID	Details	Quadrant Reference (Compass Direction)	Estimated Distance From Site	Contact	NGR
105	<p><b>Historical Landfill Sites</b></p> <p>Licence Holder: Not Supplied            Location: Old Canal Road, Bradford            Name: Midland Mill            Operator Location: Not Supplied            Boundary Accuracy: As Supplied            Provider Reference: EAHLD35433            First Input Date: Not Supplied            Last Input Date: Not Supplied            Specified Waste: Deposited Waste included Inert Waste            Type:            EA Waste Ref: 0            Regis Ref: Not Supplied            WRC Ref: Not Supplied            BGS Ref: Not Supplied            Other Ref: Not Supplied</p>	A19NE (NE)	961	2	416540 433717
106	<p><b>Historical Landfill Sites</b></p> <p>Licence Holder: City of Bradford Metropolitan District Council            Location: Horton Park Station, Bradford            Name: Former City Branch Line            Operator Location: Not Supplied            Boundary Accuracy: As Supplied            Provider Reference: EAHLD03996            First Input Date: 6th July 1987            Last Input Date: 15th March 1993            Specified Waste: Deposited Waste included Inert and Commercial Waste            Type:            EA Waste Ref: 0            Regis Ref: Not Supplied            WRC Ref: 4700/0365            BGS Ref: Not Supplied            Other Ref: 4700/0607</p>	A7NW (W)	983	2	414918 432651
107	<p><b>Licensed Waste Management Facilities (Locations)</b></p> <p>Licence Number: 60640            Location: 161/163 Thornton Road, Bradford, West Yorkshire, BD1 2EE            Operator Name: Mr A Dean            Operator Location: Not Supplied            Authority: Environment Agency - North East Region, Yorkshire Area            Site Category: Metal Recycling Sites (Mixed)  <b>Licence Status: Expired</b>            Issued: 6th April 1990            Last Modified: Not Supplied            Expires: Not Supplied            Suspended: Not Supplied            Revoked: Not Supplied            Surrendered: Not Supplied            IPPC Reference: Not Supplied            Positional Accuracy: Located by supplier to within 10m</p>	A13NW (NW)	146	2	415713 433121
108	<p><b>Licensed Waste Management Facilities (Locations)</b></p> <p>Licence Number: 60646            Location: 150 Grattan Road, Bradford, West Yorkshire, BD1 2HY            Operator Name: M &amp; C Dismantlers            Operator Location: Not Supplied            Authority: Environment Agency - North East Region, Yorkshire Area            Site Category: Metal Recycling Sites (Mixed)  <b>Licence Status: Surrendered</b>            Issued: 15th May 1992            Last Modified: Not Supplied            Expires: Not Supplied            Suspended: Not Supplied            Revoked: Not Supplied            Surrendered: 1st January 2002            IPPC Reference: Not Supplied            Positional Accuracy: Located by supplier to within 100m</p>	A13NW (NW)	207	2	415700 433200
109	<p><b>Licensed Waste Management Facilities (Locations)</b></p> <p>Licence Number: 103777            Location: 7 Longside Lane, Bradford, West Yorkshire, BD7 1DF            Operator Name: Hussain Aqib            Operator Location: Not Supplied            Authority: Environment Agency - North East Region, Yorkshire Area            Site Category: Vehicle Depollution Facility &lt;5000 tps  <b>Licence Status: Expired</b>            Issued: 13th January 2012            Last Modified: Not Supplied            Expires: Not Supplied            Suspended: Not Supplied            Revoked: Not Supplied            Surrendered: Not Supplied            IPPC Reference: Not Supplied            Positional Accuracy: Located by supplier to within 10m</p>	A13NW (W)	209	2	415635 433104

Map ID	Details	Quadrant Reference (Compass Direction)	Estimated Distance From Site	Contact	NGR
109	<p><b>Licensed Waste Management Facilities (Locations)</b></p> <p>Licence Number: 65356            Location: 7 Longside Lane, Bradford, West Yorkshire, BD7 1DF            Operator Name: Longside Motors Ltd            Operator Location: Not Supplied            Authority: Environment Agency - North East Region, Yorkshire Area            Site Category: End of Life Vehicles  <b>Licence Status: Expired</b>            Issued: 24th June 2004            Last Modified: Not Supplied            Expires: 1st September 2009            Suspended: Not Supplied            Revoked: Not Supplied            Surrendered: Not Supplied            IPPC Reference: Not Supplied            Positional Accuracy: Located by supplier to within 10m</p>	A13NW (W)	250	2	415593 433110
110	<p><b>Licensed Waste Management Facilities (Locations)</b></p> <p>Licence Number: 65423            Location: Land/premises At, Handel Street, Bradford, West Yorkshire, BD7 1JB            Operator Name: A A Skips Limited            Operator Location: Not Supplied            Authority: Environment Agency - North East Region, Yorkshire Area            Site Category: Household, Commercial And Industrial Transfer Stations  <b>Licence Status: Expired</b>            Issued: 23rd November 2006            Last Modified: Not Supplied            Expires: Not Supplied            Suspended: Not Supplied            Revoked: Not Supplied            Surrendered: Not Supplied            IPPC Reference: Not Supplied            Positional Accuracy: Located by supplier to within 10m</p>	A12NE (W)	561	2	415310 433240
110	<p><b>Licensed Waste Management Facilities (Locations)</b></p> <p>Licence Number: 65441            Location: Unit 1, Handel Street, Listerhills, Bradford, West Yorkshire, BD7 1JB            Operator Name: Listerhills Salvage Limited            Operator Location: Not Supplied            Authority: Environment Agency - North East Region, Yorkshire Area            Site Category: End of Life Vehicles  <b>Licence Status: Transferred</b>            Issued: 18th April 2006            Last Modified: 20th July 2011            Expires: Not Supplied            Suspended: Not Supplied            Revoked: Not Supplied            Surrendered: Not Supplied            IPPC Reference: Not Supplied            Positional Accuracy: Located by supplier to within 10m</p>	A12NE (NW)	562	2	415313 433248
111	<p><b>Licensed Waste Management Facilities (Locations)</b></p> <p>Licence Number: 60715            Location: Shearbridge Road, Bradford, West Yorkshire, BD7 1PU            Operator Name: City Of Bradford M D C            Operator Location: Not Supplied            Authority: Environment Agency - North East Region, Yorkshire Area            Site Category: Special Waste Transfer Stations  <b>Licence Status: Surrendered</b>            Issued: 11th May 1993            Last Modified: Not Supplied            Expires: Not Supplied            Suspended: Not Supplied            Revoked: Not Supplied            Surrendered: 9th October 2008            IPPC Reference: Not Supplied            Positional Accuracy: Located by supplier to within 100m</p>	A7NE (SW)	757	2	415200 432600
	<p><b>Local Authority Landfill Coverage</b></p> <p>Name: Bradford Metropolitan City Council            - Has not been able to supply Landfill data</p>		0	6	415849 433025
112	<p><b>Potentially Infilled Land (Non-Water)</b></p> <p>Bearing Ref: S            Use: Unknown Filled Ground (Pit, quarry etc)            Date of Mapping: 1993</p>	A13SE (S)	51	-	415871 432955
113	<p><b>Potentially Infilled Land (Non-Water)</b></p> <p>Bearing Ref: NW            Use: Unknown Filled Ground (Pit, quarry etc)            Date of Mapping: 1993</p>	A13NW (NW)	321	-	415632 433291



Map ID	Details	Quadrant Reference (Compass Direction)	Estimated Distance From Site	Contact	NGR
114	<b>Potentially Infilled Land (Non-Water)</b> Bearing Ref: NE Use: Unknown Filled Ground (Pit, quarry etc) Date of Mapping: 1993	A13NE (NE)	336	-	415983 433346
115	<b>Potentially Infilled Land (Non-Water)</b> Bearing Ref: W Use: Unknown Filled Ground (Pit, quarry etc) Date of Mapping: 1993	A12NE (W)	479	-	415369 433157
116	<b>Potentially Infilled Land (Non-Water)</b> Bearing Ref: NW Use: Unknown Filled Ground (Pit, quarry etc) Date of Mapping: 1993	A17SE (NW)	834	-	415290 433675
117	<b>Potentially Infilled Land (Non-Water)</b> Bearing Ref: W Use: Unknown Filled Ground (Pit, quarry etc) Date of Mapping: 1988	A12SW (W)	955	-	414881 432901
118	<b>Potentially Infilled Land (Non-Water)</b> Bearing Ref: S Use: Unknown Filled Ground (Pit, quarry etc) Date of Mapping: 1993	A8SE (S)	960	-	416025 432060
119	<b>Potentially Infilled Land (Non-Water)</b> Bearing Ref: W Use: Unknown Filled Ground (Pit, quarry etc) Date of Mapping: 1988	A12SW (W)	976	-	414874 432813
120	<b>Potentially Infilled Land (Water)</b> Use: Unknown Filled Ground (Pond, marsh, river, stream, dock etc) Date of Mapping: 1852	A12NE (NW)	549	-	415378 433346
121	<b>Potentially Infilled Land (Water)</b> Use: Unknown Filled Ground (Pond, marsh, river, stream, dock etc) Date of Mapping: 1852	A14NE (E)	766	-	416593 433282
122	<b>Potentially Infilled Land (Water)</b> Use: Unknown Filled Ground (Pond, marsh, river, stream, dock etc) Date of Mapping: 1852	A17SW (NW)	929	-	414991 433428
123	<b>Potentially Infilled Land (Water)</b> Use: Unknown Filled Ground (Pond, marsh, river, stream, dock etc) Date of Mapping: 1956	A19NW (NE)	949	-	416524 433715
124	<b>Potentially Infilled Land (Water)</b> Use: Unknown Filled Ground (Pond, marsh, river, stream, dock etc) Date of Mapping: 1852	A14SE (E)	974	-	416833 432875
125	<b>Registered Landfill Sites</b> Licence Holder: Harold Laycock Ltd Licence Reference: 327 Site Location: Legrams Mills (Landfill), Legrams Lane, Bradford, West Yorkshire Licence Easting: Not Supplied Licence Northing: Not Supplied Operator Location: As Site Address Authority: Environment Agency - North East Region, Ridings Area Site Category: Landfill Max Input Rate: Undefined Waste Source: No known restriction on source of waste Restrictions: Status: Licence lapsed/cancelled/defunct/not applicable/surrenderedCancelled Dated: 12th August 1982 Preceded By: Not Given Licence: Superseded By: Not Given Licence: Positional Accuracy: Positioned by the supplier Boundary Accuracy: Moderate Authorised Waste: Construction And Demolition Wastes Excavated Natural Materials \$ Prohibited Waste: Poisonous, Noxious, Polluting Wastes	A12SW (W)	820	2	415041 432793

Map ID	Details	Quadrant Reference (Compass Direction)	Estimated Distance From Site	Contact	NGR
126	<p><b>Registered Landfill Sites</b></p> <p>Licence Holder: Mace Ltd            Licence Reference: 1482            Site Location: Former Mill Street Gasworks, Leeming Street, Bradford, West Yorkshire            Licence Easting: 416550            Licence Northing: 433600            Operator Location: As Site Address            Authority: Environment Agency - North East Region, Ridings Area            Site Category: Landfill            Max Input Rate: Very Small (Less than 10,000 tonnes per year)            Waste Source: Only waste produced on site            Restrictions:            Status: Licence lapsed/cancelled/defunct/not applicable/surrenderedCancelled            Dated: 1st June 1994            Preceded By: Not Given            Licence:            Superseded By: Not Given            Licence:            Positional Accuracy: Manually positioned to the road within the address or location            Boundary Accuracy: Not Applicable            Authorised Waste: Licenced Wastes Not To Hand            On-Site Demolition Wastes</p>	A19SE (NE)	888	2	416550 433600
127	<p><b>Registered Landfill Sites</b></p> <p>Licence Holder: Casey Builders            Licence Reference: 360            Site Location: Dirkhill Road, BRADFORD, West Yorkshire, BD7            Licence Easting: 415250            Licence Northing: 432270            Operator Location: 14 Norwood Street, Bankfoot, BRADFORD, West Yorkshire, BD5            Authority: Environment Agency - North East Region, Ridings Area            Site Category: Landfill            Max Input Rate: Undefined            Waste Source: No known restriction on source of waste            Restrictions:            Status: Licence lapsed/cancelled/defunct/not applicable/surrenderedCancelled            Dated: 25th March 1983            Preceded By: Not Given            Licence:            Superseded By: Not Given            Licence:            Positional Accuracy: Manually positioned to the address or location            Boundary Accuracy: Not Applicable            Authorised Waste: Construction And Demolition Wastes            Excavated Natural Materials \$            Prohibited Waste: Liable To Cause Enviromental Hazards            Poisonous, Noxious, Polluting Wastes</p>	A7SE (SW)	949	2	415250 432270
127	<p><b>Registered Landfill Sites</b></p> <p>Licence Holder: Casey Builders            Licence Reference: 360            Site Location: Dirkhill Road, BRADFORD, West Yorkshire, BD7            Licence Easting: 415250            Licence Northing: 432270            Operator Location: 14 Norwood Street, Bankfoot, BRADFORD, West Yorkshire, BD5            Authority: Environment Agency - North East Region, Ridings Area            Site Category: Landfill            Max Input Rate: Undefined            Waste Source: No known restriction on source of waste            Restrictions:            Status: Licence lapsed/cancelled/defunct/not applicable/surrenderedCancelled            Dated: 1st March 1983            Preceded By: Not Given            Licence:            Superseded By: Not Given            Licence:            Positional Accuracy: Manually positioned to the address or location            Boundary Accuracy: Not Applicable            Authorised Waste: Construction And Demolition Wastes            Excavated Natural Materials \$            Prohibited Waste: Poisonous, Noxious, Polluting Wastes</p>	A7SE (SW)	949	2	415250 432270

Map ID	Details	Quadrant Reference (Compass Direction)	Estimated Distance From Site	Contact	NGR
128	<p><b>Registered Landfill Sites</b></p> <p>Licence Holder: West Yorks Waste Management            Licence Reference: WY 64            Site Location: Disused Reservoir At Midland Mill, Canal Road, Bradford, West Yorkshire            Licence Easting: 416550            Licence Northing: 433750            Operator Location: 54 Bradford Road, BRIGHOUSE, West Yorkshire, HD6 1RY            Authority: Environment Agency - North East Region, Ridings Area            Site Category: Landfill            Max Input Rate: Undefined            Waste Source: No known restriction on source of waste            Restrictions:            Status: Licence lapsed/cancelled/defunct/not applicable/surrenderedCancelled            Dated: 3rd January 1979            Preceded By: Not Given            Licence:            Superseded By: Not Given            Licence:            Positional Accuracy: Manually positioned to the address or location            Boundary Accuracy: Not Applicable            Authorised Waste: Com. + Ind. Inert Waste            Constr'N/Demol. Inert/Non-Haz/Non-Tox</p>	A19NE (NE)	992	2	416550 433750

Map ID	Details	Quadrant Reference (Compass Direction)	Estimated Distance From Site	Contact	NGR
129	<p><b>Registered Waste Transfer Sites</b></p> <p>Licence Holder: Greenphase Landfill Ltd            Licence Reference: EAWML65017            Site Location: Unit A Handel Street, Bradford, West Yorkshire            Operator Location: High Birks Farm, West Scholes, Queensbury, BRADFORD, West Yorkshire, BD13 1NG            Authority: Environment Agency - North East Region, Ridings Area            Site Category: Transfer            Max Input Rate: Small (Equal to or greater than 10,000 and less than 25,000 tonnes per year)            Waste Source: No known restriction on source of waste            Restrictions:            Licence Status: Operational as far as is known            Dated: 19th January 1999            Preceded By: Not Given            Licence:            Superseded By: Not Given            Licence:            Positional Accuracy: Manually positioned to the address or location            Boundary Quality: Not Supplied            Authorised Waste: Degradable Household/Commercial/Industrial Waste - Comprising            Inert Materials - Comprising            Maximum Waste Permitted By Licence            Metal Waste/Scrap Metal - Comprising            Ukw 21.01.00 Inert - Naturally Occurring Rocks &amp; Subsoil            Ukw 21.02.00 Inert - Ceramic &amp; Cemented Materials            Ukw 21.02.01 Inert - Glass            Ukw 21.02.02 Inert - Ceramics            Ukw 21.02.03 Inert - Concrete/Mortar (Not Unused)            Ukw 21.03.00 Inert - Processed/Prepared Mineral Materials (Unused/Uncontaminated)            Ukw 21.03.01 Inert - Moulding Sand/Clay(Not With Organic Binders)            Ukw 21.03.02 Inert - Clay Absorbents            Ukw 21.03.03 Inert - Other Mineral Absorbents            Ukw 21.03.04 Inert - Man-Made Mineral Fibres (Includingglass Fibre)            Ukw 21.03.05 Inert - Silica            Ukw 21.03.06 Inert - Mica            Ukw 21.03.07 Inert - Abrasives            Ukw 22.00.00 General &amp; Biodegradable Waste            Ukw 22.01.00 Gen/Biodeg - Naturally Occurring Rocks/Soil With Organic Matter            Ukw 22.01.01 Gen/Biodeg - Uncontaminated Topsoil            Ukw 22.01.02 Gen/Biodeg - Uncontaminated Peat            Ukw 22.01.04 Gen/Biodeg - Coal (Not Colliery Spoil)            Ukw 22.02.00 Gen/Biodeg - Construction And Demolition Waste            Ukw 22.02.01 Gen/Biodeg - Mixed Construction And Demolition Waste            Ukw 22.02.02 Gen/Biodeg - Asphalt/Bitumen/Coated Roadstone (Not Roofing Felt)            Ukw 22.02.03 Gen/Biodeg - Streetworks Waste            Ukw 22.03.00 Gen/Biodeg - Plaster/Plasterboard (Not Other Calcium Sulphate Waste)            Ukw 22.03.01 Gen/Biodeg - Plaster            Ukw 22.03.02 Gen/Biodeg - Plasterboard            Ukw 22.04.00 Gen/Biodeg - Separate Materials            Ukw 22.04.01 Gen/Biodeg - Paper &amp; Card            Ukw 22.04.02 Gen/Biodeg - Plastic &amp; Polymers (Not Paints/Sealants/Adhesives/Resins)            Ukw 22.04.03 Gen/Biodeg - Rubber (Not Tyres)            Ukw 22.04.05 Gen/Biodeg - Synthetic Textiles            Ukw 22.04.06 Gen/Biodeg - Mixed/Unidentified Textiles            Ukw 22.04.07 Gen/Biodeg - Wood/Untreated Timber (Not Sawdust/Shavings/Chippings/Etc)            Ukw 22.04.09 Gen/Biodeg - Laminates (Not Paper/Card/Metal/Asbestos)            Ukw 22.04.10 Gen/Biodeg - Composites (Not Laminates)            Ukw 22.05.00 Gen/Biodeg - Co-Mingled Material Separated For Recycling            Ukw 22.06.01 Gen/Biodeg - Vegetable Fibres            Ukw 22.06.02 Gen/Biodeg - Sawdust/Shaving/Woodpulp            Ukw 22.06.03 Gen/Biodeg - Vegetation/Vegetable Waste            Ukw 22.06.04 Gen/Biodeg - Bark            Ukw 22.06.05 Gen/Biodeg - Mixtures Of Vegetation/Soil/Stones            Ukw 22.09.00 Gen/Biodeg - Household &amp; Similar Commercial/Industrial Waste            Ukw 22.09.01 Gen/Biodeg - Household Waste (Not C.A./Bulky/Garden Waste)            Ukw 22.09.02 Gen/Biodeg - Commercial Waste (Including Office Waste)            Ukw 22.09.03 Gen/Biodeg - Industrial Waste (Not Canteen Waste)            Ukw 22.09.05 Gen/Biodeg - Street Sweepings/Litter (Not Fly-Tipprd/Cars/Whitegoods/Garden/Separate D            Ukw 22.09.06 Gen/Biodeg - Mixed Household/Commercial/Industrial/C.A/Street/Litter            Ukw 23.00.00 Metals &amp; Discarded/Scrap Composite Equipment            Ukw 23.01.00 Ferrous Metal Scrap (Not Metal Compounds)            Ukw 23.01.01 Mixed Ferrous Metal Scrap            Ukw 23.01.02 Iron Scrap            Ukw 23.01.03 Steel Scrap</p>	A12NE (W)	561	2	415310 433240

Map ID	Details	Quadrant Reference (Compass Direction)	Estimated Distance From Site	Contact	NGR
	<p>Ukw 23.02.13 Mixed Ferrous/Non-Ferrous Metal Scrap            Ukw 24.04.00 Contam.Gen - Contaminated Construction/Demolition Waste            Clinical Wastes            Liquid Wastes            Other Waste/Waste Not Otherwise Specified            Powders            Sludge Wastes            Special Waste (As In Epa 1990:S62 Of 1996 Regs)</p>				
129	<p><b>Registered Waste Transfer Sites</b>            Licence Holder: B.L.S Insulation Ltd            Licence Reference: 801            Site Location: Unit D, Handel Street, BRADFORD, West Yorkshire, BD7 1JB            Operator Location: As Site Address            Authority: Environment Agency - North East Region, Ridings Area            Site Category: Transfer            Max Input Rate: Very Small (Less than 10,000 tonnes per year)            Waste Source: No known restriction on source of waste            Restrictions:            Licence Status: Licence lapsed/cancelled/defunct/not applicable/surrenderedCancelled            Dated: 1st February 1990            Preceded By: Not Given            Licence:            Superseded By: Not Given            Licence:            Positional Accuracy: Manually positioned to the road within the address or location            Boundary Quality: Not Supplied            Authorised Waste: Asbestos Based Thermal Insulation            Bonded Asbestos Tiles/Boards/Gutters            Max.Storage Permitted By Licence</p>	A12NE (NW)	578	2	415300 433260
129	<p><b>Registered Waste Transfer Sites</b>            Licence Holder: R.G.S &amp; Sons Ltd            Licence Reference: 504            Site Location: Unit D Handel Street, Bradford, West Yorkshire, Bd7 1jb            Operator Location: As Site Address            Authority: Environment Agency - North East Region, Ridings Area            Site Category: Transfer            Max Input Rate: Undefined            Waste Source: No known restriction on source of waste            Restrictions:            Licence Status: Licence lapsed/cancelled/defunct/not applicable/surrenderedCancelled            Dated: 1st April 1985            Preceded By: Not Given            Licence:            Superseded By: Not Given            Licence:            Positional Accuracy: Manually positioned to the road within the address or location            Boundary Quality: Not Supplied            Authorised Waste: Bagged Asbestos Insulation Material</p>	A12NE (NW)	578	2	415300 433260
130	<p><b>Registered Waste Transfer Sites</b>            Licence Holder: Bradmet Asbestos Unit            Licence Reference: 1331            Site Location: Shearbridge Depot, Shearbridge Road, Bradford, West Yorkshire            Operator Location: As Site Address            Authority: Environment Agency - North East Region, Ridings Area            Site Category: Transfer            Max Input Rate: Very Small (Less than 10,000 tonnes per year)            Waste Source: No known restriction on source of waste            Restrictions:            Licence Status: Operational as far as is knownOperational            Dated: 1st May 1993            Preceded By: Not Given            Licence:            Superseded By: Not Given            Licence:            Positional Accuracy: Manually positioned to the address or location            Boundary Quality: Not Supplied            Authorised Waste: Asbestos - All Forms            Max.Storage In Licence            Max.Waste Permitted By Licence            Prohibited Waste: Poisonous, Noxious And Polluting N.O.S            Waste N.O.S.</p>	A7NE (SW)	660	2	415290 432640

Map ID	Details	Quadrant Reference (Compass Direction)	Estimated Distance From Site	Contact	NGR
130	<p><b>Registered Waste Transfer Sites</b></p> <p>Licence Holder: City Of Bradford M.C.            Licence Reference: 1155            Site Location: Shearbridge Depot, Shearbridge Road, Bradford, West Yorkshire            Operator Location: As Site Address            Authority: Environment Agency - North East Region, Ridings Area            Site Category: Transfer            Max Input Rate: Undefined            Waste Source: No known restriction on source of waste            Restrictions:            Licence Status: Site exempt from licenceExempt            Dated: 1st June 1992            Preceded By: Not Given            Licence:            Superseded By: Not Given            Licence:            Positional Accuracy: Manually positioned to the address or location            Boundary Quality: Not Supplied            Authorised Waste: General Household Refuse            New Licence - Wastes Not To Hand</p>	A7NE (SW)	660	2	415290 432640
131	<p><b>Registered Waste Transfer Sites</b></p> <p>Licence Holder: B Fletcher t/a West Bowling Mini Skips            Licence Reference: 1477            Site Location: 24 Summerville Road, Listerhills, BRADFORD, West Yorkshire, BD7 1NS            Operator Location: 259 Parkside Road, West Bowling, BRADFORD, West Yorkshire, BD5 8QE            Authority: Environment Agency - North East Region, Ridings Area            Site Category: Transfer            Max Input Rate: Small (Equal to or greater than 10,000 and less than 25,000 tonnes per year)            Waste Source: No known restriction on source of waste            Restrictions:            Licence Status: Licence lapsed/cancelled/defunct/not applicable/surrenderedCancelled            Dated: 1st May 1995            Preceded By: Not Given            Licence:            Superseded By: Not Given            Licence:            Positional Accuracy: Manually positioned to the address or location            Boundary Quality: Not Supplied            Authorised Waste: Breeze Blocks/Building Sand/Gravel/            Tiles/Other Ceramic Mat'Ls/Slate            Bulky Household Waste            Com. &amp; Ind. Waste            Construction And Demolition Wastes            General Household Refuse            General Skip Waste Containing            Max.Storage In Licence            Max.Waste Permitted By Licence            Uncontam. Brick/Stone/Solid Concrete            Uncontam. Earth &amp; Excav'N Waste            Prohibited Waste: Difficult Wastes (As In Wmp.26)            Liable To Cause Environmental Hazards            Poisonous, Noxious And Polluting N.O.S            Special Wastes</p>	A7NW (SW)	777	2	415170 432610
132	<p><b>Registered Waste Transfer Sites</b></p> <p>Licence Holder: British Gas Plc (North Eastern)            Licence Reference: 1245            Site Location: Bradford District Services Centre, Valley Road, BRADFORD, West Yorkshire, BD1 4SW            Operator Location: New York Road, LEEDS, West Yorkshire, LS1 7PE            Authority: Environment Agency - North East Region, Ridings Area            Site Category: Transfer            Max Input Rate: Very Small (Less than 10,000 tonnes per year)            Waste Source: No known restriction on source of waste            Restrictions:            Licence Status: Licence lapsed/cancelled/defunct/not applicable/surrenderedCancelled            Dated: 1st April 1993            Preceded By: Not Given            Licence:            Superseded By: Not Given            Licence:            Positional Accuracy: Manually positioned to the road within the address or location            Boundary Quality: Not Supplied            Authorised Waste: Asbestos            Com./Ind.Waste = Packaging Mat'Ls            Max.Storage In Licence            Max.Waste Permitted By Licence            Scrap Appliances            Scrap Parts Cont.Asbestos            Special Waste = Pipe Encapsulant Mat'L            Uncontam.Earth/Excav'N Mat'Ls            Prohibited Waste: Poisonous, Noxious And Polluting N.O.S</p>	A19SE (NE)	857	2	416550 433550

Map ID	Details	Quadrant Reference (Compass Direction)	Estimated Distance From Site	Contact	NGR
133	<p><b>Registered Waste Transfer Sites</b></p> <p>Licence Holder: Ascold Fibres Ltd            Licence Reference: 1185            Site Location: Legrams Mills, Legrams Lane, Bradford, West Yorkshire            Operator Location: PO Box 71, 37 Legrams Lane, BRADFORD, West Yorkshire, BD7 1QD            Authority: Environment Agency - North East Region, Ridings Area            Site Category: Transfer            Max Input Rate: Very Small (Less than 10,000 tonnes per year)            Waste Source: No known restriction on source of waste            Restrictions:            Licence Status: Licence lapsed/cancelled/defunct/not applicable/surrenderedCancelled            Dated: 1st October 1992            Preceded By: Not Given            Licence:            Superseded By: Not Given            Licence:            Positional Accuracy: Manually positioned to the address or location            Boundary Quality: Not Supplied            Authorised Waste: Max.Storage            Max.Waste Permitted By Licence-            Stated            Textiles Incl. Synth.2nd Grade Fibres            Prohibited Waste: Liable To Cause Environmental Hazards            Poisonous, Noxious, Polluting Wastes</p>	A12SW (W)	895	2	414950 432850
134	<p><b>Registered Waste Treatment or Disposal Sites</b></p> <p>Licence Holder: E Galloway &amp; Sons Ltd            Licence Reference: 750            Site Location: Westholme Mills, 139 Thornton Road, BRADFORD, West Yorkshire, BD1 2EE            Operator Location: As Site Address            Authority: Environment Agency - North East Region, Ridings Area            Site Category: Scrapyard            Max Input Rate: Very Small (Less than 10,000 tonnes per year)            Waste Source: No known restriction on source of waste            Restrictions:            Licence Status: Licence lapsed/cancelled/defunct/not applicable/surrenderedCancelled            Dated: 1st January 1991            Preceded By: Not Given            Licence:            Superseded By: Not Given            Licence:            Positional Accuracy: Manually positioned to the road within the address or location            Boundary Quality: Not Supplied            Authorised Waste: Aluminium, Brass, Lead, Copper            Batteries            Ferrous Metal Scrap            Non-Ferrous Metal Scrap Including            Old Dom.App'S, Washers, Cookers Etc            Prohibited Waste: Acid Electrolyte</p>	A13NW (NW)	67	2	415780 433080
135	<p><b>Registered Waste Treatment or Disposal Sites</b></p> <p>Licence Holder: Dean Dismantlers Ltd            Licence Reference: 771            Site Location: 161/163 Thornton Road, Bradford, West Yorkshire            Operator Location: 161 Thornton Road, Bradford, West Yorkshire            Authority: Environment Agency - North East Region, Ridings Area            Site Category: Scrapyard            Max Input Rate: Very Small (Less than 10,000 tonnes per year)            Waste Source: No known restriction on source of waste            Restrictions:            Licence Status: Operational as far as is knownOperational            Dated: 1st April 1990            Preceded By: Not Given            Licence:            Superseded By: Not Given            Licence:            Positional Accuracy: Manually positioned to the address or location            Boundary Quality: Not Supplied            Authorised Waste: Batteries            Domestic Goods            Ferrous Metal Scrap            Non-Ferrous Metal Scrap            Prohibited Waste: Poisonous, Noxious, Polluting Wastes</p>	A13NW (NW)	170	2	415690 433130

Map ID	Details	Quadrant Reference (Compass Direction)	Estimated Distance From Site	Contact	NGR
136	<p><b>Registered Waste Treatment or Disposal Sites</b></p> <p>Licence Holder: M &amp; G Dismantlers            Licence Reference: 797            Site Location: 150 Grattan Road, BRADFORD, West Yorkshire, BD1 2HY            Operator Location: As Site Address            Authority: Environment Agency - North East Region, Ridings Area            Site Category: Scrapyard            Max Input Rate: Very Small (Less than 10,000 tonnes per year)            Waste Source: No known restriction on source of waste            Restrictions:            Licence Status: May not be workingUnder Review            Dated: 1st May 1992            Preceded By: Not Given            Licence:            Superseded By: Not Given            Licence:            Positional Accuracy: Manually positioned to the address or location            Boundary Quality: Not Supplied            Authorised Waste: Batteries            Cable/Wiring            Ferrous Metal Scrap            H'Hold Do.Goods/Refrig'Rs/Freezers            Max.Storage            Mixed Metal Scrap            Non-Ferrous Metal Scrap            Prohibited Waste: Poisonous, Noxious And Polluting N.O.S</p>	A13NW (NW)	211	2	415720 433220
137	<p><b>Registered Waste Treatment or Disposal Sites</b></p> <p>Licence Holder: Horizon Freight Inc. Dawlish Int'L.            Licence Reference: 1189            Site Location: Golf Cargo Terminal, 183 Thornton Road, BRADFORD, West Yorkshire, BD1 2JD            Operator Location: As Site Address            Authority: Environment Agency - North East Region, Ridings Area            Site Category: Storage            Max Input Rate: Very Small (Less than 10,000 tonnes per year)            Waste Source: No known restriction on source of waste            Restrictions:            Licence Status: Site exempt from licenceExempt            Dated: 1st December 1992            Preceded By: Not Given            Licence:            Superseded By: Not Given            Licence:            Positional Accuracy: Manually positioned to the address or location            Boundary Quality: Not Supplied            Authorised Waste: Max.Storage            Max.Waste Permitted By Licence-Stated            Natural &amp; Manmade Fibre Waste            Prohibited Waste: Obnoxious Wastes            Poisonous, Noxious, Polluting Wastes</p>	A12NE (NW)	464	2	415450 433300
138	<p><b>Registered Waste Treatment or Disposal Sites</b></p> <p>Licence Holder: J Gurney            Licence Reference: 792            Site Location: Premises Off Alexandra Street, Great Horton, Bradford, West Yorkshire            Operator Location: As Site Address            Authority: Environment Agency - North East Region, Ridings Area            Site Category: Scrapyard            Max Input Rate: Very Small (Less than 10,000 tonnes per year)            Waste Source: No known restriction on source of waste            Restrictions:            Licence Status: Licence lapsed/cancelled/defunct/not applicable/surrenderedCancelled            Dated: 1st March 1990            Preceded By: Not Given            Licence:            Superseded By: Not Given            Licence:            Positional Accuracy: Manually positioned to the road within the address or location            Boundary Quality: Not Supplied            Authorised Waste: Average Waste Input            Copper,Brass,Aluminium,Stainless,Zinc            Max.Storage Permitted By Licence            Obsolete Elect.Equipment - Including            Other Non-Ferrous Metal Scrap            Prohibited Waste: Any Liquid Wastes</p>	A7NW (SW)	985	2	415100 432360



Map ID	Details	Quadrant Reference (Compass Direction)	Estimated Distance From Site	Contact	NGR
139	<p><b>Control of Major Accident Hazards Sites (COMAH)</b></p> <p>Name: Transco Plc            Location: Canal Road, BRADFORD, West Yorkshire, BD1 4SW            Reference: 1027547            Type: Lower Tier            Status: <b>Active</b>            Positional Accuracy: Automatically positioned to the address</p>	A19SE (NE)	869	7	416558 433560
140	<p><b>Notification of Installations Handling Hazardous Substances (NIHHS)</b></p> <p>Name: British Gas TransCo            Location: Canal Road, BRADFORD, West Yorkshire, BD1 4SW            Status: <b>Not Active</b>            Positional Accuracy: Automatically positioned to the address</p>	A19SE (NE)	866	7	416558 433555

Map ID	Details	Quadrant Reference (Compass Direction)	Estimated Distance From Site	Contact	NGR
	<b>BGS 1:625,000 Solid Geology</b> Description: Pennine Lower Coal Measures Formation And South Wales Lower Coal Measures Formation (Undifferentiated)	A13NE (SE)	0	1	415849 433025
	<b>BGS Estimated Soil Chemistry</b> Source: British Geological Survey, National Geoscience Information Service Soil Sample Type: Rural Soil Arsenic Concentration: 25 - 35 mg/kg Cadmium Concentration: <1.8 mg/kg Chromium Concentration: 60 - 90 mg/kg Lead Concentration: <100 mg/kg Nickel Concentration: 15 - 30 mg/kg	A13NE (SE)	0	1	415849 433025
	<b>BGS Estimated Soil Chemistry</b> Source: British Geological Survey, National Geoscience Information Service Soil Sample Type: Rural Soil Arsenic Concentration: 25 - 35 mg/kg Cadmium Concentration: <1.8 mg/kg Chromium Concentration: 60 - 90 mg/kg Lead Concentration: 100 - 200 mg/kg Nickel Concentration: 15 - 30 mg/kg	A13SE (S)	6	1	415849 433000
	<b>BGS Estimated Soil Chemistry</b> Source: British Geological Survey, National Geoscience Information Service Soil Sample Type: Rural Soil Arsenic Concentration: 15 - 25 mg/kg Cadmium Concentration: <1.8 mg/kg Chromium Concentration: 90 - 120 mg/kg Lead Concentration: <100 mg/kg Nickel Concentration: 15 - 30 mg/kg	A13NE (NE)	25	1	415869 433057
	<b>BGS Estimated Soil Chemistry</b> Source: British Geological Survey, National Geoscience Information Service Soil Sample Type: Rural Soil Arsenic Concentration: 15 - 25 mg/kg Cadmium Concentration: <1.8 mg/kg Chromium Concentration: 90 - 120 mg/kg Lead Concentration: <100 mg/kg Nickel Concentration: 15 - 30 mg/kg	A13SW (SW)	36	1	415800 433000
	<b>BGS Estimated Soil Chemistry</b> Source: British Geological Survey, National Geoscience Information Service Soil Sample Type: Rural Soil Arsenic Concentration: 15 - 25 mg/kg Cadmium Concentration: <1.8 mg/kg Chromium Concentration: 90 - 120 mg/kg Lead Concentration: 100 - 200 mg/kg Nickel Concentration: 15 - 30 mg/kg	A13SW (SW)	36	1	415822 432983
	<b>BGS Estimated Soil Chemistry</b> Source: British Geological Survey, National Geoscience Information Service Soil Sample Type: Rural Soil Arsenic Concentration: 25 - 35 mg/kg Cadmium Concentration: <1.8 mg/kg Chromium Concentration: 60 - 90 mg/kg Lead Concentration: 100 - 200 mg/kg Nickel Concentration: 15 - 30 mg/kg	A13SW (SW)	91	1	415770 432953

Map ID	Details	Quadrant Reference (Compass Direction)	Estimated Distance From Site	Contact	NGR
	<p><b>BGS Estimated Soil Chemistry</b></p> <p>Source: British Geological Survey, National Geoscience Information Service</p> <p>Soil Sample Type: Rural Soil</p> <p>Arsenic 25 - 35 mg/kg</p> <p>Concentration:</p> <p>Cadmium &lt;1.8 mg/kg</p> <p>Concentration:</p> <p>Chromium 60 - 90 mg/kg</p> <p>Concentration:</p> <p>Lead Concentration: 100 - 200 mg/kg</p> <p>Nickel 15 - 30 mg/kg</p> <p>Concentration:</p>	A13SW (SW)	117	1	415794 432908
	<p><b>BGS Estimated Soil Chemistry</b></p> <p>Source: British Geological Survey, National Geoscience Information Service</p> <p>Soil Sample Type: Rural Soil</p> <p>Arsenic 15 - 25 mg/kg</p> <p>Concentration:</p> <p>Cadmium &lt;1.8 mg/kg</p> <p>Concentration:</p> <p>Chromium 60 - 90 mg/kg</p> <p>Concentration:</p> <p>Lead Concentration: 100 - 200 mg/kg</p> <p>Nickel 15 - 30 mg/kg</p> <p>Concentration:</p>	A13SW (SW)	118	1	415789 432911
	<p><b>BGS Estimated Soil Chemistry</b></p> <p>Source: British Geological Survey, National Geoscience Information Service</p> <p>Soil Sample Type: Rural Soil</p> <p>Arsenic 35 - 45 mg/kg</p> <p>Concentration:</p> <p>Cadmium &lt;1.8 mg/kg</p> <p>Concentration:</p> <p>Chromium 60 - 90 mg/kg</p> <p>Concentration:</p> <p>Lead Concentration: 100 - 200 mg/kg</p> <p>Nickel 15 - 30 mg/kg</p> <p>Concentration:</p>	A13SE (E)	132	1	416000 433000
	<p><b>BGS Estimated Soil Chemistry</b></p> <p>Source: British Geological Survey, National Geoscience Information Service</p> <p>Soil Sample Type: Rural Soil</p> <p>Arsenic 25 - 35 mg/kg</p> <p>Concentration:</p> <p>Cadmium &lt;1.8 mg/kg</p> <p>Concentration:</p> <p>Chromium 60 - 90 mg/kg</p> <p>Concentration:</p> <p>Lead Concentration: &lt;100 mg/kg</p> <p>Nickel 15 - 30 mg/kg</p> <p>Concentration:</p>	A13SW (W)	136	1	415693 433000
	<p><b>BGS Estimated Soil Chemistry</b></p> <p>Source: British Geological Survey, National Geoscience Information Service</p> <p>Soil Sample Type: Rural Soil</p> <p>Arsenic 25 - 35 mg/kg</p> <p>Concentration:</p> <p>Cadmium &lt;1.8 mg/kg</p> <p>Concentration:</p> <p>Chromium 60 - 90 mg/kg</p> <p>Concentration:</p> <p>Lead Concentration: &lt;100 mg/kg</p> <p>Nickel 15 - 30 mg/kg</p> <p>Concentration:</p>	A13SE (E)	148	1	416016 433000
	<p><b>BGS Estimated Soil Chemistry</b></p> <p>Source: British Geological Survey, National Geoscience Information Service</p> <p>Soil Sample Type: Rural Soil</p> <p>Arsenic 15 - 25 mg/kg</p> <p>Concentration:</p> <p>Cadmium &lt;1.8 mg/kg</p> <p>Concentration:</p> <p>Chromium 90 - 120 mg/kg</p> <p>Concentration:</p> <p>Lead Concentration: 100 - 200 mg/kg</p> <p>Nickel 15 - 30 mg/kg</p> <p>Concentration:</p>	A13SW (W)	169	1	415661 433000

Map ID	Details	Quadrant Reference (Compass Direction)	Estimated Distance From Site	Contact	NGR
	<b>BGS Estimated Soil Chemistry</b> Source: British Geological Survey, National Geoscience Information Service Soil Sample Type: Rural Soil Arsenic 25 - 35 mg/kg Concentration: Cadmium <1.8 mg/kg Concentration: Chromium 60 - 90 mg/kg Concentration: Lead Concentration: 100 - 200 mg/kg Nickel 15 - 30 mg/kg Concentration:	A13SW (W)	179	1	415651 433000
	<b>BGS Estimated Soil Chemistry</b> Source: British Geological Survey, National Geoscience Information Service Soil Sample Type: Rural Soil Arsenic 15 - 25 mg/kg Concentration: Cadmium <1.8 mg/kg Concentration: Chromium 60 - 90 mg/kg Concentration: Lead Concentration: 100 - 200 mg/kg Nickel 15 - 30 mg/kg Concentration:	A13SW (W)	186	1	415644 432995
	<b>BGS Estimated Soil Chemistry</b> Source: British Geological Survey, National Geoscience Information Service Soil Sample Type: Rural Soil Arsenic 15 - 25 mg/kg Concentration: Cadmium <1.8 mg/kg Concentration: Chromium 90 - 120 mg/kg Concentration: Lead Concentration: <100 mg/kg Nickel 15 - 30 mg/kg Concentration:	A13NW (W)	271	1	415660 433066
	<b>BGS Estimated Soil Chemistry</b> Source: British Geological Survey, National Geoscience Information Service Soil Sample Type: Rural Soil Arsenic 15 - 25 mg/kg Concentration: Cadmium <1.8 mg/kg Concentration: Chromium 90 - 120 mg/kg Concentration: Lead Concentration: <100 mg/kg Nickel 15 - 30 mg/kg Concentration:	A13NW (NW)	293	1	415652 433271
	<b>BGS Estimated Soil Chemistry</b> Source: British Geological Survey, National Geoscience Information Service Soil Sample Type: Rural Soil Arsenic 35 - 45 mg/kg Concentration: Cadmium <1.8 mg/kg Concentration: Chromium 90 - 120 mg/kg Concentration: Lead Concentration: <100 mg/kg Nickel 15 - 30 mg/kg Concentration:	A13NE (NE)	332	1	416167 433177
	<b>BGS Estimated Soil Chemistry</b> Source: British Geological Survey, National Geoscience Information Service Soil Sample Type: Rural Soil Arsenic 15 - 25 mg/kg Concentration: Cadmium <1.8 mg/kg Concentration: Chromium 90 - 120 mg/kg Concentration: Lead Concentration: 100 - 200 mg/kg Nickel 15 - 30 mg/kg Concentration:	A14SW (E)	354	1	416224 433000

Map ID	Details	Quadrant Reference (Compass Direction)	Estimated Distance From Site	Contact	NGR
	<b>BGS Estimated Soil Chemistry</b> Source: British Geological Survey, National Geoscience Information Service Soil Sample Type: Rural Soil Arsenic 15 - 25 mg/kg Concentration: Cadmium <1.8 mg/kg Concentration: Chromium 90 - 120 mg/kg Concentration: Lead Concentration: <100 mg/kg Nickel 15 - 30 mg/kg Concentration:	A18SE (N)	366	1	415899 433404
	<b>BGS Estimated Soil Chemistry</b> Source: British Geological Survey, National Geoscience Information Service Soil Sample Type: Rural Soil Arsenic 15 - 25 mg/kg Concentration: Cadmium <1.8 mg/kg Concentration: Chromium 90 - 120 mg/kg Concentration: Lead Concentration: <100 mg/kg Nickel 15 - 30 mg/kg Concentration:	A12NE (NW)	371	1	415502 433203
	<b>BGS Estimated Soil Chemistry</b> Source: British Geological Survey, National Geoscience Information Service Soil Sample Type: Rural Soil Arsenic 35 - 45 mg/kg Concentration: Cadmium <1.8 mg/kg Concentration: Chromium 90 - 120 mg/kg Concentration: Lead Concentration: 100 - 200 mg/kg Nickel 15 - 30 mg/kg Concentration:	A8NE (SE)	439	1	416049 432609
	<b>BGS Estimated Soil Chemistry</b> Source: British Geological Survey, National Geoscience Information Service Soil Sample Type: Rural Soil Arsenic 25 - 35 mg/kg Concentration: Cadmium <1.8 mg/kg Concentration: Chromium 60 - 90 mg/kg Concentration: Lead Concentration: <100 mg/kg Nickel 15 - 30 mg/kg Concentration:	A14SW (E)	473	1	416343 433000
	<b>BGS Estimated Soil Chemistry</b> Source: British Geological Survey, National Geoscience Information Service Soil Sample Type: Rural Soil Arsenic 25 - 35 mg/kg Concentration: Cadmium <1.8 mg/kg Concentration: Chromium 60 - 90 mg/kg Concentration: Lead Concentration: 100 - 200 mg/kg Nickel 15 - 30 mg/kg Concentration:	A8NE (SE)	474	1	416153 432632
	<b>BGS Estimated Soil Chemistry</b> Source: British Geological Survey, National Geoscience Information Service Soil Sample Type: Rural Soil Arsenic 25 - 35 mg/kg Concentration: Cadmium <1.8 mg/kg Concentration: Chromium 60 - 90 mg/kg Concentration: Lead Concentration: 100 - 200 mg/kg Nickel 15 - 30 mg/kg Concentration:	A8NW (S)	503	1	415690 432533

Map ID	Details	Quadrant Reference (Compass Direction)	Estimated Distance From Site	Contact	NGR
	<b>BGS Estimated Soil Chemistry</b> Source: British Geological Survey, National Geoscience Information Service Soil Sample Type: Rural Soil Arsenic 25 - 35 mg/kg Concentration: Cadmium <1.8 mg/kg Concentration: Chromium 60 - 90 mg/kg Concentration: Lead Concentration: 100 - 200 mg/kg Nickel 15 - 30 mg/kg Concentration:	A8NE (SE)	544	1	416173 432560
	<b>BGS Estimated Soil Chemistry</b> Source: British Geological Survey, National Geoscience Information Service Soil Sample Type: Rural Soil Arsenic 25 - 35 mg/kg Concentration: Cadmium <1.8 mg/kg Concentration: Chromium 60 - 90 mg/kg Concentration: Lead Concentration: 100 - 200 mg/kg Nickel 15 - 30 mg/kg Concentration:	A8NE (SE)	547	1	416164 432550
	<b>BGS Estimated Soil Chemistry</b> Source: British Geological Survey, National Geoscience Information Service Soil Sample Type: Rural Soil Arsenic 15 - 25 mg/kg Concentration: Cadmium <1.8 mg/kg Concentration: Chromium 60 - 90 mg/kg Concentration: Lead Concentration: 100 - 200 mg/kg Nickel 15 - 30 mg/kg Concentration:	A8NE (S)	564	1	415887 432443
	<b>BGS Estimated Soil Chemistry</b> Source: British Geological Survey, National Geoscience Information Service Soil Sample Type: Rural Soil Arsenic 25 - 35 mg/kg Concentration: Cadmium <1.8 mg/kg Concentration: Chromium 60 - 90 mg/kg Concentration: Lead Concentration: 100 - 200 mg/kg Nickel 15 - 30 mg/kg Concentration:	A8NE (S)	584	1	415946 432428
	<b>BGS Estimated Soil Chemistry</b> Source: British Geological Survey, National Geoscience Information Service Soil Sample Type: Rural Soil Arsenic 15 - 25 mg/kg Concentration: Cadmium <1.8 mg/kg Concentration: Chromium 90 - 120 mg/kg Concentration: Lead Concentration: <100 mg/kg Nickel 15 - 30 mg/kg Concentration:	A14SW (E)	628	1	416498 433000
	<b>BGS Estimated Soil Chemistry</b> Source: British Geological Survey, National Geoscience Information Service Soil Sample Type: Rural Soil Arsenic 25 - 35 mg/kg Concentration: Cadmium <1.8 mg/kg Concentration: Chromium 60 - 90 mg/kg Concentration: Lead Concentration: 100 - 200 mg/kg Nickel 15 - 30 mg/kg Concentration:	A14NW (E)	629	1	416500 433025

Map ID	Details	Quadrant Reference (Compass Direction)	Estimated Distance From Site	Contact	NGR
	<p><b>BGS Estimated Soil Chemistry</b></p> <p>Source: British Geological Survey, National Geoscience Information Service</p> <p>Soil Sample Type: Rural Soil</p> <p>Arsenic 15 - 25 mg/kg</p> <p>Concentration:</p> <p>Cadmium &lt;1.8 mg/kg</p> <p>Concentration:</p> <p>Chromium 90 - 120 mg/kg</p> <p>Concentration:</p> <p>Lead Concentration: 100 - 200 mg/kg</p> <p>Nickel 15 - 30 mg/kg</p> <p>Concentration:</p>	A12SE (W)	648	1	415184 432947
	<p><b>BGS Estimated Soil Chemistry</b></p> <p>Source: British Geological Survey, National Geoscience Information Service</p> <p>Soil Sample Type: Rural Soil</p> <p>Arsenic 25 - 35 mg/kg</p> <p>Concentration:</p> <p>Cadmium &lt;1.8 mg/kg</p> <p>Concentration:</p> <p>Chromium 60 - 90 mg/kg</p> <p>Concentration:</p> <p>Lead Concentration: 100 - 200 mg/kg</p> <p>Nickel 15 - 30 mg/kg</p> <p>Concentration:</p>	A14SW (E)	651	1	416486 432813
	<p><b>BGS Estimated Soil Chemistry</b></p> <p>Source: British Geological Survey, National Geoscience Information Service</p> <p>Soil Sample Type: Rural Soil</p> <p>Arsenic 35 - 45 mg/kg</p> <p>Concentration:</p> <p>Cadmium &lt;1.8 mg/kg</p> <p>Concentration:</p> <p>Chromium 90 - 120 mg/kg</p> <p>Concentration:</p> <p>Lead Concentration: 100 - 200 mg/kg</p> <p>Nickel 15 - 30 mg/kg</p> <p>Concentration:</p>	A8NE (S)	655	1	416000 432365
	<p><b>BGS Estimated Soil Chemistry</b></p> <p>Source: British Geological Survey, National Geoscience Information Service</p> <p>Soil Sample Type: Rural Soil</p> <p>Arsenic 15 - 25 mg/kg</p> <p>Concentration:</p> <p>Cadmium &lt;1.8 mg/kg</p> <p>Concentration:</p> <p>Chromium 90 - 120 mg/kg</p> <p>Concentration:</p> <p>Lead Concentration: &lt;100 mg/kg</p> <p>Nickel 15 - 30 mg/kg</p> <p>Concentration:</p>	A12SW (W)	660	1	415168 433000
	<p><b>BGS Estimated Soil Chemistry</b></p> <p>Source: British Geological Survey, National Geoscience Information Service</p> <p>Soil Sample Type: Rural Soil</p> <p>Arsenic 25 - 35 mg/kg</p> <p>Concentration:</p> <p>Cadmium &lt;1.8 mg/kg</p> <p>Concentration:</p> <p>Chromium 60 - 90 mg/kg</p> <p>Concentration:</p> <p>Lead Concentration: 100 - 200 mg/kg</p> <p>Nickel 15 - 30 mg/kg</p> <p>Concentration:</p>	A12SW (W)	681	1	415147 433000
	<p><b>BGS Estimated Soil Chemistry</b></p> <p>Source: British Geological Survey, National Geoscience Information Service</p> <p>Soil Sample Type: Rural Soil</p> <p>Arsenic 15 - 25 mg/kg</p> <p>Concentration:</p> <p>Cadmium &lt;1.8 mg/kg</p> <p>Concentration:</p> <p>Chromium 90 - 120 mg/kg</p> <p>Concentration:</p> <p>Lead Concentration: &lt;100 mg/kg</p> <p>Nickel 15 - 30 mg/kg</p> <p>Concentration:</p>	A19SW (NE)	710	1	416348 433553

Map ID	Details	Quadrant Reference (Compass Direction)	Estimated Distance From Site	Contact	NGR
	<p><b>BGS Estimated Soil Chemistry</b></p> <p>Source: British Geological Survey, National Geoscience Information Service</p> <p>Soil Sample Type: Rural Soil</p> <p>Arsenic 15 - 25 mg/kg</p> <p>Concentration:</p> <p>Cadmium &lt;1.8 mg/kg</p> <p>Concentration:</p> <p>Chromium 90 - 120 mg/kg</p> <p>Concentration:</p> <p>Lead Concentration: 100 - 200 mg/kg</p> <p>Nickel 15 - 30 mg/kg</p> <p>Concentration:</p>	A8SW (S)	711	1	415745 432305
	<p><b>BGS Estimated Soil Chemistry</b></p> <p>Source: British Geological Survey, National Geoscience Information Service</p> <p>Soil Sample Type: Rural Soil</p> <p>Arsenic 35 - 45 mg/kg</p> <p>Concentration:</p> <p>Cadmium &lt;1.8 mg/kg</p> <p>Concentration:</p> <p>Chromium 90 - 120 mg/kg</p> <p>Concentration:</p> <p>Lead Concentration: 100 - 200 mg/kg</p> <p>Nickel 15 - 30 mg/kg</p> <p>Concentration:</p>	A14SE (E)	716	1	416530 432749
	<p><b>BGS Estimated Soil Chemistry</b></p> <p>Source: British Geological Survey, National Geoscience Information Service</p> <p>Soil Sample Type: Rural Soil</p> <p>Arsenic 25 - 35 mg/kg</p> <p>Concentration:</p> <p>Cadmium &lt;1.8 mg/kg</p> <p>Concentration:</p> <p>Chromium 60 - 90 mg/kg</p> <p>Concentration:</p> <p>Lead Concentration: 100 - 200 mg/kg</p> <p>Nickel 15 - 30 mg/kg</p> <p>Concentration:</p>	A14SE (SE)	725	1	416531 432728
	<p><b>BGS Estimated Soil Chemistry</b></p> <p>Source: British Geological Survey, National Geoscience Information Service</p> <p>Soil Sample Type: Rural Soil</p> <p>Arsenic 25 - 35 mg/kg</p> <p>Concentration:</p> <p>Cadmium &lt;1.8 mg/kg</p> <p>Concentration:</p> <p>Chromium 60 - 90 mg/kg</p> <p>Concentration:</p> <p>Lead Concentration: 100 - 200 mg/kg</p> <p>Nickel 15 - 30 mg/kg</p> <p>Concentration:</p>	A8SW (S)	786	1	415667 432245
	<p><b>BGS Estimated Soil Chemistry</b></p> <p>Source: British Geological Survey, National Geoscience Information Service</p> <p>Soil Sample Type: Rural Soil</p> <p>Arsenic 15 - 25 mg/kg</p> <p>Concentration:</p> <p>Cadmium &lt;1.8 mg/kg</p> <p>Concentration:</p> <p>Chromium 60 - 90 mg/kg</p> <p>Concentration:</p> <p>Lead Concentration: 100 - 200 mg/kg</p> <p>Nickel 15 - 30 mg/kg</p> <p>Concentration:</p>	A12NW (W)	828	1	415000 433032
	<p><b>BGS Estimated Soil Chemistry</b></p> <p>Source: British Geological Survey, National Geoscience Information Service</p> <p>Soil Sample Type: Rural Soil</p> <p>Arsenic 25 - 35 mg/kg</p> <p>Concentration:</p> <p>Cadmium &lt;1.8 mg/kg</p> <p>Concentration:</p> <p>Chromium 60 - 90 mg/kg</p> <p>Concentration:</p> <p>Lead Concentration: 100 - 200 mg/kg</p> <p>Nickel 15 - 30 mg/kg</p> <p>Concentration:</p>	A12NW (W)	870	1	415000 433290



Map ID	Details	Quadrant Reference (Compass Direction)	Estimated Distance From Site	Contact	NGR
	<b>BGS Estimated Soil Chemistry</b> Source: British Geological Survey, National Geoscience Information Service Soil Sample Type: Rural Soil Arsenic 15 - 25 mg/kg Concentration: Cadmium <1.8 mg/kg Concentration: Chromium 60 - 90 mg/kg Concentration: Lead Concentration: 100 - 200 mg/kg Nickel 15 - 30 mg/kg Concentration:	A17SW (NW)	911	1	415000 433404
	<b>BGS Estimated Soil Chemistry</b> Source: British Geological Survey, National Geoscience Information Service Soil Sample Type: Rural Soil Arsenic 15 - 25 mg/kg Concentration: Cadmium <1.8 mg/kg Concentration: Chromium 60 - 90 mg/kg Concentration: Lead Concentration: 100 - 200 mg/kg Nickel 15 - 30 mg/kg Concentration:	A7NW (SW)	926	1	415045 432530
	<b>BGS Estimated Soil Chemistry</b> Source: British Geological Survey, National Geoscience Information Service Soil Sample Type: Rural Soil Arsenic 25 - 35 mg/kg Concentration: Cadmium <1.8 mg/kg Concentration: Chromium 60 - 90 mg/kg Concentration: Lead Concentration: 100 - 200 mg/kg Nickel 15 - 30 mg/kg Concentration:	A17SW (NW)	935	1	415000 433462
	<b>BGS Estimated Soil Chemistry</b> Source: British Geological Survey, National Geoscience Information Service Soil Sample Type: Rural Soil Arsenic 15 - 25 mg/kg Concentration: Cadmium <1.8 mg/kg Concentration: Chromium 90 - 120 mg/kg Concentration: Lead Concentration: 100 - 200 mg/kg Nickel 15 - 30 mg/kg Concentration:	A17SW (NW)	941	1	415000 433474
	<b>BGS Estimated Soil Chemistry</b> Source: British Geological Survey, National Geoscience Information Service Soil Sample Type: Rural Soil Arsenic 25 - 35 mg/kg Concentration: Cadmium <1.8 mg/kg Concentration: Chromium 60 - 90 mg/kg Concentration: Lead Concentration: 100 - 200 mg/kg Nickel 15 - 30 mg/kg Concentration:	A12SW (W)	943	1	414924 432753
	<b>BGS Estimated Soil Chemistry</b> Source: British Geological Survey, National Geoscience Information Service Soil Sample Type: Rural Soil Arsenic 25 - 35 mg/kg Concentration: Cadmium <1.8 mg/kg Concentration: Chromium 60 - 90 mg/kg Concentration: Lead Concentration: 100 - 200 mg/kg Nickel 15 - 30 mg/kg Concentration:	A12SW (W)	946	1	414918 432764

Map ID	Details	Quadrant Reference (Compass Direction)	Estimated Distance From Site	Contact	NGR
	<p><b>BGS Estimated Soil Chemistry</b></p> <p>Source: British Geological Survey, National Geoscience Information Service</p> <p>Soil Sample Type: Rural Soil</p> <p>Arsenic 15 - 25 mg/kg</p> <p>Concentration:</p> <p>Cadmium &lt;1.8 mg/kg</p> <p>Concentration:</p> <p>Chromium 90 - 120 mg/kg</p> <p>Concentration:</p> <p>Lead Concentration: &lt;100 mg/kg</p> <p>Nickel 15 - 30 mg/kg</p> <p>Concentration:</p>	A19SE (NE)	957	1	416653 433578
	<p><b>BGS Estimated Soil Chemistry</b></p> <p>Source: British Geological Survey, National Geoscience Information Service</p> <p>Soil Sample Type: Rural Soil</p> <p>Arsenic 25 - 35 mg/kg</p> <p>Concentration:</p> <p>Cadmium &lt;1.8 mg/kg</p> <p>Concentration:</p> <p>Chromium 60 - 90 mg/kg</p> <p>Concentration:</p> <p>Lead Concentration: 100 - 200 mg/kg</p> <p>Nickel 15 - 30 mg/kg</p> <p>Concentration:</p>	A7NW (SW)	967	1	415105 432381
	<p><b>BGS Estimated Soil Chemistry</b></p> <p>Source: British Geological Survey, National Geoscience Information Service</p> <p>Soil Sample Type: Rural Soil</p> <p>Arsenic 25 - 35 mg/kg</p> <p>Concentration:</p> <p>Cadmium &lt;1.8 mg/kg</p> <p>Concentration:</p> <p>Chromium 60 - 90 mg/kg</p> <p>Concentration:</p> <p>Lead Concentration: 100 - 200 mg/kg</p> <p>Nickel 15 - 30 mg/kg</p> <p>Concentration:</p>	A12SW (W)	972	1	414878 432815
	<p><b>BGS Estimated Soil Chemistry</b></p> <p>Source: British Geological Survey, National Geoscience Information Service</p> <p>Soil Sample Type: Rural Soil</p> <p>Arsenic 15 - 25 mg/kg</p> <p>Concentration:</p> <p>Cadmium &lt;1.8 mg/kg</p> <p>Concentration:</p> <p>Chromium 60 - 90 mg/kg</p> <p>Concentration:</p> <p>Lead Concentration: 100 - 200 mg/kg</p> <p>Nickel 15 - 30 mg/kg</p> <p>Concentration:</p>	A7SW (SW)	979	1	415134 432332
	<p><b>BGS Estimated Soil Chemistry</b></p> <p>Source: British Geological Survey, National Geoscience Information Service</p> <p>Soil Sample Type: Rural Soil</p> <p>Arsenic 25 - 35 mg/kg</p> <p>Concentration:</p> <p>Cadmium &lt;1.8 mg/kg</p> <p>Concentration:</p> <p>Chromium 60 - 90 mg/kg</p> <p>Concentration:</p> <p>Lead Concentration: 100 - 200 mg/kg</p> <p>Nickel 15 - 30 mg/kg</p> <p>Concentration:</p>	A7NW (SW)	982	1	414988 432514
	<p><b>BGS Estimated Soil Chemistry</b></p> <p>Source: British Geological Survey, National Geoscience Information Service</p> <p>Soil Sample Type: Rural Soil</p> <p>Arsenic 15 - 25 mg/kg</p> <p>Concentration:</p> <p>Cadmium &lt;1.8 mg/kg</p> <p>Concentration:</p> <p>Chromium 60 - 90 mg/kg</p> <p>Concentration:</p> <p>Lead Concentration: &lt;100 mg/kg</p> <p>Nickel 15 - 30 mg/kg</p> <p>Concentration:</p>	A18NE (N)	999	1	416127 434000

Map ID	Details	Quadrant Reference (Compass Direction)	Estimated Distance From Site	Contact	NGR
141	<p><b>BGS Recorded Mineral Sites</b></p> <p>Site Name: Thornton Road            Location: Bradford, West Yorkshire            Source: British Geological Survey, National Geoscience Information Service            Reference: 72308            Type: Opencast  <b>Status: Ceased</b>            Operator: Unknown Operator            Operator Location: Not Supplied            Periodic Type: Carboniferous            Geology: Elland Flags            Commodity: Sandstone            Positional Accuracy: Located by supplier to within 10m</p>	A13SE (S)	51	1	415870 432956
142	<p><b>BGS Recorded Mineral Sites</b></p> <p>Site Name: Water Lane            Location: Bradford, West Yorkshire            Source: British Geological Survey, National Geoscience Information Service            Reference: 21001            Type: Opencast  <b>Status: Ceased</b>            Operator: Unknown Operator            Operator Location: Not Supplied            Periodic Type: Carboniferous            Geology: Elland Flags            Commodity: Sandstone            Positional Accuracy: Located by supplier to within 10m</p>	A13NW (NW)	341	1	415630 433315
143	<p><b>BGS Recorded Mineral Sites</b></p> <p>Site Name: Copy            Location: Bradford, West Yorkshire            Source: British Geological Survey, National Geoscience Information Service            Reference: 72307            Type: Opencast  <b>Status: Ceased</b>            Operator: Unknown Operator            Operator Location: Not Supplied            Periodic Type: Carboniferous            Geology: Elland Flags            Commodity: Sandstone            Positional Accuracy: Located by supplier to within 10m</p>	A13NE (NE)	357	1	416027 433348
144	<p><b>BGS Recorded Mineral Sites</b></p> <p>Site Name: Cuckoo Nest            Location: Bradford, West Yorkshire            Source: British Geological Survey, National Geoscience Information Service            Reference: 21002            Type: Opencast  <b>Status: Ceased</b>            Operator: Unknown Operator            Operator Location: Not Supplied            Periodic Type: Carboniferous            Geology: Elland Flags            Commodity: Sandstone            Positional Accuracy: Located by supplier to within 10m</p>	A12NE (W)	478	1	415370 433160
145	<p><b>BGS Recorded Mineral Sites</b></p> <p>Site Name: Legram'S Lane            Location: Bradford, West Yorkshire            Source: British Geological Survey, National Geoscience Information Service            Reference: 21003            Type: Opencast  <b>Status: Ceased</b>            Operator: Unknown Operator            Operator Location: Not Supplied            Periodic Type: Carboniferous            Geology: Elland Flags            Commodity: Sandstone            Positional Accuracy: Located by supplier to within 10m</p>	A12SW (W)	906	1	414925 432950
146	<p><b>BGS Recorded Mineral Sites</b></p> <p>Site Name: Horton College            Location: West Bowling, Bradford, West Yorkshire            Source: British Geological Survey, National Geoscience Information Service            Reference: 73254            Type: Opencast  <b>Status: Ceased</b>            Operator: Unknown Operator            Operator Location: Not Supplied            Periodic Type: Carboniferous            Geology: Pennine Coal Measures Group            Commodity: Coal - Deep            Positional Accuracy: Located by supplier to within 10m</p>	A8SE (S)	964	1	416031 432057

Map ID	Details	Quadrant Reference (Compass Direction)	Estimated Distance From Site	Contact	NGR
147	<b>BGS Recorded Mineral Sites</b> Site Name: Legram'S Lane Location: Bradford, West Yorkshire Source: British Geological Survey, National Geoscience Information Service Reference: 21004 Type: Opencast <b>Status: Ceased</b> Operator: Unknown Operator Operator Location: Not Supplied Periodic Type: Carboniferous Geology: Elland Flags Commodity: Sandstone Positional Accuracy: Located by supplier to within 10m	A12SW (W)	991	1	414855 432835
	<b>BGS Measured Urban Soil Chemistry</b> No data available				
	<b>BGS Urban Soil Chemistry Averages</b> No data available				
	<b>Coal Mining Affected Areas</b> Description: In an area which may be affected by coal mining activity. It is recommended that a coal mining report is obtained from the Coal Authority. Contact details are included in the Useful Contacts section of this report.	A13NE (SE)	0	8	415849 433025
	<b>Mining Instability</b> Mining Evidence: Inconclusive Coal Mining Source: Ove Arup & Partners Boundary Quality: As Supplied	A13NE (SE)	0	-	415849 433025
	<b>Man-Made Mining Cavities</b> Easting: 414900 Northing: 433200 Distance: 945 Quadrant Reference: A12 Quadrant Reference: NW Bearing Ref: W Cavity Type: Elland Flagstone Mine-Details Unknown Commodity: Flagstones Solid Geology Detail: No Details Superficial Geology: No Details Detail:	A12NW (W)	945	9	414900 433200
	<b>Non Coal Mining Areas of Great Britain</b> Risk: Likely Source: British Geological Survey, National Geoscience Information Service	A13NE (SE)	0	1	415849 433025
	<b>Potential for Collapsible Ground Stability Hazards</b> Hazard Potential: No Hazard Source: British Geological Survey, National Geoscience Information Service	A13NE (SE)	0	1	415849 433025
	<b>Potential for Collapsible Ground Stability Hazards</b> Hazard Potential: Very Low Source: British Geological Survey, National Geoscience Information Service	A13SW (SW)	10	1	415834 433005
	<b>Potential for Collapsible Ground Stability Hazards</b> Hazard Potential: Very Low Source: British Geological Survey, National Geoscience Information Service	A13NE (NE)	25	1	415869 433057
	<b>Potential for Compressible Ground Stability Hazards</b> Hazard Potential: Very Low Source: British Geological Survey, National Geoscience Information Service	A13NE (SE)	0	1	415849 433025
	<b>Potential for Compressible Ground Stability Hazards</b> Hazard Potential: No Hazard Source: British Geological Survey, National Geoscience Information Service	A13SW (SW)	10	1	415834 433005
	<b>Potential for Compressible Ground Stability Hazards</b> Hazard Potential: No Hazard Source: British Geological Survey, National Geoscience Information Service	A13NE (NE)	25	1	415869 433057
	<b>Potential for Ground Dissolution Stability Hazards</b> Hazard Potential: No Hazard Source: British Geological Survey, National Geoscience Information Service	A13NE (SE)	0	1	415849 433025
	<b>Potential for Landslide Ground Stability Hazards</b> Hazard Potential: Very Low Source: British Geological Survey, National Geoscience Information Service	A13NE (SE)	0	1	415849 433025
	<b>Potential for Landslide Ground Stability Hazards</b> Hazard Potential: Low Source: British Geological Survey, National Geoscience Information Service	A13SW (SW)	10	1	415834 433005

Map ID	Details	Quadrant Reference (Compass Direction)	Estimated Distance From Site	Contact	NGR
	<b>Potential for Landslide Ground Stability Hazards</b> Hazard Potential: Low Source: British Geological Survey, National Geoscience Information Service	A13NE (N)	37	1	415854 433079
	<b>Potential for Landslide Ground Stability Hazards</b> Hazard Potential: Low Source: British Geological Survey, National Geoscience Information Service	A13NE (E)	155	1	416026 433031
	<b>Potential for Running Sand Ground Stability Hazards</b> Hazard Potential: Very Low Source: British Geological Survey, National Geoscience Information Service	A13NE (SE)	0	1	415849 433025
	<b>Potential for Running Sand Ground Stability Hazards</b> Hazard Potential: No Hazard Source: British Geological Survey, National Geoscience Information Service	A13SW (SW)	91	1	415770 432953
	<b>Potential for Shrinking or Swelling Clay Ground Stability Hazards</b> Hazard Potential: Very Low Source: British Geological Survey, National Geoscience Information Service	A13NE (SE)	0	1	415849 433025
	<b>Potential for Shrinking or Swelling Clay Ground Stability Hazards</b> Hazard Potential: No Hazard Source: British Geological Survey, National Geoscience Information Service	A13SW (SW)	91	1	415770 432953
	<b>Radon Potential - Radon Affected Areas</b> Affected Area: The property is in a Lower probability radon area (less than 1% of homes are estimated to be at or above the Action Level). Source: British Geological Survey, National Geoscience Information Service	A13NE (SE)	0	1	415849 433025
	<b>Radon Potential - Radon Protection Measures</b> Protection Measure: No radon protective measures are necessary in the construction of new dwellings or extensions Source: British Geological Survey, National Geoscience Information Service	A13NE (SE)	0	1	415849 433025

Map ID	Details	Quadrant Reference (Compass Direction)	Estimated Distance From Site	Contact	NGR
148	<b>Contemporary Trade Directory Entries</b> Name: Preston Bros Ltd Location: 122, Sunbridge Road, Bradford, West Yorkshire, BD1 2ND Classification: Printers <b>Status: Inactive</b> Positional Accuracy: Automatically positioned to the address	A13NW (N)	56	-	415826 433099
148	<b>Contemporary Trade Directory Entries</b> Name: Preston Bros Ltd Location: 122, Sunbridge Road, Bradford, West Yorkshire, BD1 2ND Classification: Printers <b>Status: Inactive</b> Positional Accuracy: Automatically positioned to the address	A13NW (N)	56	-	415826 433099
148	<b>Contemporary Trade Directory Entries</b> Name: M I Furniture Location: 126 Thornton Road, Bradford, West Yorkshire, BD1 2DX Classification: Homefurnishings - Manufacturers <b>Status: Inactive</b> Positional Accuracy: Automatically positioned to the address	A13NW (NW)	58	-	415812 433096
149	<b>Contemporary Trade Directory Entries</b> Name: The Co-Operative Motor Group Location: Thornton Road, Bradford, West Yorkshire, BD1 2EP Classification: Car Dealers - Used <b>Status: Inactive</b> Positional Accuracy: Manually positioned within the geographical locality	A13SE (SE)	70	-	415931 432989
149	<b>Contemporary Trade Directory Entries</b> Name: Bristol Street Motors Location: 113-115, Thornton Road, Bradford, West Yorkshire, BD1 2EP Classification: Car Dealers - Used <b>Status: Inactive</b> Positional Accuracy: Automatically positioned to the address	A13SE (SE)	70	-	415931 432989
150	<b>Contemporary Trade Directory Entries</b> Name: Borders Recycling Location: Tumbling Hill St, Bradford, West Yorkshire, BD1 2EF Classification: Recycling Centres <b>Status: Inactive</b> Positional Accuracy: Manually positioned to the road within the address or location	A13NW (W)	87	-	415749 433060
150	<b>Contemporary Trade Directory Entries</b> Name: Jowett Autos Location: Beehive Freight Terminal, Tumbling Hill Street, Bradford, West Yorkshire, BD1 2EF Classification: Commercial Vehicle Servicing, Repairs, Parts & Accessories <b>Status: Inactive</b> Positional Accuracy: Automatically positioned to the address	A13NW (NW)	106	-	415736 433079
151	<b>Contemporary Trade Directory Entries</b> Name: Bradford Renault Location: 113-115 Thornton Road, Bradford, West Yorkshire, BD1 2EP Classification: Car Dealers <b>Status: Inactive</b> Positional Accuracy: Automatically positioned to the address	A13SE (E)	90	-	415953 432991
151	<b>Contemporary Trade Directory Entries</b> Name: Bristol Street Motors Renault Bradford Location: SUNWIN MOTORS GARAGE, THORNTON ROAD, BRADFORD, BD1 2EP Classification: Car Dealers <b>Status: Active</b> Positional Accuracy: Automatically positioned to the address	A13SE (SE)	116	-	415963 432949
151	<b>Contemporary Trade Directory Entries</b> Name: Bristol Street Motors Nissan Bradford Location: SUNWIN MOTORS GARAGE, THORNTON ROAD, BRADFORD, BD1 2EP Classification: Car Dealers <b>Status: Active</b> Positional Accuracy: Automatically positioned to the address	A13SE (SE)	116	-	415963 432949
151	<b>Contemporary Trade Directory Entries</b> Name: Bristol Street Motors Dacia Bradford Location: SUNWIN MOTORS GARAGE, THORNTON ROAD, BRADFORD, BD1 2EP Classification: Car Dealers <b>Status: Active</b> Positional Accuracy: Automatically positioned to the address	A13SE (SE)	116	-	415963 432949

Map ID	Details	Quadrant Reference (Compass Direction)	Estimated Distance From Site	Contact	NGR
151	<b>Contemporary Trade Directory Entries</b> Name: The Co-Operative Motor Group Location: Thornton Rd, Bradford, West Yorkshire, BD1 2EP Classification: Car Dealers <b>Status: Inactive</b> Positional Accuracy: Manually positioned within the geographical locality	A13SE (E)	119	-	415980 432979
151	<b>Contemporary Trade Directory Entries</b> Name: Sunwin Self Service Location: Thornton Road, Bradford, West Yorkshire, BD1 2EP Classification: Petrol Filling Stations - 24 Hour <b>Status: Inactive</b> Positional Accuracy: Automatically positioned to the address	A13SE (E)	120	-	415980 432979
151	<b>Contemporary Trade Directory Entries</b> Name: Sunwin Motors Location: Thornton Road, Bradford, West Yorkshire, BD1 2EP Classification: Car Body Repairs <b>Status: Inactive</b> Positional Accuracy: Automatically positioned to the address	A13SE (E)	120	-	415980 432979
151	<b>Contemporary Trade Directory Entries</b> Name: Texaco Location: 111 Thornton Road, Bradford, West Yorkshire, BD1 2EP Classification: Petrol Filling Stations <b>Status: Inactive</b> Positional Accuracy: Automatically positioned to the address	A13SE (E)	123	-	415983 432978
152	<b>Contemporary Trade Directory Entries</b> Name: Carlife Location: 140, Thornton Road, Bradford, West Yorkshire, BD1 2DX Classification: Adhesive & Sealant Manufacturers & Distributors <b>Status: Inactive</b> Positional Accuracy: Automatically positioned to the address	A13NW (NW)	109	-	415774 433133
152	<b>Contemporary Trade Directory Entries</b> Name: Bradford Bmw Spares Location: 138, Thornton Road, Bradford, West Yorkshire, BD1 2DX Classification: Car Breakers & Dismantlers <b>Status: Inactive</b> Positional Accuracy: Automatically positioned to the address	A13NW (NW)	109	-	415774 433133
152	<b>Contemporary Trade Directory Entries</b> Name: Metabolic Nutrition Location: 153-155, Sunbridge Road, Bradford, West Yorkshire, BD1 2NU Classification: Pharmaceutical Manufacturers & Distributors <b>Status: Inactive</b> Positional Accuracy: Manually positioned to the address or location	A13NW (NW)	111	-	415795 433147
152	<b>Contemporary Trade Directory Entries</b> Name: Frans Maas (Uk) Ltd Location: 153-155, Sunbridge Road, Bradford, West Yorkshire, BD1 2NU Classification: Freight Forwarders <b>Status: Inactive</b> Positional Accuracy: Automatically positioned to the address	A13NW (NW)	112	-	415795 433147
152	<b>Contemporary Trade Directory Entries</b> Name: Edward Hill & Co Ltd Location: Hollings Mill, Lower Gratton Road, Bradford, West Yorkshire, BD1 2JA Classification: Textile Manufacturing <b>Status: Active</b> Positional Accuracy: Automatically positioned to the address	A13NW (NW)	112	-	415795 433147
152	<b>Contemporary Trade Directory Entries</b> Name: Aurora Technical Services Location: 153, Sunbridge Road, Bradford, West Yorkshire, BD1 2NU Classification: Copying & Duplicating Services <b>Status: Inactive</b> Positional Accuracy: Automatically positioned to the address	A13NW (NW)	112	-	415795 433147
153	<b>Contemporary Trade Directory Entries</b> Name: Benson Engineering Location: 97 Tetley St, Bradford, West Yorkshire, BD1 2NP Classification: Engineers - General <b>Status: Inactive</b> Positional Accuracy: Manually positioned to the road within the address or location	A13NE (NE)	115	-	415955 433105
154	<b>Contemporary Trade Directory Entries</b> Name: Robert Bland Ltd Location: 72, Thornton Road, Bradford, West Yorkshire, BD1 2DG Classification: Jewellery Manufacturers & Repairers <b>Status: Inactive</b> Positional Accuracy: Automatically positioned to the address	A13NE (E)	145	-	416016 433030

Map ID	Details	Quadrant Reference (Compass Direction)	Estimated Distance From Site	Contact	NGR
155	<b>Contemporary Trade Directory Entries</b> Name: Seymour Shirts Location: 136, Sunbridge Road, Bradford, West Yorkshire, BD1 2QG Classification: Shirt Makers <b>Status: Inactive</b> Positional Accuracy: Automatically positioned to the address	A13NW (N)	160	-	415835 433204
156	<b>Contemporary Trade Directory Entries</b> Name: Cash 4 Scrap Cars Location: Thornton Road, Bradford, West Yorkshire, BD1 2EE Classification: Scrap Metal Merchants <b>Status: Active</b> Positional Accuracy: Manually positioned to the address or location	A13NW (NW)	161	-	415697 433124
156	<b>Contemporary Trade Directory Entries</b> Name: Tom Dawson Metals Location: Bradford, BD1 2EE Classification: Scrap Metal Merchants <b>Status: Inactive</b> Positional Accuracy: Automatically positioned to the address	A13NW (NW)	179	-	415682 433133
156	<b>Contemporary Trade Directory Entries</b> Name: Longside Motors Location: 7, Longside Lane, Bradford, West Yorkshire, BD7 1DF Classification: Salvage Dealers <b>Status: Inactive</b> Positional Accuracy: Automatically positioned to the address	A13NW (NW)	199	-	415651 433114
156	<b>Contemporary Trade Directory Entries</b> Name: Ultimate Fireworks Location: 148, THORNTON ROAD, BRADFORD, BD1 2JH Classification: Firework Stockists <b>Status: Active</b> Positional Accuracy: Automatically positioned to the address	A13NW (NW)	202	-	415686 433178
157	<b>Contemporary Trade Directory Entries</b> Name: Northern Industrial Sewing Machine Co Ltd Location: Jowett Mills, Lower Grattan Road, Bradford, West Yorkshire, BD1 2HY Classification: Sewing Machines - Industrial <b>Status: Inactive</b> Positional Accuracy: Automatically positioned to the address	A13NW (NW)	173	-	415753 433195
157	<b>Contemporary Trade Directory Entries</b> Name: Grattan Car Disposal Location: Room 14 Block B, Grattan Studios, 150, Grattan Road, Bradford, BD1 2HS Classification: Scrap Metal Merchants <b>Status: Inactive</b> Positional Accuracy: Automatically positioned to the address	A13NW (NW)	214	-	415717 433221
157	<b>Contemporary Trade Directory Entries</b> Name: Hartley & Clayton Ltd Location: 148, Grattan Road, Bradford, West Yorkshire, BD1 2HS Classification: Printers <b>Status: Inactive</b> Positional Accuracy: Automatically positioned to the address	A13NW (NW)	215	-	415725 433228
157	<b>Contemporary Trade Directory Entries</b> Name: Paint Solutions Location: 150, Grattan Road, Bradford, West Yorkshire, BD1 2HS Classification: Car Body Repairs <b>Status: Inactive</b> Positional Accuracy: Automatically positioned to the address	A13NW (NW)	215	-	415725 433228
157	<b>Contemporary Trade Directory Entries</b> Name: Prospect Printers Ltd Location: 148, Grattan Road, Bradford, West Yorkshire, BD1 2HS Classification: Printers <b>Status: Inactive</b> Positional Accuracy: Automatically positioned to the address	A13NW (NW)	215	-	415725 433228
158	<b>Contemporary Trade Directory Entries</b> Name: Solsons (Uk) Location: Woolston House, Tetley Street, Bradford, West Yorkshire, BD1 2NP Classification: Tool Design, Manufacturers & Makers <b>Status: Inactive</b> Positional Accuracy: Automatically positioned to the address	A13NE (NE)	180	-	415934 433196
158	<b>Contemporary Trade Directory Entries</b> Name: Kit 'N Kaboodle Location: Woolston House, 3, Tetley Street, Bradford, West Yorkshire, BD1 2NP Classification: Printers <b>Status: Inactive</b> Positional Accuracy: Manually positioned to the address or location	A13NE (NE)	180	-	415934 433196



Map ID	Details	Quadrant Reference (Compass Direction)	Estimated Distance From Site	Contact	NGR
159	<b>Contemporary Trade Directory Entries</b> Name: Format Ltd Location: 7, Tetley Street, Bradford, West Yorkshire, BD1 2NP Classification: Photographic Processors <b>Status: Inactive</b> Positional Accuracy: Automatically positioned to the address	A13NE (NE)	185	-	415984 433173
159	<b>Contemporary Trade Directory Entries</b> Name: Adamant Safe & Lock Co Ltd Location: 41, Grattan Road, Bradford, West Yorkshire, BD1 2NA Classification: Safes & Vaults - Suppliers & Installers <b>Status: Inactive</b> Positional Accuracy: Automatically positioned to the address	A13NE (NE)	211	-	415986 433204
160	<b>Contemporary Trade Directory Entries</b> Name: Johnson & Watkiss Transport Location: Beehive Mills, Tumbling Hill St, Bradford, West Yorkshire, BD7 1DB Classification: Road Haulage Services <b>Status: Inactive</b> Positional Accuracy: Manually positioned to the address or location	A13NW (W)	186	-	415646 433063
161	<b>Contemporary Trade Directory Entries</b> Name: Ecotrans Ltd Location: 146, Sunbridge Road, Bradford, West Yorkshire, BD1 2HA Classification: Freight Forwarders <b>Status: Inactive</b> Positional Accuracy: Automatically positioned to the address	A13NW (N)	203	-	415780 433239
162	<b>Contemporary Trade Directory Entries</b> Name: Daley'S Bookshop Ltd Location: 3, Grove Terrace, BRADFORD, West Yorkshire, BD7 1AU Classification: Bookbinding & Equipment <b>Status: Inactive</b> Positional Accuracy: Automatically positioned to the address	A13SE (S)	204	-	415859 432802
162	<b>Contemporary Trade Directory Entries</b> Name: Fakhri Print Solutions Location: 3, Southbrook Terrace, Bradford, West Yorkshire, BD7 1AB Classification: Printers <b>Status: Active</b> Positional Accuracy: Automatically positioned to the address	A13SE (S)	216	-	415903 432794
163	<b>Contemporary Trade Directory Entries</b> Name: Enviro Office Furniture Location: 108, Sunbridge Road, Bradford, BD1 2NE Classification: Office Furniture & Equipment <b>Status: Active</b> Positional Accuracy: Automatically positioned to the address	A13NE (NE)	206	-	416047 433134
163	<b>Contemporary Trade Directory Entries</b> Name: Copyright Location: 28, Barry Street, Bradford, West Yorkshire, BD1 2AW Classification: Printers <b>Status: Inactive</b> Positional Accuracy: Automatically positioned to the address	A13NE (NE)	214	-	416043 433155
163	<b>Contemporary Trade Directory Entries</b> Name: Pa Shinebrigade Location: 28a, Barry Street, Bradford, BD1 2AW Classification: Commercial Cleaning Services <b>Status: Inactive</b> Positional Accuracy: Automatically positioned to the address	A13NE (NE)	214	-	416043 433155
163	<b>Contemporary Trade Directory Entries</b> Name: Battye Outdoor Leisure Location: 26, Barry Street, Bradford, West Yorkshire, BD1 2AW Classification: Gunsmiths <b>Status: Inactive</b> Positional Accuracy: Automatically positioned to the address	A13NE (NE)	221	-	416048 433160
163	<b>Contemporary Trade Directory Entries</b> Name: Thompson Beanland & Co Ltd Location: 20, Barry Street, Bradford, West Yorkshire, BD1 2AW Classification: Hats & Caps - Manufacturers <b>Status: Inactive</b> Positional Accuracy: Automatically positioned to the address	A13NE (NE)	230	-	416048 433175
163	<b>Contemporary Trade Directory Entries</b> Name: Stylish Interiors Location: 20-22, Barry Street, Bradford, West Yorkshire, BD1 2AW Classification: Fireplaces & Mantelpieces <b>Status: Inactive</b> Positional Accuracy: Automatically positioned to the address	A13NE (NE)	230	-	416048 433175

Map ID	Details	Quadrant Reference (Compass Direction)	Estimated Distance From Site	Contact	NGR
163	<b>Contemporary Trade Directory Entries</b> Name: Sprakevale Ltd Location: 9, Barry Street, Bradford, West Yorkshire, BD1 2AL Classification: Clothing & Fabrics - Manufacturers <b>Status: Inactive</b> Positional Accuracy: Automatically positioned to the address	A13NE (NE)	248	-	416075 433168
164	<b>Contemporary Trade Directory Entries</b> Name: M Howgate Ltd Location: 1, Listerhills Road, Bradford, West Yorkshire, BD7 1HX Classification: Textile Manufacturing <b>Status: Active</b> Positional Accuracy: Automatically positioned to the address	A13NW (NW)	219	-	415635 433128
164	<b>Contemporary Trade Directory Entries</b> Name: Eurotechs Enterprise Location: 8, Longside Lane, Bradford, West Yorkshire, BD7 1DF Classification: Bed & Mattress Manufacturers <b>Status: Inactive</b> Positional Accuracy: Automatically positioned to the address	A13NW (W)	251	-	415593 433110
164	<b>Contemporary Trade Directory Entries</b> Name: Longside Motors Location: 8, Longside Lane, Bradford, West Yorkshire, BD7 1DF Classification: Garage Services <b>Status: Inactive</b> Positional Accuracy: Automatically positioned to the address	A13NW (W)	251	-	415593 433110
164	<b>Contemporary Trade Directory Entries</b> Name: Blinds Up Location: 8, Longside Lane, Bradford, West Yorkshire, BD7 1DF Classification: Blinds, Awnings & Canopies <b>Status: Inactive</b> Positional Accuracy: Manually positioned to the address or location	A13NW (W)	251	-	415593 433110
164	<b>Contemporary Trade Directory Entries</b> Name: M R Fashions Location: 16 Longside La, Bradford, West Yorkshire, BD7 1DF Classification: Clothing & Fabrics - Manufacturers <b>Status: Inactive</b> Positional Accuracy: Manually positioned to the address or location	A13NW (W)	256	-	415581 433090
164	<b>Contemporary Trade Directory Entries</b> Name: Tyre Master Location: 4, Hey Street, Bradford, West Yorkshire, BD7 1DQ Classification: Tyre Dealers <b>Status: Active</b> Positional Accuracy: Automatically positioned to the address	A13NW (W)	284	-	415554 433099
165	<b>Contemporary Trade Directory Entries</b> Name: Orbit Research Ltd Location: Unit 17, Business & Innovation Centre, Angel Way, Bradford, West Yorkshire, BD7 1BX Classification: Electrical Engineers <b>Status: Inactive</b> Positional Accuracy: Automatically positioned to the address	A13NW (W)	223	-	415605 433031
165	<b>Contemporary Trade Directory Entries</b> Name: Radical Lighting Location: Business & Innovation Centre, Angel Way, Bradford, West Yorkshire, BD7 1BX Classification: Lighting Manufacturers <b>Status: Inactive</b> Positional Accuracy: Manually positioned to the address or location	A13NW (W)	224	-	415604 433031
166	<b>Contemporary Trade Directory Entries</b> Name: R Todd & Co (Bradford) Ltd Location: 152, Sunbridge Road, Bradford, West Yorkshire, BD1 2HA Classification: Textile Manufacturing <b>Status: Inactive</b> Positional Accuracy: Automatically positioned to the address	A13NW (N)	241	-	415751 433270
166	<b>Contemporary Trade Directory Entries</b> Name: C S Lind Ltd Location: Ashton Street, Bradford, West Yorkshire, BD1 2RP Classification: Car Body Repairs <b>Status: Inactive</b> Positional Accuracy: Automatically positioned to the address	A13NW (NW)	286	-	415731 433310

Map ID	Details	Quadrant Reference (Compass Direction)	Estimated Distance From Site	Contact	NGR
166	<b>Contemporary Trade Directory Entries</b> Name: M S Accident Repair Centre Ltd Location: Ashton Street, Bradford, BD1 2RP Classification: Car Body Repairs Status: <b>Active</b> Positional Accuracy: Automatically positioned to the address	A13NW (NW)	286	-	415731 433310
166	<b>Contemporary Trade Directory Entries</b> Name: Harrison Automobile Co Ltd Location: Ashton Street, Bradford, West Yorkshire, BD1 2RP Classification: Garage Services Status: <b>Inactive</b> Positional Accuracy: Automatically positioned to the address	A13NW (NW)	286	-	415731 433310
166	<b>Contemporary Trade Directory Entries</b> Name: M S Vehicle Logistics Location: Ashton Street, Bradford, West Yorkshire, BD1 2RP Classification: Car Breakdown & Recovery Services Status: <b>Inactive</b> Positional Accuracy: Automatically positioned to the address	A13NW (NW)	286	-	415731 433310
166	<b>Contemporary Trade Directory Entries</b> Name: Ashton Service Centre Location: Ashton Street, Bradford, West Yorkshire, BD1 2RP Classification: Garage Services Status: <b>Inactive</b> Positional Accuracy: Automatically positioned to the address	A13NW (NW)	286	-	415731 433310
167	<b>Contemporary Trade Directory Entries</b> Name: Style My Group Ltd Location: 156, Grattan Road, Bradford, West Yorkshire, BD1 2HS Classification: Children & Babywear - Manufacturers & Wholesalers Status: <b>Inactive</b> Positional Accuracy: Automatically positioned to the address	A13NW (NW)	248	-	415672 433229
168	<b>Contemporary Trade Directory Entries</b> Name: First Class Uk Location: 88, Sunbridge Road, Bradford, BD1 2AQ Classification: Glass Products - Manufacturers Status: <b>Inactive</b> Positional Accuracy: Automatically positioned to the address	A13NE (E)	250	-	416106 433111
168	<b>Contemporary Trade Directory Entries</b> Name: Next Step Design & Print Location: 71a, Godwin Street, Bradford, West Yorkshire, BD1 2SH Classification: Printers Status: <b>Inactive</b> Positional Accuracy: Manually positioned to the address or location	A13NE (NE)	284	-	416129 433145
168	<b>Contemporary Trade Directory Entries</b> Name: Local Car Van Caravan Scrap Yards In Bradford Mobile 07761 107729 Location: 2aa Godwin Street, Bradford, West Yorkshire, BD1 2ST Classification: Salvage Dealers Status: <b>Active</b> Positional Accuracy: Manually positioned to the road within the address or location	A13NE (E)	289	-	416144 433121
168	<b>Contemporary Trade Directory Entries</b> Name: Goldenrose Cosmetics Location: 73, Godwin Street, Bradford, West Yorkshire, BD1 2SH Classification: Cosmetic Manufacturers Status: <b>Inactive</b> Positional Accuracy: Automatically positioned to the address	A13NE (NE)	291	-	416133 433155
169	<b>Contemporary Trade Directory Entries</b> Name: Ats Euromaster Bradford Retail Location: 177, Thornton Road, Bradford, West Yorkshire, BD1 2JD Classification: Tyre Dealers Status: <b>Active</b> Positional Accuracy: Automatically positioned to the address	A13NW (NW)	261	-	415623 433194
169	<b>Contemporary Trade Directory Entries</b> Name: Install For Me Location: 177, Thornton Road, Bradford, BD1 2JD Classification: Gas Appliances - Sales & Service Status: <b>Inactive</b> Positional Accuracy: Automatically positioned to the address	A13NW (NW)	262	-	415623 433195
170	<b>Contemporary Trade Directory Entries</b> Name: Westrex Co Ltd Location: Paradise St, Bradford, West Yorkshire, BD1 2HP Classification: Sound Equipment Systems Manufacturers Status: <b>Inactive</b> Positional Accuracy: Manually positioned to the road within the address or location	A13NW (NW)	300	-	415654 433282

Map ID	Details	Quadrant Reference (Compass Direction)	Estimated Distance From Site	Contact	NGR
171	<b>Contemporary Trade Directory Entries</b> Name: Adams T Shirts Location: 1 Hey St, Bradford, West Yorkshire, BD7 1DQ Classification: T-Shirts <b>Status: Inactive</b> Positional Accuracy: Manually positioned to the road within the address or location	A13NW (W)	303	-	415534 433097
171	<b>Contemporary Trade Directory Entries</b> Name: British Garments Location: 2 Hey St, Bradford, West Yorkshire, BD7 1DQ Classification: Children & Babywear - Manufacturers & Wholesalers <b>Status: Inactive</b> Positional Accuracy: Manually positioned to the road within the address or location	A13NW (W)	314	-	415526 433108
171	<b>Contemporary Trade Directory Entries</b> Name: Admiral Electronic Systems Ltd Location: Campus House, 10, Hey Street, Bradford, West Yorkshire, BD7 1DQ Classification: Electronic Engineers <b>Status: Inactive</b> Positional Accuracy: Manually positioned to the address or location	A12NE (W)	326	-	415507 433084
172	<b>Contemporary Trade Directory Entries</b> Name: Fads Location: 54, Westgate, Bradford, West Yorkshire, BD1 2QR Classification: Wallpapers & Wall Coverings <b>Status: Inactive</b> Positional Accuracy: Automatically positioned to the address	A13NE (NE)	321	-	416116 433235
172	<b>Contemporary Trade Directory Entries</b> Name: Xcat-2 Location: 34, James Street, Bradford, West Yorkshire, BD1 3PZ Classification: Electrical Goods Sales, Manufacturers & Wholesalers <b>Status: Inactive</b> Positional Accuracy: Automatically positioned to the address	A13NE (NE)	353	-	416131 433266
172	<b>Contemporary Trade Directory Entries</b> Name: The X Catalogue Centre Location: 34, James Street, Bradford, West Yorkshire, BD1 3PZ Classification: Electrical Goods Sales, Manufacturers & Wholesalers <b>Status: Inactive</b> Positional Accuracy: Automatically positioned to the address	A13NE (NE)	353	-	416131 433266
173	<b>Contemporary Trade Directory Entries</b> Name: I Q Windows Ltd Location: 191, Sunbridge Road, Bradford, West Yorkshire, BD1 2HQ Classification: Window Frame Manufacturers <b>Status: Inactive</b> Positional Accuracy: Automatically positioned to the address	A13NW (NW)	328	-	415644 433309
173	<b>Contemporary Trade Directory Entries</b> Name: Design Catering Location: 191, Sunbridge Road, Bradford, West Yorkshire, BD1 2HQ Classification: Catering Equipment <b>Status: Active</b> Positional Accuracy: Manually positioned to the address or location	A13NW (NW)	328	-	415644 433309
173	<b>Contemporary Trade Directory Entries</b> Name: R S Joinery Location: 191, Sunbridge Road, Bradford, West Yorkshire, BD1 2HQ Classification: Joinery Manufacturers <b>Status: Inactive</b> Positional Accuracy: Automatically positioned to the address	A13NW (NW)	328	-	415644 433309
173	<b>Contemporary Trade Directory Entries</b> Name: W S Auto Centre Location: Ground Floor, 26, Paradise Street, Bradford, BD1 2HR Classification: Garage Services <b>Status: Inactive</b> Positional Accuracy: Automatically positioned to the address	A13NW (NW)	331	-	415680 433335
173	<b>Contemporary Trade Directory Entries</b> Name: Bridge Patterns Location: 162, Sunbridge Road, Bradford, West Yorkshire, BD1 2HA Classification: Pattern Makers - Industrial <b>Status: Inactive</b> Positional Accuracy: Automatically positioned to the address	A13NW (NW)	331	-	415680 433335
173	<b>Contemporary Trade Directory Entries</b> Name: Sutcliffe Bros Ltd Location: Paradise Works, 164, Sunbridge Road, Bradford, West Yorkshire, BD1 2HF Classification: Fire Escapes & Evacuation Equipment <b>Status: Inactive</b> Positional Accuracy: Automatically positioned to the address	A13NW (NW)	331	-	415680 433335

Map ID	Details	Quadrant Reference (Compass Direction)	Estimated Distance From Site	Contact	NGR
173	<b>Contemporary Trade Directory Entries</b> Name: B M Tyres Location: 22, Paradise Street, BRADFORD, West Yorkshire, BD1 2HR Classification: Tyre Dealers <b>Status: Active</b> Positional Accuracy: Automatically positioned to the address	A13NW (NW)	331	-	415690 433340
173	<b>Contemporary Trade Directory Entries</b> Name: J J Fashions Ltd Location: Dyson Street, Bradford, West Yorkshire, BD1 2RS Classification: Clothing & Fabrics - Manufacturers <b>Status: Inactive</b> Positional Accuracy: Automatically positioned to the address	A18SW (NW)	372	-	415675 433379
173	<b>Contemporary Trade Directory Entries</b> Name: Systems Lighting Ltd Location: Dyson Street, Bradford, West Yorkshire, BD1 2RS Classification: Electrical Goods - Manufacturers & Wholesalers <b>Status: Inactive</b> Positional Accuracy: Automatically positioned in the proximity of the address	A18SW (NW)	372	-	415675 433379
174	<b>Contemporary Trade Directory Entries</b> Name: Fast Cash For Scrap Cars Location: 41, Sunbridge Road, Bradford, West Yorkshire, BD1 2AY Classification: Salvage Dealers <b>Status: Active</b> Positional Accuracy: Automatically positioned to the address	A14NW (E)	332	-	416202 433054
174	<b>Contemporary Trade Directory Entries</b> Name: Scrap Cars Vans Caravans Buyer Location: 41, Sunbridge Road, Bradford, West Yorkshire, BD1 2AY Classification: Car Breakers & Dismantlers <b>Status: Inactive</b> Positional Accuracy: Automatically positioned to the address	A14NW (E)	332	-	416202 433054
174	<b>Contemporary Trade Directory Entries</b> Name: Scrap Yard In Bradford Htt Location: 38, Sunbridge Road, Bradford, BD1 2DZ Classification: Car Breakers & Dismantlers <b>Status: Inactive</b> Positional Accuracy: Automatically positioned to the address	A14NW (E)	367	-	416235 433075
174	<b>Contemporary Trade Directory Entries</b> Name: Scooter Guys Location: 38, SUNBRIDGE ROAD, BRADFORD, BD1 2DZ Classification: Cycle Accessories, Manufacturers & Wholesalers <b>Status: Active</b> Positional Accuracy: Automatically positioned to the address	A14NW (E)	367	-	416235 433075
174	<b>Contemporary Trade Directory Entries</b> Name: Car Scrap Yards Location: 38 Sunbridge Rd, Bradford, West Yorkshire, BD1 2AA Classification: Scrap Yards <b>Status: Inactive</b> Positional Accuracy: Manually positioned to the address or location	A14NW (E)	369	-	416237 433076
174	<b>Contemporary Trade Directory Entries</b> Name: Sigma Scrap Yard In Bradford Location: Sunbridge Road, Bradford, West Yorkshire, BD1 2DZ Classification: Car Breakers & Dismantlers <b>Status: Inactive</b> Positional Accuracy: Manually positioned within the geographical locality	A14NW (E)	369	-	416237 433074
175	<b>Contemporary Trade Directory Entries</b> Name: Sedco Ltd Location: 40-42, Listerhills Road, Bradford, West Yorkshire, BD7 1HT Classification: Spraying - Paint & Coatings <b>Status: Inactive</b> Positional Accuracy: Automatically positioned to the address	A13NW (W)	342	-	415515 433161
176	<b>Contemporary Trade Directory Entries</b> Name: Nucrete Location: Glyde House, Bradford, West Yorkshire, BD5 0BQ Classification: Concrete Products <b>Status: Inactive</b> Positional Accuracy: Automatically positioned to the address	A13SE (SE)	345	-	416096 432752
176	<b>Contemporary Trade Directory Entries</b> Name: J A Innovate Ltd Location: Glyde House, Glydegate, Bradford, BD5 0BQ Classification: Lock Suppliers and Manufacturers <b>Status: Inactive</b> Positional Accuracy: Automatically positioned to the address	A13SE (SE)	345	-	416096 432752

Map ID	Details	Quadrant Reference (Compass Direction)	Estimated Distance From Site	Contact	NGR
176	<b>Contemporary Trade Directory Entries</b> Name: Lucid Cleaning & Facilities Services Ltd Location: Glyde House, Glydegate, Bradford, West Yorkshire, BD5 0BQ Classification: Commercial Cleaning Services <b>Status: Inactive</b> Positional Accuracy: Automatically positioned to the address	A13SE (SE)	347	-	416097 432751
176	<b>Contemporary Trade Directory Entries</b> Name: Morley Street Motors Location: Little Horton La, Bradford, West Yorkshire, BD5 0AB Classification: Garage Services <b>Status: Inactive</b> Positional Accuracy: Manually positioned to the road within the address or location	A13SE (SE)	355	-	416136 432780
177	<b>Contemporary Trade Directory Entries</b> Name: The Catalogue Centre Location: 34, James Street, Bradford, BD1 3PZ Classification: Electrical Goods Sales, Manufacturers & Wholesalers <b>Status: Inactive</b> Positional Accuracy: Automatically positioned to the address	A13NE (NE)	353	-	416131 433266
177	<b>Contemporary Trade Directory Entries</b> Name: S S Audio Video Ltd Location: 56, James Street, Bradford, West Yorkshire, BD1 3PZ Classification: Electrical Goods Sales, Manufacturers & Wholesalers <b>Status: Inactive</b> Positional Accuracy: Automatically positioned to the address	A13NE (NE)	354	-	416116 433283
177	<b>Contemporary Trade Directory Entries</b> Name: Finesse Jewellers Location: 19, James Street, Bradford, West Yorkshire, BD1 3PZ Classification: Jewellery Manufacturers & Repairers <b>Status: Inactive</b> Positional Accuracy: Automatically positioned to the address	A13NE (NE)	378	-	416147 433285
177	<b>Contemporary Trade Directory Entries</b> Name: Pound World Location: 12, John Street, Bradford, West Yorkshire, BD1 3JS Classification: Toiletries <b>Status: Inactive</b> Positional Accuracy: Automatically positioned to the address	A13NE (NE)	380	-	416120 433314
177	<b>Contemporary Trade Directory Entries</b> Name: Explore Dundee Location: 44-48 John Street, Bradford, West Yorkshire, BD1 3JS Classification: Bus & Coach Operators & Stations <b>Status: Active</b> Positional Accuracy: Manually positioned to the road within the address or location	A13NE (NE)	414	-	416136 433345
178	<b>Contemporary Trade Directory Entries</b> Name: On The Mark Environmental Cleaning Services Location: Millergate House, Upper Millergate, Bradford, West Yorkshire, BD1 1SX Classification: Commercial Cleaning Services <b>Status: Inactive</b> Positional Accuracy: Manually positioned to the address or location	A14NW (E)	356	-	416222 433084
178	<b>Contemporary Trade Directory Entries</b> Name: Klick Photopoint Location: 79, Kirkgate, Bradford, West Yorkshire, BD1 1SZ Classification: Photographic Processors <b>Status: Inactive</b> Positional Accuracy: Automatically positioned to the address	A14NW (E)	380	-	416237 433128
178	<b>Contemporary Trade Directory Entries</b> Name: Klick Location: 77-79, Kirkgate, Bradford, West Yorkshire, BD1 1PZ Classification: Photographic Processors <b>Status: Inactive</b> Positional Accuracy: Automatically positioned to the address	A14NW (E)	384	-	416241 433132
178	<b>Contemporary Trade Directory Entries</b> Name: Music Magpie Location: 58, Kirkgate, Bradford, BD1 1QT Classification: Electrical Goods Sales, Manufacturers & Wholesalers <b>Status: Active</b> Positional Accuracy: Automatically positioned to the address	A14NW (E)	400	-	416248 433161
179	<b>Contemporary Trade Directory Entries</b> Name: Selectaspex Location: 168, Kirkgate Market, Bradford, West Yorkshire, BD1 1TF Classification: Optical Goods - Manufacturers <b>Status: Inactive</b> Positional Accuracy: Automatically positioned to the address	A14NW (NE)	361	-	416196 433184

Map ID	Details	Quadrant Reference (Compass Direction)	Estimated Distance From Site	Contact	NGR
179	<b>Contemporary Trade Directory Entries</b> Name: Clear Colour Processing Location: 76, Godwin Street, Bradford, West Yorkshire, BD1 3PT Classification: Photographic Processors <b>Status: Inactive</b> Positional Accuracy: Automatically positioned to the address	A14NW (NE)	361	-	416196 433184
179	<b>Contemporary Trade Directory Entries</b> Name: Mk Toys Location: Kirkgate Market, Bradford, West Yorkshire, BD1 1TE Classification: Picture & Picture Frame Renovating & Restoring <b>Status: Inactive</b> Positional Accuracy: Manually positioned to the address or location	A14NW (NE)	361	-	416196 433184
179	<b>Contemporary Trade Directory Entries</b> Name: Max Spielmann Location: 4, Westgate Mall, Kirkgate Centre, Bradford, West Yorkshire, BD1 1QR Classification: Photographic Processors <b>Status: Inactive</b> Positional Accuracy: Automatically positioned to the address	A14NW (NE)	361	-	416196 433184
179	<b>Contemporary Trade Directory Entries</b> Name: T-Mobile Location: 46, Kirkgate, Bradford, West Yorkshire, BD1 1QT Classification: Mobile Phone Accessories and Car Kits <b>Status: Inactive</b> Positional Accuracy: Automatically positioned to the address	A14NW (NE)	361	-	416196 433184
179	<b>Contemporary Trade Directory Entries</b> Name: Perfumes & More Location: 125-126, Kirkgate Market, Bradford, BD1 1TF Classification: Perfume Suppliers <b>Status: Inactive</b> Positional Accuracy: Automatically positioned to the address	A14NW (NE)	371	-	416203 433192
180	<b>Contemporary Trade Directory Entries</b> Name: Cash Generator Location: 109, Godwin Street, Bradford, BD1 3PP Classification: Electrical Goods Sales, Manufacturers & Wholesalers <b>Status: Inactive</b> Positional Accuracy: Automatically positioned to the address	A13NE (NE)	362	-	416168 433234
181	<b>Contemporary Trade Directory Entries</b> Name: Bradford Brewery Ltd Location: 22, Rawson Road, Bradford, West Yorkshire, BD1 3SQ Classification: Brewers <b>Status: Inactive</b> Positional Accuracy: Automatically positioned to the address	A18SE (N)	369	-	415950 433395
182	<b>Contemporary Trade Directory Entries</b> Name: Mobile Clutch Repairs Location: 61, Listerhills Road, Bradford, West Yorkshire, BD7 1HZ Classification: Garage Services <b>Status: Inactive</b> Positional Accuracy: Automatically positioned to the address	A12NE (W)	372	-	415468 433120
182	<b>Contemporary Trade Directory Entries</b> Name: Pro Plus Plastics Location: 82 Richmond Rd, Bradford, West Yorkshire, BD7 1DL Classification: Plastic Products - Manufacturers <b>Status: Inactive</b> Positional Accuracy: Manually positioned to the road within the address or location	A12NE (W)	393	-	415440 433088
182	<b>Contemporary Trade Directory Entries</b> Name: Richmond Building Centre Location: 82 Richmond Road, Bradford, West Yorkshire, BD7 1DL Classification: Builders' Merchants <b>Status: Inactive</b> Positional Accuracy: Automatically positioned to the address	A12NE (W)	394	-	415443 433108
183	<b>Contemporary Trade Directory Entries</b> Name: Quality Yorkshire Pie Company Location: 208-209 Oastler Shopping Centre, Inkersley Road, Bradford, West Yorkshire, BD1 4RS Classification: Food Products - Manufacturers <b>Status: Inactive</b> Positional Accuracy: Manually positioned to the address or location	A13NE (NE)	377	-	416046 433361

Map ID	Details	Quadrant Reference (Compass Direction)	Estimated Distance From Site	Contact	NGR
183	<b>Contemporary Trade Directory Entries</b> Name: Sparkle Location: 104, John Street Market, Bradford, West Yorkshire, BD1 3SS Classification: Cleaning Services - Domestic <b>Status: Inactive</b> Positional Accuracy: Automatically positioned to the address	A18SE (NE)	383	-	416046 433368
183	<b>Contemporary Trade Directory Entries</b> Name: Caz'S Electrical Corner Location: 81, John Street Market, Bradford, West Yorkshire, BD1 3SS Classification: Electrical Goods Sales, Manufacturers & Wholesalers <b>Status: Inactive</b> Positional Accuracy: Automatically positioned to the address	A18SE (NE)	383	-	416046 433368
183	<b>Contemporary Trade Directory Entries</b> Name: Shopmobility Location: 174, John Street Market, Bradford, West Yorkshire, BD1 3ST Classification: Disability Equipment - Manufacturers & Suppliers <b>Status: Inactive</b> Positional Accuracy: Automatically positioned to the address	A18SE (NE)	383	-	416046 433368
183	<b>Contemporary Trade Directory Entries</b> Name: Pundit Drapery Location: 73, John Street Market, Bradford, West Yorkshire, BD1 3SS Classification: Knitwear Manufacturers & Wholesalers <b>Status: Inactive</b> Positional Accuracy: Automatically positioned to the address	A18SE (NE)	383	-	416046 433368
183	<b>Contemporary Trade Directory Entries</b> Name: Trendy Kids Location: 46-47, John Street Market, Bradford, West Yorkshire, BD1 3SR Classification: Children & Babywear - Manufacturers & Wholesalers <b>Status: Inactive</b> Positional Accuracy: Automatically positioned to the address	A18SE (NE)	383	-	416046 433368
183	<b>Contemporary Trade Directory Entries</b> Name: Caz Domestic Location: 80, John Street Market, Bradford, BD1 3SS Classification: Domestic Appliances - Servicing, Repairs & Parts <b>Status: Inactive</b> Positional Accuracy: Automatically positioned to the address	A18SE (NE)	394	-	416043 433381
184	<b>Contemporary Trade Directory Entries</b> Name: Rossi'S Ices Location: 141, Richmond Road, Bradford, West Yorkshire, BD7 1DL Classification: Ice Cream Manufacturers & Suppliers <b>Status: Active</b> Positional Accuracy: Automatically positioned to the address	A12NE (W)	383	-	415445 433030
184	<b>Contemporary Trade Directory Entries</b> Name: Guardian Aluminium Location: 141, Richmond Road, Bradford, West Yorkshire, BD7 1DL Classification: Aluminium Fabricators <b>Status: Inactive</b> Positional Accuracy: Automatically positioned to the address	A12NE (W)	383	-	415445 433030
185	<b>Contemporary Trade Directory Entries</b> Name: Scrap Car Now Today Cash Bradford Location: 26-28, Sunbridge Road, Bradford, West Yorkshire, BD1 2AA Classification: Car Breakers & Dismantlers <b>Status: Inactive</b> Positional Accuracy: Automatically positioned to the address	A14NW (E)	393	-	416262 433072
185	<b>Contemporary Trade Directory Entries</b> Name: Sunwin Alfa Romeo Location: 13-15, Sunbridge Road, Bradford, West Yorkshire, BD1 2AY Classification: Car Dealers <b>Status: Inactive</b> Positional Accuracy: Automatically positioned to the address	A14NW (E)	402	-	416273 433037
185	<b>Contemporary Trade Directory Entries</b> Name: Light Wick Location: Refuge Buildings, 9-11 Sunbridge Road, Bradford, West Yorkshire, BD1 2AZ Classification: Candle Manufacturers & Suppliers <b>Status: Active</b> Positional Accuracy: Automatically positioned to the address	A14NW (E)	414	-	416285 433036
185	<b>Contemporary Trade Directory Entries</b> Name: Cand-Ellen Location: 9a, Sunbridge Road, Bradford, BD1 2AZ Classification: Candle Manufacturers & Suppliers <b>Status: Inactive</b> Positional Accuracy: Automatically positioned to the address	A14NW (E)	419	-	416290 433034



Map ID	Details	Quadrant Reference (Compass Direction)	Estimated Distance From Site	Contact	NGR
185	<b>Contemporary Trade Directory Entries</b> Name: D & J Firth Ltd Location: 13, Ivegate, Bradford, West Yorkshire, BD1 1SQ Classification: Toiletries <b>Status: Inactive</b> Positional Accuracy: Automatically positioned to the address	A14NW (E)	442	-	416311 433066
186	<b>Contemporary Trade Directory Entries</b> Name: Power Performance Cars Location: Unit 9, Norcroft Industrial Estate, Norcroft Street, Bradford, West Yorkshire, BD7 1JA Classification: Garage Services <b>Status: Inactive</b> Positional Accuracy: Automatically positioned to the address	A12NE (W)	403	-	415446 433153
186	<b>Contemporary Trade Directory Entries</b> Name: One Stop Car Clinic Ltd Location: Unit 8, Norcroft Industrial Estate, Norcroft Street, Bradford, BD7 1JA Classification: Garage Services <b>Status: Active</b> Positional Accuracy: Automatically positioned to the address	A12NE (W)	432	-	415416 433154
186	<b>Contemporary Trade Directory Entries</b> Name: J J Auto Centres Location: Unit 5, Norcroft Industrial Estate, Norcroft Street, Bradford, West Yorkshire, BD7 1JA Classification: Exhaust & Shock Absorber Centres <b>Status: Inactive</b> Positional Accuracy: Automatically positioned to the address	A12NE (NW)	437	-	415436 433218
186	<b>Contemporary Trade Directory Entries</b> Name: Bartle & Moore Location: Norcroft Industrial Estate, Norcroft Street, Bradford, West Yorkshire, BD7 1JA Classification: Engineers - General <b>Status: Inactive</b> Positional Accuracy: Automatically positioned in the proximity of the address	A12NE (W)	449	-	415410 433187
186	<b>Contemporary Trade Directory Entries</b> Name: Pak Imperial Plastic Industries Location: Norcroft Industrial Estate, Norcroft Street, Bradford, West Yorkshire, BD7 1JA Classification: Plastics - Injection Moulding <b>Status: Inactive</b> Positional Accuracy: Automatically positioned in the proximity of the address	A12NE (W)	449	-	415410 433187
186	<b>Contemporary Trade Directory Entries</b> Name: Gilpins Plastic Fabrications Location: Norcroft Industrial Estate, Norcroft Street, Bradford, West Yorkshire, BD7 1JA Classification: Plastics - Machinery & Equipment Manufacturers <b>Status: Inactive</b> Positional Accuracy: Automatically positioned in the proximity of the address	A12NE (W)	449	-	415410 433187
186	<b>Contemporary Trade Directory Entries</b> Name: Gilpins Metal Finishing Equipment Location: Norcroft Industrial Estate, Norcroft Street, Bradford, West Yorkshire, BD7 1JA Classification: Metal Finishing Services <b>Status: Inactive</b> Positional Accuracy: Automatically positioned in the proximity of the address	A12NE (W)	449	-	415410 433187
186	<b>Contemporary Trade Directory Entries</b> Name: H & I Autos Location: Unit 2, Norcroft Industrial Estate, Norcroft Street, Bradford, West Yorkshire, BD7 1JA Classification: Garage Services <b>Status: Inactive</b> Positional Accuracy: Automatically positioned to the address	A12NE (NW)	456	-	415412 433210
186	<b>Contemporary Trade Directory Entries</b> Name: K A D Customz Location: Unit 3, Norcroft Industrial Estate, Norcroft Street, Bradford, West Yorkshire, BD7 1JA Classification: Car Body Repairs <b>Status: Inactive</b> Positional Accuracy: Manually positioned to the address or location	A12NE (NW)	456	-	415412 433210
186	<b>Contemporary Trade Directory Entries</b> Name: Kad Customz Location: Unit 2-3, Norcroft Industrial Estate, Norcroft Street, Bradford, West Yorkshire, BD7 1JA Classification: Car Body Repairs <b>Status: Inactive</b> Positional Accuracy: Manually positioned to the address or location	A12NE (NW)	456	-	415412 433210

Map ID	Details	Quadrant Reference (Compass Direction)	Estimated Distance From Site	Contact	NGR
187	<p><b>Contemporary Trade Directory Entries</b></p> <p>Name: The Perfume Shop Bradford            Location: 7 Central Square, Bradford, West Yorkshire, BD1 1QU            Classification: Perfume Suppliers  <b>Status: Active</b>            Positional Accuracy: Manually positioned to the address or location</p>	A14NW (NE)	415	-	416232 433232
188	<p><b>Contemporary Trade Directory Entries</b></p> <p>Name: Stockton Shipping Service Ltd            Location: 168, Westgate, Bradford, West Yorkshire, BD1 2RN            Classification: Freight Forwarders  <b>Status: Inactive</b>            Positional Accuracy: Automatically positioned to the address</p>	A18SW (N)	419	-	415841 433463
188	<p><b>Contemporary Trade Directory Entries</b></p> <p>Name: Jewellery Box            Location: 174, Westgate, Bradford, West Yorkshire, BD1 2RN            Classification: Jewellery Manufacturers &amp; Repairers  <b>Status: Inactive</b>            Positional Accuracy: Automatically positioned to the address</p>	A18SW (N)	430	-	415828 433474
189	<p><b>Contemporary Trade Directory Entries</b></p> <p>Name: Richmond Tyres            Location: 159, Richmond Road, Bradford, BD7 1DL            Classification: Tyre Dealers  <b>Status: Inactive</b>            Positional Accuracy: Automatically positioned to the address</p>	A12NE (W)	423	-	415410 433091
190	<p><b>Contemporary Trade Directory Entries</b></p> <p>Name: Bradford B M W            Location: 181a Thornton Road, Bradford, West Yorkshire, BD1 2JD            Classification: Garage Services  <b>Status: Active</b>            Positional Accuracy: Manually positioned within the geographical locality</p>	A12NE (NW)	432	-	415490 433301
190	<p><b>Contemporary Trade Directory Entries</b></p> <p>Name: Flaming Good Fires            Location: 183, Thornton Road, Bradford, BD1 2JD            Classification: Fireplaces &amp; Mantelpieces  <b>Status: Active</b>            Positional Accuracy: Automatically positioned to the address</p>	A12NE (NW)	457	-	415468 433314
190	<p><b>Contemporary Trade Directory Entries</b></p> <p>Name: Andante            Location: 183 Thornton Road, Bradford, West Yorkshire, BD1 2JD            Classification: Freight Forwarders  <b>Status: Inactive</b>            Positional Accuracy: Automatically positioned to the address</p>	A12NE (NW)	457	-	415468 433314
190	<p><b>Contemporary Trade Directory Entries</b></p> <p>Name: Andante Freight Ltd            Location: Golf Cargo Terminal, 183 Thornton Road, Bradford, West Yorkshire, BD1 2JD            Classification: Freight Forwarders  <b>Status: Active</b>            Positional Accuracy: Automatically positioned to the address</p>	A12NE (NW)	457	-	415468 433314
190	<p><b>Contemporary Trade Directory Entries</b></p> <p>Name: Fairburn Flaming Good Fires            Location: 183, Thornton Road, Bradford, West Yorkshire, BD1 2JD            Classification: Fireplaces &amp; Mantelpieces  <b>Status: Inactive</b>            Positional Accuracy: Automatically positioned to the address</p>	A12NE (NW)	465	-	415460 433318
191	<p><b>Contemporary Trade Directory Entries</b></p> <p>Name: West Riding Cleaning Co Ltd            Location: 3 Vaughan St, Westgate, Bradford, West Yorkshire, BD1 2LW            Classification: Carpet, Curtain &amp; Upholstery Cleaners  <b>Status: Inactive</b>            Positional Accuracy: Manually positioned to the address or location</p>	A18SW (N)	437	-	415676 433450
192	<p><b>Contemporary Trade Directory Entries</b></p> <p>Name: Concept Life Sciences            Location: Unit 67, Campus Road, Listerhills Science Park, Bradford, BD7 1HR            Classification: Laboratories  <b>Status: Active</b>            Positional Accuracy: Automatically positioned to the address</p>	A12NE (W)	453	-	415375 433048
193	<p><b>Contemporary Trade Directory Entries</b></p> <p>Name: Rock Of Horeb            Location: 49, Darley Street, Bradford, West Yorkshire, BD1 3HN            Classification: Food Products - Manufacturers  <b>Status: Inactive</b>            Positional Accuracy: Automatically positioned to the address</p>	A14NW (NE)	455	-	416215 433325

Map ID	Details	Quadrant Reference (Compass Direction)	Estimated Distance From Site	Contact	NGR
194	<b>Contemporary Trade Directory Entries</b> Name: Bedecking Location: 30, Ashgrove, Bradford, West Yorkshire, BD7 1BN Classification: Tableware <b>Status: Inactive</b> Positional Accuracy: Automatically positioned to the address	A8NW (S)	467	-	415667 432581
195	<b>Contemporary Trade Directory Entries</b> Name: Pro Am Imaging Ltd Location: 17, Northgate, Bradford, West Yorkshire, BD1 3JR Classification: Photographic Processors <b>Status: Inactive</b> Positional Accuracy: Automatically positioned to the address	A18SE (NE)	471	-	416149 433406
195	<b>Contemporary Trade Directory Entries</b> Name: Myron Hunka Location: 8a, North Parade, Bradford, West Yorkshire, BD1 3HT Classification: Jewellery Manufacturers & Repairers <b>Status: Inactive</b> Positional Accuracy: Automatically positioned to the address	A18SE (NE)	494	-	416182 433411
195	<b>Contemporary Trade Directory Entries</b> Name: The Electrolysis Clinic Marilyn Johnson Location: 16, North Parade, Bradford, West Yorkshire, BD1 3HT Classification: Electrolysis <b>Status: Inactive</b> Positional Accuracy: Automatically positioned to the address	A18SE (NE)	504	-	416159 433441
195	<b>Contemporary Trade Directory Entries</b> Name: Scrap Yard In Bradford Htt Location: 29, Manor Row, Bradford, West Yorkshire, BD1 4PS Classification: Car Breakers & Dismantlers <b>Status: Inactive</b> Positional Accuracy: Automatically positioned to the address	A19SW (NE)	540	-	416201 433455
195	<b>Contemporary Trade Directory Entries</b> Name: Car Scraping Scrap Yards In Bradford Location: 29, Manor Row, Bradford, West Yorkshire, BD1 4PS Classification: Car Breakers & Dismantlers <b>Status: Inactive</b> Positional Accuracy: Automatically positioned to the address	A19SW (NE)	540	-	416201 433455
195	<b>Contemporary Trade Directory Entries</b> Name: Reman-Tec Ltd Location: Malik House, 29, Manor Row, Bradford, West Yorkshire, BD1 4PS Classification: Commercial Vehicle Servicing, Repairs, Parts & Accessories <b>Status: Inactive</b> Positional Accuracy: Automatically positioned to the address	A19SW (NE)	540	-	416201 433455
195	<b>Contemporary Trade Directory Entries</b> Name: Dalta Scrap Yards Bradford Location: Suite 1a, Malik House, 29, Manor Row, Bradford, BD1 4PS Classification: Car Breakers & Dismantlers <b>Status: Active</b> Positional Accuracy: Automatically positioned to the address	A19SW (NE)	540	-	416198 433457
195	<b>Contemporary Trade Directory Entries</b> Name: Door 2 Door Mail Location: Suite 27, Malik House, 29, Manor Row, Bradford, BD1 4PS Classification: Distribution Services <b>Status: Active</b> Positional Accuracy: Automatically positioned to the address	A19SW (NE)	540	-	416198 433457
196	<b>Contemporary Trade Directory Entries</b> Name: W & H Autos Location: Unit 5, Main Rd, Brockley, Bradford, West Yorkshire, BD7 1JU Classification: Garage Services <b>Status: Inactive</b> Positional Accuracy: Manually positioned within the geographical locality	A12NE (W)	479	-	415375 433180
196	<b>Contemporary Trade Directory Entries</b> Name: Norwood Garage Shipley Location: Listerhills Road, Bradford, West Yorkshire, BD7 1JR Classification: Garage Services <b>Status: Inactive</b> Positional Accuracy: Automatically positioned to the address	A12NE (W)	492	-	415354 433157
196	<b>Contemporary Trade Directory Entries</b> Name: Trade Window Systems Location: Listerhills Road, Bradford, West Yorkshire, BD7 1JR Classification: PVC-U Products - Manufacturers & Suppliers <b>Status: Inactive</b> Positional Accuracy: Automatically positioned to the address	A12NE (W)	492	-	415354 433157

Map ID	Details	Quadrant Reference (Compass Direction)	Estimated Distance From Site	Contact	NGR
196	<b>Contemporary Trade Directory Entries</b> Name: Dixon Car Clinic Location: Listerhills Road, Bradford, West Yorkshire, BD7 1JR Classification: Garage Services <b>Status: Inactive</b> Positional Accuracy: Automatically positioned to the address	A12NE (W)	492	-	415354 433157
196	<b>Contemporary Trade Directory Entries</b> Name: Enkahnz Location: 106, Listerhills Road, Bradford, West Yorkshire, BD7 1JR Classification: Car Body Repairs <b>Status: Inactive</b> Positional Accuracy: Automatically positioned to the address	A12NE (W)	492	-	415354 433157
196	<b>Contemporary Trade Directory Entries</b> Name: Fingerprint Location: 106, Listerhills Road, Bradford, West Yorkshire, BD7 1JR Classification: Printers <b>Status: Inactive</b> Positional Accuracy: Automatically positioned to the address	A12NE (W)	492	-	415354 433157
196	<b>Contemporary Trade Directory Entries</b> Name: J B Hardware Location: 106, Listerhills Road, Bradford, West Yorkshire, BD7 1JR Classification: Hardware <b>Status: Inactive</b> Positional Accuracy: Automatically positioned to the address	A12NE (W)	492	-	415354 433157
196	<b>Contemporary Trade Directory Entries</b> Name: Listerhill Windows Location: 106, Listerhills Road, Bradford, West Yorkshire, BD7 1JR Classification: Window Frame Manufacturers <b>Status: Inactive</b> Positional Accuracy: Automatically positioned to the address	A12NE (W)	492	-	415354 433157
196	<b>Contemporary Trade Directory Entries</b> Name: Bradford Catering Supplies Location: 106, Listerhills Road, Bradford, West Yorkshire, BD7 1JR Classification: Tungsten Tool Manufacturers & Distributors <b>Status: Inactive</b> Positional Accuracy: Automatically positioned to the address	A12NE (W)	492	-	415354 433157
196	<b>Contemporary Trade Directory Entries</b> Name: Ocean Windows & Glass Location: 106, Listerhills Road, Bradford, West Yorkshire, BD7 1JR Classification: Window Frame Manufacturers <b>Status: Inactive</b> Positional Accuracy: Automatically positioned to the address	A12NE (W)	492	-	415354 433157
196	<b>Contemporary Trade Directory Entries</b> Name: Francis Moore Textiles Location: Unit 9/10, Cuckoo Nest Industrial Estate, Norcroft Street, Bradford, West Yorkshire, BD7 1JU Classification: Clothing Accessory Manufacturers <b>Status: Inactive</b> Positional Accuracy: Automatically positioned to the address	A12NE (W)	498	-	415358 433189
197	<b>Contemporary Trade Directory Entries</b> Name: Vantage Trading Ltd Location: Unit 55 Science Park, Campus Road, Bradford, West Yorkshire, BD7 1HR Classification: Road Haulage Services <b>Status: Active</b> Positional Accuracy: Manually positioned to the address or location	A12NE (W)	487	-	415345 433086
197	<b>Contemporary Trade Directory Entries</b> Name: S G S United Kingdom Ltd Location: 41-43, Campus Road, Bradford, BD7 1HR Classification: Laboratories <b>Status: Active</b> Positional Accuracy: Automatically positioned to the address	A12NE (W)	512	-	415316 433027
197	<b>Contemporary Trade Directory Entries</b> Name: Nectar Therapeutics (UK) Ltd Location: Unit 69, Campus Road, Listerhills Science Park, Bradford, West Yorkshire, BD7 1HR Classification: Chemicals & Allied Products <b>Status: Inactive</b> Positional Accuracy: Automatically positioned to the address	A12NE (W)	519	-	415311 433065

Map ID	Details	Quadrant Reference (Compass Direction)	Estimated Distance From Site	Contact	NGR
197	<b>Contemporary Trade Directory Entries</b> Name: B P Service Station Location: 93 Listerhills Road, Bradford, West Yorkshire Classification: Petrol Filling Stations <b>Status: Inactive</b> Positional Accuracy: Automatically positioned to the address	A12NE (W)	538	-	415292 433072
198	<b>Contemporary Trade Directory Entries</b> Name: Easydeck Uk Ltd Location: Industry Mills, Sugden Street, Bradford, West Yorkshire, BD1 2JW Classification: Fireplaces & Mantelpieces <b>Status: Inactive</b> Positional Accuracy: Automatically positioned to the address	A17SE (NW)	488	-	415479 433376
198	<b>Contemporary Trade Directory Entries</b> Name: M & A Mantels Location: Industry Mills, Sugden Street, Bradford, West Yorkshire, BD1 2JW Classification: Fireplaces & Mantelpieces <b>Status: Inactive</b> Positional Accuracy: Automatically positioned to the address	A17SE (NW)	488	-	415479 433376
198	<b>Contemporary Trade Directory Entries</b> Name: Fireplace Factors Ltd Location: Industry Mills, Sugden Street, Bradford, West Yorkshire, BD1 2JW Classification: Fireplaces & Mantelpieces <b>Status: Inactive</b> Positional Accuracy: Automatically positioned to the address	A17SE (NW)	488	-	415479 433376
199	<b>Contemporary Trade Directory Entries</b> Name: Auto Assist Ltd Location: 106 Listerhills Road, Bradford, West Yorkshire, BD7 1JR Classification: Car Breakdown & Recovery Services <b>Status: Active</b> Positional Accuracy: Automatically positioned to the address	A12NE (W)	497	-	415344 433138
199	<b>Contemporary Trade Directory Entries</b> Name: Gray & Holland Location: 114, Listerhills Road, Bradford, West Yorkshire, BD7 1JR Classification: Electrical Engineers <b>Status: Inactive</b> Positional Accuracy: Automatically positioned to the address	A12NE (W)	506	-	415333 433127
199	<b>Contemporary Trade Directory Entries</b> Name: Lister Hills Location: 1, Morpeth Street, Bradford, West Yorkshire, BD7 1JS Classification: Mot Testing Centres <b>Status: Inactive</b> Positional Accuracy: Automatically positioned to the address	A12NE (W)	546	-	415292 433129
200	<b>Contemporary Trade Directory Entries</b> Name: Associated Co-Operative Creameries Location: Sunbridge Rd, Bradford, West Yorkshire, BD1 2LF Classification: Dairies <b>Status: Inactive</b> Positional Accuracy: Manually positioned to the address or location	A18SW (NW)	498	-	415554 433454
200	<b>Contemporary Trade Directory Entries</b> Name: Medina Dairy Location: Sunbridge Road, Bradford, West Yorkshire, BD1 2LF Classification: Dairies <b>Status: Active</b> Positional Accuracy: Automatically positioned to the address	A18SW (NW)	498	-	415555 433455
201	<b>Contemporary Trade Directory Entries</b> Name: Auto Hall Location: Unit 1, Handel Street, Listerhills, Bradford, BD7 1JB Classification: Garage Services <b>Status: Active</b> Positional Accuracy: Automatically positioned to the address	A12NE (NW)	499	-	415378 433240
201	<b>Contemporary Trade Directory Entries</b> Name: Cogtec Ltd Location: Unit 1, Handel Street, Listerhills, Bradford, BD7 1JB Classification: Gearboxes <b>Status: Inactive</b> Positional Accuracy: Automatically positioned to the address	A12NE (NW)	499	-	415378 433240
202	<b>Contemporary Trade Directory Entries</b> Name: Fairburn Location: Devonshire House Mills, Jowett Street, Bradford, West Yorkshire, BD1 2JX Classification: Fireplaces & Mantelpieces <b>Status: Inactive</b> Positional Accuracy: Automatically positioned to the address	A17SE (NW)	500	-	415462 433376

Map ID	Details	Quadrant Reference (Compass Direction)	Estimated Distance From Site	Contact	NGR
202	<b>Contemporary Trade Directory Entries</b> Name: M D R Motor Company Location: Jowett Works, Jowett Street, Bradford, BD1 2JX Classification: Garage Services <b>Status: Active</b> Positional Accuracy: Automatically positioned to the address	A17SE (NW)	514	-	415457 433390
202	<b>Contemporary Trade Directory Entries</b> Name: Cluckies Location: Cluckies House, Jowett Street, Bradford, West Yorkshire, BD1 2JX Classification: Meat - Wholesale <b>Status: Inactive</b> Positional Accuracy: Manually positioned within the geographical locality	A17SE (NW)	516	-	415456 433393
202	<b>Contemporary Trade Directory Entries</b> Name: Multibrands International Location: Jowett Street, Bradford, West Yorkshire, BD1 2JX Classification: Manufacturers <b>Status: Inactive</b> Positional Accuracy: Automatically positioned to the address	A17SE (NW)	545	-	415419 433394
202	<b>Contemporary Trade Directory Entries</b> Name: Johnstone'S Decorating Centre Location: Jowett Street, Bradford, BD1 2JX Classification: Painting & Decorating Supplies <b>Status: Inactive</b> Positional Accuracy: Automatically positioned to the address	A17SE (NW)	545	-	415419 433394
202	<b>Contemporary Trade Directory Entries</b> Name: Inter County Link Ltd Location: Jowett Street, Bradford, West Yorkshire, BD1 2JX Classification: Distribution Services <b>Status: Inactive</b> Positional Accuracy: Automatically positioned to the address	A17SE (NW)	545	-	415419 433394
202	<b>Contemporary Trade Directory Entries</b> Name: Alpine Transport Services Ltd Location: Jowett St, Bradford, West Yorkshire, BD1 2JX Classification: Road Haulage Services <b>Status: Inactive</b> Positional Accuracy: Manually positioned to the road within the address or location	A17SE (NW)	546	-	415451 433430
203	<b>Contemporary Trade Directory Entries</b> Name: J Marcham & Son Ltd Location: 23, Piccadilly, Bradford, West Yorkshire, BD1 3NJ Classification: Asphalt & Coated Macadam Laying Contractors <b>Status: Inactive</b> Positional Accuracy: Automatically positioned to the address	A14NW (NE)	509	-	416272 433341
204	<b>Contemporary Trade Directory Entries</b> Name: The Perfume Shop Location: 32, Bank Street, Bradford, West Yorkshire, BD1 1PR Classification: Perfume Suppliers <b>Status: Inactive</b> Positional Accuracy: Automatically positioned to the address	A14NW (E)	511	-	416360 433177
205	<b>Contemporary Trade Directory Entries</b> Name: Trafford Discount Ltd Location: 35-43, North Parade, Bradford, West Yorkshire, BD1 3JH Classification: Wallpapers & Wall Coverings <b>Status: Inactive</b> Positional Accuracy: Automatically positioned to the address	A18SE (NE)	513	-	416101 433485
205	<b>Contemporary Trade Directory Entries</b> Name: Recycled Leathers Location: 30, North Parade, Bradford, West Yorkshire, BD1 3HZ Classification: Leather Goods - Cleaning <b>Status: Inactive</b> Positional Accuracy: Automatically positioned to the address	A18SE (NE)	516	-	416144 433465
205	<b>Contemporary Trade Directory Entries</b> Name: Scrap My Car Now For Money Bradford Kws Location: 35-37, Manor Row, Bradford, BD1 4PS Classification: Car Breakers & Dismantlers <b>Status: Inactive</b> Positional Accuracy: Automatically positioned to the address	A18SE (NE)	536	-	416146 433486
206	<b>Contemporary Trade Directory Entries</b> Name: Nbc Bird & Pest Solutions Location: Bridge St, Bradford, West Yorkshire, BD1 1JE Classification: Pest & Vermin Control <b>Status: Inactive</b> Positional Accuracy: Manually positioned within the geographical locality	A14SW (E)	520	-	416391 433012

Map ID	Details	Quadrant Reference (Compass Direction)	Estimated Distance From Site	Contact	NGR
206	<b>Contemporary Trade Directory Entries</b> Name: Klick Photopoint Location: 61, Market Street, Bradford, West Yorkshire, BD1 1NE Classification: Photographic Processors <b>Status: Inactive</b> Positional Accuracy: Automatically positioned to the address	A14NW (E)	538	-	416408 433052
206	<b>Contemporary Trade Directory Entries</b> Name: Klick Location: 61, Market Street, Bradford, West Yorkshire, BD1 1NE Classification: Photographic Processors <b>Status: Inactive</b> Positional Accuracy: Automatically positioned to the address	A14NW (E)	538	-	416408 433052
206	<b>Contemporary Trade Directory Entries</b> Name: Johnson Cleaners (Uk) Ltd Location: 65, Market Street, Bradford, West Yorkshire, BD1 1NE Classification: Dry Cleaners <b>Status: Inactive</b> Positional Accuracy: Automatically positioned to the address	A14NW (E)	540	-	416411 433040
207	<b>Contemporary Trade Directory Entries</b> Name: Knightsbridge Furniture Ltd Location: 191 Thornton Road, Bradford, West Yorkshire, BD1 2JT Classification: Furniture - Reproduction <b>Status: Active</b> Positional Accuracy: Automatically positioned to the address	A12NE (NW)	522	-	415405 433337
208	<b>Contemporary Trade Directory Entries</b> Name: Uk Blinds Location: Sharpe St, Bradford, West Yorkshire, BD5 0QJ Classification: Blinds, Awnings & Canopies <b>Status: Inactive</b> Positional Accuracy: Manually positioned to the road within the address or location	A9NW (SE)	526	-	416226 432626
209	<b>Contemporary Trade Directory Entries</b> Name: Agis Autogas Location: Hodgson House, 221, Sunbridge Road, Bradford, BD1 2LG Classification: Oil & Gas Extraction <b>Status: Inactive</b> Positional Accuracy: Automatically positioned to the address	A17SE (NW)	527	-	415486 433438
209	<b>Contemporary Trade Directory Entries</b> Name: Champion Hire Location: Jowett Works, Jowett Street, Bradford, West Yorkshire, BD1 2JX Classification: Machine Tool Accessories & Services <b>Status: Inactive</b> Positional Accuracy: Automatically positioned to the address	A17SE (NW)	527	-	415486 433438
210	<b>Contemporary Trade Directory Entries</b> Name: V G Davies Location: Equity House, 40, Piccadilly, Bradford, West Yorkshire, BD1 3NN Classification: Jewellery Manufacturers & Repairers <b>Status: Inactive</b> Positional Accuracy: Automatically positioned to the address	A19SW (NE)	535	-	416259 433395
211	<b>Contemporary Trade Directory Entries</b> Name: Lightspeed Communications Ltd Location: 4A Hallfield Rd, Bradford, West Yorkshire, BD1 3RQ Classification: Fibre Optics <b>Status: Inactive</b> Positional Accuracy: Manually positioned to the road within the address or location	A18SW (N)	542	-	415833 433586
212	<b>Contemporary Trade Directory Entries</b> Name: Advanced Gel Technology Location: Unit 41, Campus Road, Listerhills Science Park, Bradford, West Yorkshire, BD7 1HR Classification: Chemical Manufacturers <b>Status: Inactive</b> Positional Accuracy: Automatically positioned in the proximity of the address	A12SE (W)	543	-	415287 432978
212	<b>Contemporary Trade Directory Entries</b> Name: Combicall Ltd Location: Campus Rd, Listerhills Science Pk, Bradford, West Yorkshire, BD7 1HR Classification: Gas Companies <b>Status: Inactive</b> Positional Accuracy: Manually positioned to the road within the address or location	A12SE (W)	549	-	415282 432964

Map ID	Details	Quadrant Reference (Compass Direction)	Estimated Distance From Site	Contact	NGR
212	<b>Contemporary Trade Directory Entries</b> Name: Orbitech Ems Location: Campus Rd, Listerhills Science Pk, Bradford, West Yorkshire, BD7 1HR Classification: Electronic Component Manufacturers & Distributors <b>Status: Inactive</b> Positional Accuracy: Manually positioned to the road within the address or location	A12SE (W)	570	-	415263 432944
213	<b>Contemporary Trade Directory Entries</b> Name: Eye-Dale Ltd Location: Unit 39, Campus Road, Listerhills Science Park, Bradford, BD7 1HR Classification: Laboratories <b>Status: Active</b> Positional Accuracy: Automatically positioned to the address	A12SE (W)	544	-	415284 432998
213	<b>Contemporary Trade Directory Entries</b> Name: Btl Medical Ltd Location: Unit 31, Campus Road, Listerhills Science Park, Bradford, West Yorkshire, BD7 1HR Classification: Electrical Engineers <b>Status: Inactive</b> Positional Accuracy: Automatically positioned to the address	A12SE (W)	568	-	415261 432988
213	<b>Contemporary Trade Directory Entries</b> Name: B P Service Station Location: 93, Listerhills Road, Bradford, West Yorkshire, BD7 1JT Classification: Petrol Filling Stations <b>Status: Active</b> Positional Accuracy: Manually positioned to the address or location	A12NE (W)	575	-	415253 433031
213	<b>Contemporary Trade Directory Entries</b> Name: Optical Test & Calibration Ltd Location: Unit 21-23, Campus Road, Listerhills Science Park, Bradford, West Yorkshire, BD7 1HR Classification: Testing, Inspection & Calibration Equipment Manufacturers <b>Status: Active</b> Positional Accuracy: Automatically positioned to the address	A12SE (W)	592	-	415236 433011
214	<b>Contemporary Trade Directory Entries</b> Name: Grange Engineering Co Ltd Location: Melville Street, Bradford, West Yorkshire, BD7 1JD Classification: Engineers - General <b>Status: Inactive</b> Positional Accuracy: Automatically positioned to the address	A12NE (W)	549	-	415307 433198
214	<b>Contemporary Trade Directory Entries</b> Name: Eye-Tag Ltd Location: Melville Street, Bradford, West Yorkshire, BD7 1JD Classification: Print Finishers <b>Status: Active</b> Positional Accuracy: Automatically positioned to the address	A12NE (W)	549	-	415307 433198
214	<b>Contemporary Trade Directory Entries</b> Name: Listerhills Salvage Location: Unit 1, Handel Street, Listerhills, BRADFORD, West Yorkshire, BD7 1JB Classification: Car Breakers & Dismantlers <b>Status: Active</b> Positional Accuracy: Automatically positioned to the address	A12NE (W)	554	-	415306 433209
214	<b>Contemporary Trade Directory Entries</b> Name: Greenphase Landfill Ltd Location: Handel Street, Listerhills, Bradford, West Yorkshire, BD7 1JB Classification: Waste Disposal Services <b>Status: Inactive</b> Positional Accuracy: Automatically positioned to the address	A12NE (W)	558	-	415314 433242
215	<b>Contemporary Trade Directory Entries</b> Name: Metro Launderette Location: 101a, Little Horton Lane, Bradford, West Yorkshire, BD5 0BU Classification: Dry Cleaners <b>Status: Active</b> Positional Accuracy: Automatically positioned to the address	A8NE (S)	549	-	416018 432480
216	<b>Contemporary Trade Directory Entries</b> Name: Northern Auto Care Ltd Location: 1, Morpeth Street, Bradford, BD7 1JS Classification: Garage Services <b>Status: Active</b> Positional Accuracy: Automatically positioned to the address	A12NE (W)	565	-	415268 433103



Map ID	Details	Quadrant Reference (Compass Direction)	Estimated Distance From Site	Contact	NGR
217	<b>Contemporary Trade Directory Entries</b> Name: Car Scraping Scrap Yards In Bradford Location: 47-49, Cheapside, Bradford, West Yorkshire, BD1 4HP Classification: Car Breakers & Dismantlers <b>Status: Inactive</b> Positional Accuracy: Automatically positioned to the address	A14NW (NE)	567	-	416341 433346
217	<b>Contemporary Trade Directory Entries</b> Name: Office Connections Location: Netherwood Buildings, 1a, Manor Row, Bradford, West Yorkshire, BD1 4PB Classification: Cleaning Services - Commercial <b>Status: Inactive</b> Positional Accuracy: Automatically positioned to the address	A19SW (NE)	567	-	416316 433379
218	<b>Contemporary Trade Directory Entries</b> Name: Tyre Seal Location: 24, Hallfield Road, Bradford, West Yorkshire, BD1 3RQ Classification: Tyre Repairs & Retreading <b>Status: Inactive</b> Positional Accuracy: Automatically positioned to the address	A18SE (N)	571	-	415904 433611
218	<b>Contemporary Trade Directory Entries</b> Name: The Fascia Co Uk Ltd Location: 46, Houghton Place, Bradford, West Yorkshire, BD1 3RG Classification: Fascias and Soffits <b>Status: Inactive</b> Positional Accuracy: Automatically positioned to the address	A18SE (N)	595	-	415939 433630
218	<b>Contemporary Trade Directory Entries</b> Name: Medical Instrumentsb Ltd Location: 46, Houghton Place, Bradford, West Yorkshire, BD1 3RG Classification: Medical Equipment Manufacturers <b>Status: Inactive</b> Positional Accuracy: Manually positioned to the address or location	A18SE (N)	595	-	415939 433630
219	<b>Contemporary Trade Directory Entries</b> Name: Steven Conway Ltd Location: Cheapside Chambers, 43, Cheapside, Bradford, West Yorkshire, BD1 4HP Classification: Bookbinding & Equipment <b>Status: Inactive</b> Positional Accuracy: Automatically positioned to the address	A14NW (NE)	575	-	416368 433317
219	<b>Contemporary Trade Directory Entries</b> Name: Apex Refrigeration Location: Cheapside Chambers, 43, Cheapside, Bradford, West Yorkshire, BD1 4HP Classification: Refrigerators & Freezers - Servicing & Repairs <b>Status: Inactive</b> Positional Accuracy: Automatically positioned to the address	A14NW (NE)	575	-	416368 433317
219	<b>Contemporary Trade Directory Entries</b> Name: Molecular Bio Products Location: Cheapside Chambers, 43, Cheapside, Bradford, West Yorkshire, BD1 4HP Classification: Laboratory Equipment, Instruments & Supplies <b>Status: Inactive</b> Positional Accuracy: Manually positioned to the address or location	A14NW (NE)	575	-	416368 433317
219	<b>Contemporary Trade Directory Entries</b> Name: Companion Stairlifts Location: Cheapside Chambers, 43, Cheapside, Bradford, West Yorkshire, BD1 4HP Classification: Stairlifts - Manufacturers & Installers <b>Status: Inactive</b> Positional Accuracy: Manually positioned to the address or location	A14NW (NE)	575	-	416368 433317
220	<b>Contemporary Trade Directory Entries</b> Name: Construction Circle Location: Unit 18 Campus Road, Listerhills Science Park, Bradford, West Yorkshire, BD7 1HR Classification: Boilers - Servicing, Replacements & Repairs <b>Status: Active</b> Positional Accuracy: Manually positioned to the address or location	A12SE (W)	576	-	415262 432914
220	<b>Contemporary Trade Directory Entries</b> Name: 2kay Ltd Location: Unit 18, Campus Road, Listerhills Science Park, Bradford, BD7 1HR Classification: Central Heating Supplies & Equipment <b>Status: Inactive</b> Positional Accuracy: Automatically positioned to the address	A12SE (W)	577	-	415261 432913

Map ID	Details	Quadrant Reference (Compass Direction)	Estimated Distance From Site	Contact	NGR
220	<p><b>Contemporary Trade Directory Entries</b></p> <p>Name: Ambby Homeplan            Location: Unit 18, Campus Road, Listerhills Science Park, Bradford, BD7 1HR            Classification: Boilers - Servicing, Replacements &amp; Repairs  <b>Status: Active</b>            Positional Accuracy: Automatically positioned to the address</p>	A12SE (W)	577	-	415261 432913
220	<p><b>Contemporary Trade Directory Entries</b></p> <p>Name: Integral Design Solutions            Location: Unit 18, Campus Road, Listerhills Science Park, Bradford, West Yorkshire, BD7 1HR            Classification: Engineering Services  <b>Status: Inactive</b>            Positional Accuracy: Automatically positioned to the address</p>	A12SE (W)	579	-	415260 432911
221	<p><b>Contemporary Trade Directory Entries</b></p> <p>Name: Periegrine Print Ltd            Location: 33, Cheapside, Bradford, West Yorkshire, BD1 4HR            Classification: Printers  <b>Status: Inactive</b>            Positional Accuracy: Automatically positioned to the address</p>	A14NW (NE)	577	-	416394 433271
221	<p><b>Contemporary Trade Directory Entries</b></p> <p>Name: H M Fitness            Location: 37, Cheapside, Bradford, West Yorkshire, BD1 4HR            Classification: Food Products - Manufacturers  <b>Status: Inactive</b>            Positional Accuracy: Automatically positioned to the address</p>	A14NW (NE)	580	-	416393 433280
221	<p><b>Contemporary Trade Directory Entries</b></p> <p>Name: Scrap My Car Now For Money Bradford Kws            Location: City House, 21-27, Cheapside, Bradford, West Yorkshire, BD1 4HR            Classification: Car Breakers &amp; Dismantlers  <b>Status: Inactive</b>            Positional Accuracy: Automatically positioned to the address</p>	A14NW (E)	583	-	416412 433245
222	<p><b>Contemporary Trade Directory Entries</b></p> <p>Name: Fads            Location: 25, Manningham Lane, Bradford, West Yorkshire, BD1 3AH            Classification: Wallpapers &amp; Wall Coverings  <b>Status: Inactive</b>            Positional Accuracy: Automatically positioned to the address</p>	A18SE (N)	583	-	416003 433602
223	<p><b>Contemporary Trade Directory Entries</b></p> <p>Name: Upright Scaffolding            Location: City Road, Bradford, West Yorkshire, BD8 8SJ            Classification: Scaffolding &amp; Work Platforms  <b>Status: Inactive</b>            Positional Accuracy: Manually positioned to the road within the address or location</p>	A18SW (NW)	585	-	415579 433569
223	<p><b>Contemporary Trade Directory Entries</b></p> <p>Name: West Yorkshire Meat Suppliers Ltd            Location: Yorkshire House, 26-28, City Road, Bradford, West Yorkshire, BD8 8ER            Classification: Meat - Wholesale  <b>Status: Active</b>            Positional Accuracy: Automatically positioned to the address</p>	A18SW (NW)	605	-	415563 433584
223	<p><b>Contemporary Trade Directory Entries</b></p> <p>Name: Regal Ltd            Location: Network House, 6 Strawgate, Worthington St, Bradford, West Yorkshire, BD8 8ET            Classification: Food Products - Manufacturers  <b>Status: Inactive</b>            Positional Accuracy: Manually positioned to the road within the address or location</p>	A18SW (NW)	626	-	415524 433586
224	<p><b>Contemporary Trade Directory Entries</b></p> <p>Name: Knightsbridge Furniture Productions Ltd            Location: 191, Thornton Road, Bradford, West Yorkshire, BD1 2JT            Classification: Furniture Manufacturers - Home &amp; Office  <b>Status: Inactive</b>            Positional Accuracy: Automatically positioned to the address</p>	A12NE (NW)	588	-	415336 433353
225	<p><b>Contemporary Trade Directory Entries</b></p> <p>Name: Brighthouse            Location: 5, Market Street, Bradford, West Yorkshire, BD1 1EG            Classification: Electrical Goods Sales, Manufacturers &amp; Wholesalers  <b>Status: Inactive</b>            Positional Accuracy: Automatically positioned to the address</p>	A14NW (E)	591	-	416457 433102

Map ID	Details	Quadrant Reference (Compass Direction)	Estimated Distance From Site	Contact	NGR
225	<p><b>Contemporary Trade Directory Entries</b></p> <p>Name: Max Spielmann            Location: tHE kIOSK,Broadway, Bradford, West Yorkshire, BD1 1EY            Classification: Photographic Processors  <b>Status: Inactive</b>            Positional Accuracy: Manually positioned to the road within the address or location</p>	A14NW (E)	617	-	416485 433091
226	<p><b>Contemporary Trade Directory Entries</b></p> <p>Name: Calvert &amp; Holmes            Location: 13, Salem Street, Bradford, West Yorkshire, BD1 4QH            Classification: Garage Services  <b>Status: Inactive</b>            Positional Accuracy: Automatically positioned to the address</p>	A19SW (NE)	592	-	416198 433521
226	<p><b>Contemporary Trade Directory Entries</b></p> <p>Name: Yorkshire Vehicle Remarketing Ltd            Location: Lower Car Park, Salem Street, Bradford, West Yorkshire, BD1 4QH            Classification: Car Dealers - Used  <b>Status: Active</b>            Positional Accuracy: Manually positioned to the road within the address or location</p>	A19SW (NE)	631	-	416243 433537
227	<p><b>Contemporary Trade Directory Entries</b></p> <p>Name: Craig Rawse Independent Specialist Of Volvo Cars            Location: Unit 4, Hodgson House, 221, Sunbridge Road, Bradford, BD1 2LG            Classification: Garage Services  <b>Status: Active</b>            Positional Accuracy: Automatically positioned to the address</p>	A17SE (NW)	596	-	415411 433461
228	<p><b>Contemporary Trade Directory Entries</b></p> <p>Name: T Nawaz &amp; Company Ltd            Location: Cambridge House, 66, Little Horton Lane, Bradford, West Yorkshire, BD5 0HU            Classification: Freight Forwarders  <b>Status: Inactive</b>            Positional Accuracy: Automatically positioned to the address</p>	A8NE (S)	599	-	415948 432413
229	<p><b>Contemporary Trade Directory Entries</b></p> <p>Name: Listerhills Salvage            Location: Unit 2, Handel Street, Listerhills, Bradford, BD7 1JB            Classification: Car Breakdown &amp; Recovery Services  <b>Status: Inactive</b>            Positional Accuracy: Automatically positioned to the address</p>	A12NE (W)	616	-	415255 433250
229	<p><b>Contemporary Trade Directory Entries</b></p> <p>Name: Special Nights Beds Co Ltd            Location: Preston St, Bradford, West Yorkshire, BD7 1JF            Classification: Bed &amp; Mattress Manufacturers  <b>Status: Inactive</b>            Positional Accuracy: Manually positioned to the road within the address or location</p>	A12NE (W)	651	-	415214 433240
229	<p><b>Contemporary Trade Directory Entries</b></p> <p>Name: S S Autosalvage            Location: Preston St, Bradford, West Yorkshire, BD7 1JF            Classification: Salvage Dealers  <b>Status: Inactive</b>            Positional Accuracy: Manually positioned to the road within the address or location</p>	A12NE (W)	665	-	415214 433278
230	<p><b>Contemporary Trade Directory Entries</b></p> <p>Name: Classic Mini Bits            Location: 73, Thornton Street, Bradford, West Yorkshire, BD1 2LD            Classification: Classic Car Specialists  <b>Status: Inactive</b>            Positional Accuracy: Automatically positioned to the address</p>	A17SE (NW)	627	-	415347 433435
230	<p><b>Contemporary Trade Directory Entries</b></p> <p>Name: West Yorkshire Transmissions            Location: 71, Thornton Street, Bradford, West Yorkshire, BD1 2LD            Classification: Gearboxes  <b>Status: Inactive</b>            Positional Accuracy: Automatically positioned to the address</p>	A17SE (NW)	632	-	415348 433445
230	<p><b>Contemporary Trade Directory Entries</b></p> <p>Name: Fibreglass Unique            Location: Unit 3,Prohibence Mills,Thornton St, Bradford, West Yorkshire, BD1 2LD            Classification: Glass Fibre Moulding, Materials &amp; Manufacturers  <b>Status: Inactive</b>            Positional Accuracy: Manually positioned within the geographical locality</p>	A17SE (NW)	632	-	415348 433445
230	<p><b>Contemporary Trade Directory Entries</b></p> <p>Name: Paladin Ltd            Location: 250, Thornton Road, Bradford, West Yorkshire, BD1 2LB            Classification: Packaging &amp; Wrapping Equipment &amp; Supplies  <b>Status: Inactive</b>            Positional Accuracy: Automatically positioned to the address</p>	A17SE (NW)	670	-	415323 433474

Map ID	Details	Quadrant Reference (Compass Direction)	Estimated Distance From Site	Contact	NGR
231	<b>Contemporary Trade Directory Entries</b> Name: Sunbridge Autos Ltd Location: 190, Sunbridge Road, Bradford, BD1 2LF Classification: Garage Services <b>Status: Active</b> Positional Accuracy: Automatically positioned to the address	A17SE (NW)	631	-	415443 433537
231	<b>Contemporary Trade Directory Entries</b> Name: Motorway Tyres & Accessories Ltd Location: 190, Sunbridge Road, Bradford, West Yorkshire, BD1 2LF Classification: Tyre Dealers <b>Status: Inactive</b> Positional Accuracy: Automatically positioned to the address	A17SE (NW)	634	-	415443 433541
232	<b>Contemporary Trade Directory Entries</b> Name: Menstone Street Autos Location: Menstone Street, Bradford, BD8 8EQ Classification: Garage Services <b>Status: Inactive</b> Positional Accuracy: Automatically positioned to the address	A17SE (NW)	642	-	415490 433584
233	<b>Contemporary Trade Directory Entries</b> Name: Jollyes - The Pet Superstore Bradford Location: 31a, Manningham Lane, Bradford, West Yorkshire, BD1 3AH Classification: Pet Foods & Animal Feeds <b>Status: Inactive</b> Positional Accuracy: Automatically positioned to the address	A18SE (N)	646	-	415952 433679
234	<b>Contemporary Trade Directory Entries</b> Name: Touchstar Technologies Location: Unit 2-4, Campus Road, Listerhills Science Park, Bradford, West Yorkshire, BD7 1HR Classification: Computer Manufacturers <b>Status: Inactive</b> Positional Accuracy: Automatically positioned to the address	A12SE (W)	648	-	415204 432845
235	<b>Contemporary Trade Directory Entries</b> Name: A P C Group Ltd Location: Crown Street, Bradford, West Yorkshire, BD1 2LA Classification: Engineers - General <b>Status: Inactive</b> Positional Accuracy: Automatically positioned to the address	A17SE (NW)	652	-	415369 433498
235	<b>Contemporary Trade Directory Entries</b> Name: A M C Radiators Location: Unit 2, Crown Street, Bradford, West Yorkshire, BD1 2LA Classification: Car Radiator Servicing & Repairs <b>Status: Active</b> Positional Accuracy: Automatically positioned to the address	A17SE (NW)	652	-	415369 433498
235	<b>Contemporary Trade Directory Entries</b> Name: A P C Creative Ltd Location: 29a, Crown Street, Bradford, West Yorkshire, BD1 2LA Classification: Pattern Makers - Industrial <b>Status: Inactive</b> Positional Accuracy: Automatically positioned to the address	A17SE (NW)	652	-	415369 433498
236	<b>Contemporary Trade Directory Entries</b> Name: Core Cabling Ltd Location: 10-12, St. Martins Avenue, Fieldhead Business Centre, Bradford, West Yorkshire, BD7 1LG Classification: Fibre Optics <b>Status: Inactive</b> Positional Accuracy: Automatically positioned to the address	A12NW (W)	661	-	415168 433062
236	<b>Contemporary Trade Directory Entries</b> Name: York International (Uk) Ltd Location: St. Martins Avenue, Fieldhead Business Centre, Bradford, West Yorkshire, BD7 1LG Classification: Air Conditioning & Refrigeration Contractors <b>Status: Inactive</b> Positional Accuracy: Automatically positioned to the address	A12NW (W)	676	-	415154 433071
236	<b>Contemporary Trade Directory Entries</b> Name: Johnson Controls Location: St. Martins Avenue, Fieldhead Business Centre, Bradford, West Yorkshire, BD7 1LG Classification: Air Conditioning & Refrigeration Contractors <b>Status: Inactive</b> Positional Accuracy: Automatically positioned to the address	A12NW (W)	676	-	415154 433071

Map ID	Details	Quadrant Reference (Compass Direction)	Estimated Distance From Site	Contact	NGR
236	<p><b>Contemporary Trade Directory Entries</b></p> <p>Name: J P Pumps Ltd            Location: 22, St. Martins Avenue, Fieldhead Business Centre, Bradford, West Yorkshire BD7 1LG            Classification: Pumps - Sales, Servicing &amp; Repairs  <b>Status: Inactive</b>            Positional Accuracy: Automatically positioned to the address</p>	A12NW (W)	680	-	415153 433106
237	<p><b>Contemporary Trade Directory Entries</b></p> <p>Name: C &amp; C Metal Form Ltd            Location: 19, Great Russell Court, Fieldhead Business Centre, Bradford, West Yorkshire, BD7 1JZ            Classification: Sheet Metal Work  <b>Status: Inactive</b>            Positional Accuracy: Automatically positioned to the address</p>	A12NW (W)	662	-	415174 433126
237	<p><b>Contemporary Trade Directory Entries</b></p> <p>Name: Vital Vehicle Services            Location: 19, Great Russell Court, Fieldhead Business Centre, Bradford, West Yorkshire, BD7 1JZ            Classification: Garage Services  <b>Status: Inactive</b>            Positional Accuracy: Automatically positioned to the address</p>	A12NW (W)	662	-	415174 433126
237	<p><b>Contemporary Trade Directory Entries</b></p> <p>Name: A-Tec Design Office Solutions Ltd            Location: 5, GREAT RUSSELL COURT, BRADFORD, BD7 1JZ            Classification: Printers  <b>Status: Active</b>            Positional Accuracy: Automatically positioned to the address</p>	A12NW (W)	681	-	415155 433126
238	<p><b>Contemporary Trade Directory Entries</b></p> <p>Name: S S Pharma            Location: Unit 1, Campus Road, Listerhills Science Park, Bradford, West Yorkshire, BD7 1HR            Classification: Pharmaceutical Manufacturers &amp; Distributors  <b>Status: Inactive</b>            Positional Accuracy: Manually positioned to the address or location</p>	A12SE (W)	663	-	415176 432902
238	<p><b>Contemporary Trade Directory Entries</b></p> <p>Name: Helpfindmea.Co.Uk            Location: Unit 1, Listerhills Business Park, Bradford, West Yorkshire, BD7 1HR            Classification: Car Dealers - Used  <b>Status: Inactive</b>            Positional Accuracy: Manually positioned to the address or location</p>	A12SE (W)	663	-	415176 432902
238	<p><b>Contemporary Trade Directory Entries</b></p> <p>Name: Centest Ltd            Location: Unit 5, Campus Road, Listerhills Science Park, Bradford, West Yorkshire, BD7 1HR            Classification: Electronic Engineers  <b>Status: Inactive</b>            Positional Accuracy: Automatically positioned to the address</p>	A12SW (W)	674	-	415162 432917
239	<p><b>Contemporary Trade Directory Entries</b></p> <p>Name: Kwik Fit            Location: White Abbey Road, Bradford, West Yorkshire, BD8 7RQ            Classification: Tyre Dealers  <b>Status: Inactive</b>            Positional Accuracy: Automatically positioned to the address</p>	A18SW (N)	667	-	415595 433666
239	<p><b>Contemporary Trade Directory Entries</b></p> <p>Name: Kwik-Fit            Location: White Abbey Road, BRADFORD, West Yorkshire, BD8 7RQ            Classification: Tyre Dealers  <b>Status: Inactive</b>            Positional Accuracy: Automatically positioned to the address</p>	A18SW (N)	667	-	415595 433666
239	<p><b>Contemporary Trade Directory Entries</b></p> <p>Name: Kwik-Fit            Location: White Abbey Road, Bradford, West Yorkshire, BD8 7RQ            Classification: Tyre Dealers  <b>Status: Inactive</b>            Positional Accuracy: Automatically positioned to the address</p>	A18SW (N)	667	-	415595 433666
239	<p><b>Contemporary Trade Directory Entries</b></p> <p>Name: Kwik Fit - Bradford - White Abbey            Location: White Abbey Road, Bradford, BD8 7RQ            Classification: Tyre Dealers  <b>Status: Active</b>            Positional Accuracy: Automatically positioned to the address</p>	A18SW (N)	671	-	415599 433671

Map ID	Details	Quadrant Reference (Compass Direction)	Estimated Distance From Site	Contact	NGR
240	<b>Contemporary Trade Directory Entries</b> Name: Marquis Domestic Cleaning Location: Carlton House, Grammar School Street, Bradford, West Yorkshire, BD1 4NS Classification: Cleaning Services - Domestic <b>Status: Inactive</b> Positional Accuracy: Automatically positioned to the address	A19SW (NE)	672	-	416218 433603
240	<b>Contemporary Trade Directory Entries</b> Name: R W Freight Services Ltd Location: 4, Hallfield Street, Bradford, West Yorkshire, BD1 4QJ Classification: Freight Forwarders <b>Status: Inactive</b> Positional Accuracy: Automatically positioned to the address	A19SW (NE)	675	-	416260 433579
240	<b>Contemporary Trade Directory Entries</b> Name: Quality Freight Services Ltd Location: 4, Hallfield Street, Bradford, West Yorkshire, BD1 4QJ Classification: Freight Forwarders <b>Status: Inactive</b> Positional Accuracy: Automatically positioned to the address	A19SW (NE)	675	-	416260 433579
241	<b>Contemporary Trade Directory Entries</b> Name: Mahr Surgical Location: 2, Great Russell Court, Fieldhead Business Centre, Bradford, BD7 1JZ Classification: Veterinary Pharmacies <b>Status: Inactive</b> Positional Accuracy: Automatically positioned to the address	A12NW (W)	679	-	415166 433177
241	<b>Contemporary Trade Directory Entries</b> Name: Brand My Clothing Ltd Location: 2, GREAT RUSSELL COURT, BRADFORD, BD7 1JZ Classification: T-Shirts <b>Status: Active</b> Positional Accuracy: Automatically positioned to the address	A12NW (W)	679	-	415166 433177
241	<b>Contemporary Trade Directory Entries</b> Name: Aista Location: 86, Preston Street, Bradford, West Yorkshire, BD7 1JP Classification: Foam Products - Rubber & Plastics <b>Status: Inactive</b> Positional Accuracy: Manually positioned to the address or location	A12NW (W)	704	-	415152 433218
242	<b>Contemporary Trade Directory Entries</b> Name: Connaught Carpets Location: 32, Manningham Lane, Bradford, West Yorkshire, BD1 3EA Classification: Carpets & Rugs - Manufacturers <b>Status: Inactive</b> Positional Accuracy: Automatically positioned to the address	A18SE (N)	683	-	416035 433697
242	<b>Contemporary Trade Directory Entries</b> Name: B H Woodworking Location: 38, Manningham Lane, Bradford, West Yorkshire, BD1 3EA Classification: Cabinet Makers <b>Status: Inactive</b> Positional Accuracy: Manually positioned to the address or location	A18NE (N)	718	-	416036 433734
242	<b>Contemporary Trade Directory Entries</b> Name: Renaissance Workshop Co Ltd Location: 38, Manningham Lane, Bradford, West Yorkshire, BD1 3EA Classification: Musical Instrument - Manufacturers <b>Status: Inactive</b> Positional Accuracy: Manually positioned to the address or location	A18NE (N)	719	-	416036 433734
242	<b>Contemporary Trade Directory Entries</b> Name: Greenside Electrical Location: 38, Manningham Lane, Bradford, West Yorkshire, BD1 3EA Classification: Electrical Engineers <b>Status: Inactive</b> Positional Accuracy: Automatically positioned to the address	A18NE (N)	719	-	416036 433734
243	<b>Contemporary Trade Directory Entries</b> Name: Sagu Motors Ltd Location: 30, Shearbridge Road, Bradford, BD7 1NX Classification: Garage Services <b>Status: Inactive</b> Positional Accuracy: Automatically positioned to the address	A12SE (SW)	683	-	415207 432738
244	<b>Contemporary Trade Directory Entries</b> Name: Zorstec Location: Yard 1, Trafalgar Street, Bradford, West Yorkshire, BD1 3DU Classification: Exhaust System Manufacturers & Wholesalers <b>Status: Inactive</b> Positional Accuracy: Manually positioned to the address or location	A18SE (N)	683	-	416087 433680

Map ID	Details	Quadrant Reference (Compass Direction)	Estimated Distance From Site	Contact	NGR
244	<b>Contemporary Trade Directory Entries</b> Name: Auto-Engines Location: Yard 1, Trafalgar Street, Bradford, West Yorkshire, BD1 3DU Classification: Engine Rebuilding & Reconditioning <b>Status: Inactive</b> Positional Accuracy: Automatically positioned to the address	A18SE (N)	684	-	416087 433680
244	<b>Contemporary Trade Directory Entries</b> Name: Zorstec Exhausts Location: Yard 1, Trafalgar Street, Bradford, West Yorkshire, BD1 3DU Classification: Exhaust System Manufacturers & Wholesalers <b>Status: Inactive</b> Positional Accuracy: Manually positioned to the address or location	A18SE (N)	684	-	416087 433680
244	<b>Contemporary Trade Directory Entries</b> Name: Fingerprint (Bradford) Ltd Location: Theatre Royal Workshops, Snowden Street, Bradford, West Yorkshire, BD1 3DT Classification: T-Shirts <b>Status: Inactive</b> Positional Accuracy: Automatically positioned to the address	A18SE (NE)	702	-	416130 433682
244	<b>Contemporary Trade Directory Entries</b> Name: Esstex Service Station Location: Theatre Royal Workshops, Snowden Street, Bradford, West Yorkshire, BD1 3DT Classification: Textile Manufacturing <b>Status: Inactive</b> Positional Accuracy: Automatically positioned to the address	A18SE (NE)	702	-	416130 433682
244	<b>Contemporary Trade Directory Entries</b> Name: Lynwood Outdoor Clothing Location: Theatre Royal Workshops, Snowden Street, Bradford, West Yorkshire, BD1 3DT Classification: Clothing & Fabrics - Manufacturers <b>Status: Inactive</b> Positional Accuracy: Automatically positioned to the address	A18SE (NE)	702	-	416130 433682
244	<b>Contemporary Trade Directory Entries</b> Name: A M C Radiators Location: Unit 3 Trafalgar St, Bradford, West Yorkshire, BD1 3DU Classification: Car Radiator Servicing & Repairs <b>Status: Inactive</b> Positional Accuracy: Automatically positioned to the address	A18NE (N)	716	-	416100 433710
244	<b>Contemporary Trade Directory Entries</b> Name: Philip Archer Auto Repairs Location: Trafalgar Street, Bradford, West Yorkshire, BD1 3DU Classification: Garage Services <b>Status: Inactive</b> Positional Accuracy: Manually positioned to the address or location	A18NE (N)	722	-	416109 433712
244	<b>Contemporary Trade Directory Entries</b> Name: D T S Engineering Location: Yard 2, Trafalgar Street, Bradford, West Yorkshire, BD1 3DU Classification: Precision Engineers <b>Status: Inactive</b> Positional Accuracy: Manually positioned to the address or location	A18NE (N)	723	-	416109 433713
244	<b>Contemporary Trade Directory Entries</b> Name: K V Remedials Ltd Location: Brogue House, Trafalgar St, Bradford, West Yorkshire, BD1 3DU Classification: Footwear Manufacturers -Component Suppliers <b>Status: Inactive</b> Positional Accuracy: Manually positioned to the road within the address or location	A18NE (N)	729	-	416102 433723
245	<b>Contemporary Trade Directory Entries</b> Name: Ask Office Equipment Location: Sanderson House, 39, White Abbey Road, Bradford, West Yorkshire, BD8 8EJ Classification: Office Furniture & Equipment <b>Status: Inactive</b> Positional Accuracy: Automatically positioned to the address	A18SW (NW)	684	-	415523 433653
245	<b>Contemporary Trade Directory Entries</b> Name: Prospect Textiles Location: Sanderson House, 39, White Abbey Road, Bradford, West Yorkshire, BD8 8EJ Classification: Clothing & Fabrics - Manufacturers <b>Status: Inactive</b> Positional Accuracy: Automatically positioned to the address	A18SW (NW)	684	-	415523 433653

Map ID	Details	Quadrant Reference (Compass Direction)	Estimated Distance From Site	Contact	NGR
245	<p><b>Contemporary Trade Directory Entries</b></p> <p>Name: Sanderson Textiles Ltd            Location: Sanderson House, 39, White Abbey Road, Bradford, West Yorkshire, BD8 8EJ            Classification: Clothing &amp; Fabrics - Manufacturers  <b>Status: Inactive</b>            Positional Accuracy: Automatically positioned to the address</p>	A18SW (NW)	684	-	415523 433653
246	<p><b>Contemporary Trade Directory Entries</b></p> <p>Name: The Environmental Power Cleaning Co Ltd            Location: Puma House, Preston Street, Bradford, West Yorkshire, BD7 1JE            Classification: Steam Cleaning Services  <b>Status: Inactive</b>            Positional Accuracy: Automatically positioned to the address</p>	A12NE (NW)	684	-	415226 433352
247	<p><b>Contemporary Trade Directory Entries</b></p> <p>Name: The Perfume Shop Bradford Broadway            Location: 27, CHARLES STREET MALL, THE BROADWAY, BRADFORD, BD1 1US            Classification: Perfume Suppliers  <b>Status: Active</b>            Positional Accuracy: Automatically positioned to the address</p>	A14NE (E)	689	-	416557 433087
248	<p><b>Contemporary Trade Directory Entries</b></p> <p>Name: Xcel Kitchens, Bedrooms &amp; Fireplaces            Location: 258, Thornton Road, Bradford, West Yorkshire, BD1 2LB            Classification: Kitchen Furniture Manufacturers  <b>Status: Inactive</b>            Positional Accuracy: Automatically positioned to the address</p>	A17SE (NW)	694	-	415292 433473
248	<p><b>Contemporary Trade Directory Entries</b></p> <p>Name: W B Lee            Location: 254, Thornton Road, Bradford, West Yorkshire, BD1 2LB            Classification: Gearboxes  <b>Status: Inactive</b>            Positional Accuracy: Automatically positioned to the address</p>	A17SE (NW)	694	-	415292 433473
248	<p><b>Contemporary Trade Directory Entries</b></p> <p>Name: Office Equipment Service Centre            Location: 258, Thornton Road, Bradford, West Yorkshire, BD1 2LB            Classification: Office Equipment Servicing &amp; Maintenance  <b>Status: Inactive</b>            Positional Accuracy: Automatically positioned to the address</p>	A17SE (NW)	694	-	415292 433473
248	<p><b>Contemporary Trade Directory Entries</b></p> <p>Name: Silcotex            Location: Try Mills Centre, 237, Thornton Road, BRADFORD, West Yorkshire, BD1 2JS            Classification: Painting &amp; Decorating Supplies  <b>Status: Active</b>            Positional Accuracy: Automatically positioned to the address</p>	A17SE (NW)	704	-	415258 433444
248	<p><b>Contemporary Trade Directory Entries</b></p> <p>Name: T &amp; S Enterprise            Location: Try Mills Centre, 237, Thornton Road, Bradford, West Yorkshire, BD1 2JS            Classification: Clothing &amp; Fabrics - Manufacturers  <b>Status: Inactive</b>            Positional Accuracy: Manually positioned to the address or location</p>	A17SE (NW)	704	-	415258 433444
248	<p><b>Contemporary Trade Directory Entries</b></p> <p>Name: A N Glazing            Location: Try Mills Centre, 237, Thornton Road, Bradford, West Yorkshire, BD1 2JS            Classification: Manufacturers  <b>Status: Inactive</b>            Positional Accuracy: Manually positioned to the address or location</p>	A17SE (NW)	704	-	415258 433444
248	<p><b>Contemporary Trade Directory Entries</b></p> <p>Name: West End Furniture            Location: Try Mills Centre, 237, Thornton Road, Bradford, West Yorkshire, BD1 2JS            Classification: Furniture Manufacturers - Home &amp; Office  <b>Status: Inactive</b>            Positional Accuracy: Manually positioned to the address or location</p>	A17SE (NW)	704	-	415258 433444
248	<p><b>Contemporary Trade Directory Entries</b></p> <p>Name: N A V Spares            Location: Try Mills Centre, 237, Thornton Road, Bradford, West Yorkshire, BD1 2JS            Classification: Electronic Component Manufacturers &amp; Distributors  <b>Status: Inactive</b>            Positional Accuracy: Manually positioned to the address or location</p>	A17SE (NW)	704	-	415258 433444



Map ID	Details	Quadrant Reference (Compass Direction)	Estimated Distance From Site	Contact	NGR
248	<b>Contemporary Trade Directory Entries</b> Name: Starter Motor Alternator Location: Try Mills Centre, 237 Thornton Road, Bradford, West Yorkshire, BD1 2JS Classification: Commercial Vehicle Servicing, Repairs, Parts & Accessories <b>Status: Active</b> Positional Accuracy: Automatically positioned to the address	A17SE (NW)	704	-	415258 433444
248	<b>Contemporary Trade Directory Entries</b> Name: Jaky Motors Location: TRY MILLS CENTRE, 237, THORNTON ROAD, BRADFORD, BD1 2JS Classification: Car Dealers - Used <b>Status: Active</b> Positional Accuracy: Automatically positioned to the address	A17SE (NW)	704	-	415258 433444
248	<b>Contemporary Trade Directory Entries</b> Name: M M Clothes Location: Try Mills Centre, 237, Thornton Road, Bradford, West Yorkshire, BD1 2JS Classification: Sportswear - Manufacturers <b>Status: Inactive</b> Positional Accuracy: Manually positioned to the address or location	A17SE (NW)	704	-	415258 433444
248	<b>Contemporary Trade Directory Entries</b> Name: Curlew Marquees Location: Try Mills Centre, 237, Thornton Road, Bradford, West Yorkshire, BD1 2JS Classification: Marquee Manufacturers <b>Status: Inactive</b> Positional Accuracy: Manually positioned to the address or location	A17SE (NW)	704	-	415258 433444
248	<b>Contemporary Trade Directory Entries</b> Name: Your Design Location: Try Mills Centre, 237, Thornton Road, Bradford, West Yorkshire, BD1 2JS Classification: Screen Process Printers <b>Status: Inactive</b> Positional Accuracy: Manually positioned to the address or location	A17SE (NW)	704	-	415258 433444
248	<b>Contemporary Trade Directory Entries</b> Name: Mm Clothiers Location: Try Mills Centre, 237, Thornton Road, Bradford, West Yorkshire, BD1 2JS Classification: Leisure & Sportswear Manufacturers & Wholesalers <b>Status: Inactive</b> Positional Accuracy: Manually positioned to the address or location	A17SE (NW)	704	-	415258 433444
248	<b>Contemporary Trade Directory Entries</b> Name: Clip On Phone Accessories Location: Try Mills Centre, 237, Thornton Road, Bradford, West Yorkshire, BD1 2JS Classification: Mobile Phone Accessories and Car Kits <b>Status: Inactive</b> Positional Accuracy: Manually positioned to the address or location	A17SE (NW)	704	-	415258 433444
248	<b>Contemporary Trade Directory Entries</b> Name: Amini Textiles Ltd Location: Try Mills Centre, 237, Thornton Road, Bradford, West Yorkshire, BD1 2JS Classification: Textile Manufacturing <b>Status: Inactive</b> Positional Accuracy: Manually positioned to the address or location	A17SE (NW)	704	-	415258 433444
248	<b>Contemporary Trade Directory Entries</b> Name: Storm Hardware Location: Try Mills Centre, 237, Thornton Road, Bradford, West Yorkshire, BD1 2JS Classification: Hardware <b>Status: Inactive</b> Positional Accuracy: Automatically positioned to the address	A17SE (NW)	704	-	415258 433444
249	<b>Contemporary Trade Directory Entries</b> Name: R A B Textiles Location: R and B Textiles, Try Mills Centre, 237, Thornton Road, Bradford, BD1 2JS Classification: Textile Manufacturing <b>Status: Inactive</b> Positional Accuracy: Automatically positioned to the address	A17SE (NW)	695	-	415249 433415
250	<b>Contemporary Trade Directory Entries</b> Name: Pumps 4 U Ltd Location: 10, Eldon Place, Bradford, West Yorkshire, BD1 3AZ Classification: Pumps - Sales, Servicing & Repairs <b>Status: Inactive</b> Positional Accuracy: Automatically positioned to the address	A18NE (N)	696	-	415905 433737

Map ID	Details	Quadrant Reference (Compass Direction)	Estimated Distance From Site	Contact	NGR
251	<b>Contemporary Trade Directory Entries</b> Name: Garnett Controls Location: 6, Great Russell Court, Fieldhead Business Centre, BRADFORD, West Yorkshire, BD7 1JZ Classification: Plant & Machinery Repairs <b>Status: Active</b> Positional Accuracy: Automatically positioned to the address	A12NW (W)	699	-	415145 433176
251	<b>Contemporary Trade Directory Entries</b> Name: Pennine Print Solutions Ltd Location: 6, Great Russell Court, Fieldhead Business Centre, Bradford, West Yorkshire, BD7 1JZ Classification: Printers <b>Status: Inactive</b> Positional Accuracy: Automatically positioned to the address	A12NW (W)	699	-	415145 433176
251	<b>Contemporary Trade Directory Entries</b> Name: Wira Instrumentation Ltd Location: 6, Great Russell Court, Fieldhead Business Centre, Bradford, BD7 1JZ Classification: Testing, Inspection & Calibration Equipment Manufacturers <b>Status: Active</b> Positional Accuracy: Automatically positioned to the address	A12NW (W)	699	-	415145 433176
251	<b>Contemporary Trade Directory Entries</b> Name: P & B Precision Engineers Location: 6, Great Russell Court, Fieldhead Business Centre, Bradford, West Yorkshire, BD7 1JZ Classification: Engineers - General <b>Status: Inactive</b> Positional Accuracy: Automatically positioned to the address	A12NW (W)	699	-	415145 433176
251	<b>Contemporary Trade Directory Entries</b> Name: H R S Location: 6, Great Russell Court, Fieldhead Business Centre, Bradford, West Yorkshire, BD7 1JZ Classification: Car Body Repairs <b>Status: Inactive</b> Positional Accuracy: Automatically positioned to the address	A12NW (W)	699	-	415145 433176
251	<b>Contemporary Trade Directory Entries</b> Name: Wira Instrumentation Ltd Location: 6, Great Russell Court, Fieldhead Business Centre, Bradford, BD7 1JZ Classification: Industrial Instrument & Apparatus Manufacturers <b>Status: Inactive</b> Positional Accuracy: Automatically positioned to the address	A12NW (W)	700	-	415145 433176
251	<b>Contemporary Trade Directory Entries</b> Name: Bradford Exhaust Distributors Location: 12, Great Russell Court, Fieldhead Business Centre, Bradford, West Yorkshire, BD7 1JZ Classification: Exhaust & Shock Absorber Centres <b>Status: Inactive</b> Positional Accuracy: Automatically positioned to the address	A12NW (W)	737	-	415106 433173
251	<b>Contemporary Trade Directory Entries</b> Name: H L S Location: 14 Great Russell Ct, Fieldhead Business Centre, Bradford, West Yorkshire, BD7 1JZ Classification: Laundries & Launderettes <b>Status: Inactive</b> Positional Accuracy: Manually positioned to the address or location	A12NW (W)	745	-	415097 433169
251	<b>Contemporary Trade Directory Entries</b> Name: Pirtek Location: 16, GREAT RUSSELL COURT, BRADFORD, BD7 1JZ Classification: Hydraulic Equipment & Accessories - Sales & Service <b>Status: Active</b> Positional Accuracy: Automatically positioned to the address	A12NW (W)	755	-	415087 433171
251	<b>Contemporary Trade Directory Entries</b> Name: J & L Industrial Services Location: 20, Great Russell Court, Fieldhead Business Centre, BRADFORD, West Yorkshire, BD7 1JZ Classification: Engineering Materials <b>Status: Inactive</b> Positional Accuracy: Automatically positioned to the address	A12NW (W)	775	-	415067 433169
252	<b>Contemporary Trade Directory Entries</b> Name: Blueprint Location: 262, Thornton Road, Bradford, West Yorkshire, BD1 2LB Classification: T-Shirts <b>Status: Inactive</b> Positional Accuracy: Automatically positioned to the address	A17SE (NW)	711	-	415278 433484

Map ID	Details	Quadrant Reference (Compass Direction)	Estimated Distance From Site	Contact	NGR
252	<b>Contemporary Trade Directory Entries</b> Name: Excel Sunbeds Location: 272, Thornton Road, Bradford, West Yorkshire, BD8 8JU Classification: Gas Suppliers <b>Status: Inactive</b> Positional Accuracy: Automatically positioned to the address	A17SE (NW)	757	-	415240 433508
252	<b>Contemporary Trade Directory Entries</b> Name: City Spares Location: 272, Thornton Road, Bradford, West Yorkshire, BD8 8JU Classification: Garage Services <b>Status: Inactive</b> Positional Accuracy: Automatically positioned to the address	A17SE (NW)	757	-	415240 433508
252	<b>Contemporary Trade Directory Entries</b> Name: Khyber Upholstery Ltd Location: 272, Thornton Road, Bradford, West Yorkshire, BD8 8JU Classification: Furniture Manufacturers - Home & Office <b>Status: Inactive</b> Positional Accuracy: Automatically positioned to the address	A17SE (NW)	757	-	415240 433508
252	<b>Contemporary Trade Directory Entries</b> Name: Fibre Technics Car Styling Location: 272, Thornton Road, Bradford, West Yorkshire, BD8 8JU Classification: Car Accessories Manufacturers <b>Status: Inactive</b> Positional Accuracy: Automatically positioned to the address	A17SE (NW)	757	-	415240 433508
252	<b>Contemporary Trade Directory Entries</b> Name: Euro Fashion Location: 272, Thornton Road, Bradford, West Yorkshire, BD8 8JU Classification: Clothing & Fabrics - Manufacturers <b>Status: Inactive</b> Positional Accuracy: Automatically positioned to the address	A17SE (NW)	757	-	415240 433508
252	<b>Contemporary Trade Directory Entries</b> Name: M & N Recycling Location: Whetley Mills, Thornton Rd, Bradford, West Yorkshire, BD8 8LQ Classification: Recycling Centres <b>Status: Inactive</b> Positional Accuracy: Manually positioned to the road within the address or location	A17SE (NW)	757	-	415222 433486
252	<b>Contemporary Trade Directory Entries</b> Name: City Tyres Location: 282, Thornton Road, Bradford, West Yorkshire, BD8 8JU Classification: Tyre Dealers <b>Status: Inactive</b> Positional Accuracy: Automatically positioned to the address	A17SE (NW)	801	-	415196 433524
252	<b>Contemporary Trade Directory Entries</b> Name: City Tyres Location: 282, Thornton Road, Bradford, West Yorkshire, BD8 8JU Classification: Tyre Dealers <b>Status: Inactive</b> Positional Accuracy: Automatically positioned to the address	A17SE (NW)	801	-	415196 433524
253	<b>Contemporary Trade Directory Entries</b> Name: Comet Group Plc Location: 3 Forster Sq, Bradford, West Yorkshire, BD1 4JB Classification: Electrical Goods Sales, Manufacturers & Wholesalers <b>Status: Inactive</b> Positional Accuracy: Manually positioned to the address or location	A14NE (E)	718	-	416554 433248
253	<b>Contemporary Trade Directory Entries</b> Name: Currys Location: Forster Sq, Bradford, West Yorkshire, BD1 4JB Classification: Electrical Goods Sales, Manufacturers & Wholesalers <b>Status: Inactive</b> Positional Accuracy: Manually positioned to the road within the address or location	A14NE (E)	753	-	416591 433247
254	<b>Contemporary Trade Directory Entries</b> Name: Whiteghyll Ltd Location: Unit 2, Trafalgar St, Bradford, West Yorkshire, BD1 3DU Classification: Plastic Products - Manufacturers <b>Status: Inactive</b> Positional Accuracy: Manually positioned to the road within the address or location	A18NE (N)	720	-	416091 433717
255	<b>Contemporary Trade Directory Entries</b> Name: George Barker & Co (Leeds) Ltd Location: Idle, Bradford, West Yorkshire, BD10 8RF Classification: Refrigeration Equipment Manufacturers & Distributors <b>Status: Inactive</b> Positional Accuracy: Automatically positioned to the address	A19SW (NE)	721	-	416488 433401

Map ID	Details	Quadrant Reference (Compass Direction)	Estimated Distance From Site	Contact	NGR
256	<b>Contemporary Trade Directory Entries</b> Name: Central Motor Company Location: 129, Great Horton Road, Bradford, West Yorkshire, BD7 1QG Classification: Car Dealers - Used <b>Status: Active</b> Positional Accuracy: Automatically positioned to the address	A7NE (SW)	730	-	415297 432522
256	<b>Contemporary Trade Directory Entries</b> Name: Shearbridge Garage Location: Great Horton Road, Bradford, West Yorkshire, BD7 1QG Classification: Petrol Filling Stations - 24 Hour <b>Status: Inactive</b> Positional Accuracy: Automatically positioned to the address	A7NE (SW)	730	-	415297 432522
256	<b>Contemporary Trade Directory Entries</b> Name: Short Response Ltd Location: Great Horton Road, Bradford, West Yorkshire, BD7 1QG Classification: Clothing & Fabrics - Manufacturers <b>Status: Inactive</b> Positional Accuracy: Automatically positioned to the address	A7NE (SW)	730	-	415297 432522
256	<b>Contemporary Trade Directory Entries</b> Name: Sanderson Weaving Location: Shearbridge Mills, Great Horton Road, Bradford, West Yorkshire, BD7 1QG Classification: Textile Manufacturing <b>Status: Inactive</b> Positional Accuracy: Automatically positioned in the proximity of the address	A7NE (SW)	730	-	415297 432522
256	<b>Contemporary Trade Directory Entries</b> Name: Asim Manufactures Location: Shearbridge Mills, 137, Great Horton Road, Bradford, West Yorkshire, BD7 1QG Classification: Furniture Manufacturers - Home & Office <b>Status: Inactive</b> Positional Accuracy: Automatically positioned to the address	A7NE (SW)	730	-	415297 432522
256	<b>Contemporary Trade Directory Entries</b> Name: Undercliffe Service Station Location: 131, Great Horton Road, Bradford, West Yorkshire, BD7 1QG Classification: Petrol Filling Stations <b>Status: Inactive</b> Positional Accuracy: Manually positioned to the address or location	A7NE (SW)	730	-	415297 432522
257	<b>Contemporary Trade Directory Entries</b> Name: Northern Electric Location: Unit 6A, 5, Valley Road, Bradford, West Yorkshire, BD1 4AG Classification: Electrical Goods Sales, Manufacturers & Wholesalers <b>Status: Inactive</b> Positional Accuracy: Automatically positioned to the address	A19SW (NE)	733	-	416387 433548
258	<b>Contemporary Trade Directory Entries</b> Name: Pace Marketing Location: 2, Eldon Place, Bradford, West Yorkshire, BD1 3AZ Classification: Gas Suppliers <b>Status: Inactive</b> Positional Accuracy: Automatically positioned to the address	A18NE (N)	738	-	415961 433771
258	<b>Contemporary Trade Directory Entries</b> Name: Printing Location: 73, Manningham Lane, Bradford, West Yorkshire, BD1 3BA Classification: Printers <b>Status: Inactive</b> Positional Accuracy: Automatically positioned to the address	A18NE (N)	738	-	415961 433771
258	<b>Contemporary Trade Directory Entries</b> Name: Motortech Location: 52-60, Manningham Lane, Bradford, West Yorkshire, BD1 3EB Classification: Garage Services <b>Status: Inactive</b> Positional Accuracy: Automatically positioned to the address	A18NE (N)	767	-	415982 433797
259	<b>Contemporary Trade Directory Entries</b> Name: Kashmir Crown Bakeries & Sweets Location: Kashmir Crown Bakeries, Oxley Street, Bradford, BD8 8ET Classification: Manufacturers <b>Status: Inactive</b> Positional Accuracy: Automatically positioned to the address	A17SE (NW)	739	-	415377 433622

Map ID	Details	Quadrant Reference (Compass Direction)	Estimated Distance From Site	Contact	NGR
259	<p><b>Contemporary Trade Directory Entries</b></p> <p>Name: Girlington Glass &amp; Joinery            Location: 62, Worthington Court, Worthington Street, Bradford, West Yorkshire, BD8 8RY            Classification: Door Manufacturers - Domestic  <b>Status: Active</b>            Positional Accuracy: Automatically positioned to the address</p>	A17SE (NW)	754	-	415402 433660
260	<p><b>Contemporary Trade Directory Entries</b></p> <p>Name: Alpha Moisture Systems            Location: Alpha House, 96, City Road, Bradford, West Yorkshire, BD8 8ES            Classification: Industrial Instrument &amp; Apparatus Manufacturers  <b>Status: Active</b>            Positional Accuracy: Automatically positioned to the address</p>	A17SE (NW)	744	-	415325 433584
261	<p><b>Contemporary Trade Directory Entries</b></p> <p>Name: Eurocell Buildings Plastics            Location: 15-17, Great Russell Court, Fieldhead Business Centre, Bradford, West Yorkshire, BD7 1JZ            Classification: Plastic Products - Manufacturers  <b>Status: Inactive</b>            Positional Accuracy: Automatically positioned to the address</p>	A12NW (W)	745	-	415088 433109
261	<p><b>Contemporary Trade Directory Entries</b></p> <p>Name: Exel Freight Management (UK) Ltd            Location: 8, Legrams Terrace, Fieldhead Business Centre, Bradford, West Yorkshire, BD7 1LN            Classification: Freight Forwarders  <b>Status: Inactive</b>            Positional Accuracy: Automatically positioned to the address</p>	A12NW (W)	755	-	415076 433090
261	<p><b>Contemporary Trade Directory Entries</b></p> <p>Name: Bling Art            Location: 10, Legrams Terrace, Fieldhead Business Centre, Bradford, BD7 1LN            Classification: Cosmetic Manufacturers  <b>Status: Inactive</b>            Positional Accuracy: Automatically positioned to the address</p>	A12NW (W)	764	-	415067 433089
262	<p><b>Contemporary Trade Directory Entries</b></p> <p>Name: V12 Specialist Cars            Location: 10, Petergate, Bradford, West Yorkshire, BD1 1DP            Classification: Classic Car Specialists  <b>Status: Inactive</b>            Positional Accuracy: Automatically positioned to the address</p>	A14NE (E)	747	-	416615 433091
263	<p><b>Contemporary Trade Directory Entries</b></p> <p>Name: Ims Air Conditioning            Location: Thorn House, Woodhead Road, Bradford, West Yorkshire, BD7 1PD            Classification: Air Conditioning &amp; Refrigeration Contractors  <b>Status: Inactive</b>            Positional Accuracy: Automatically positioned to the address</p>	A12SW (W)	749	-	415119 432779
263	<p><b>Contemporary Trade Directory Entries</b></p> <p>Name: I M S Air Conditioning            Location: Thorn House, Woodhead Road, Bradford, West Yorkshire, BD7 1PD            Classification: Air Conditioning &amp; Refrigeration Contractors  <b>Status: Inactive</b>            Positional Accuracy: Automatically positioned to the address</p>	A12SW (W)	750	-	415119 432779
264	<p><b>Contemporary Trade Directory Entries</b></p> <p>Name: Broadbent Drives            Location: Portland Street, Bradford, West Yorkshire, BD5 0DW            Classification: Power Transmission Services  <b>Status: Inactive</b>            Positional Accuracy: Automatically positioned in the proximity of the address</p>	A9NW (SE)	757	-	416477 432566
265	<p><b>Contemporary Trade Directory Entries</b></p> <p>Name: Shell            Location: Canal Road, Bradford, West Yorkshire, BD1 4SP            Classification: Petrol Filling Stations  <b>Status: Active</b>            Positional Accuracy: Automatically positioned to the address</p>	A14NE (NE)	761	-	416568 433332
266	<p><b>Contemporary Trade Directory Entries</b></p> <p>Name: Copley Pest Solutions            Location: Office A 1-9 Albion Square, Bradford, West Yorkshire, BD5 0HQ            Classification: Pest &amp; Vermin Control  <b>Status: Active</b>            Positional Accuracy: Manually positioned to the address or location</p>	A9NW (SE)	761	-	416391 432459

Map ID	Details	Quadrant Reference (Compass Direction)	Estimated Distance From Site	Contact	NGR
266	<b>Contemporary Trade Directory Entries</b> Name: Cygnet Yarns Ltd Location: 12-14, Adelaide Street, Bradford, West Yorkshire, BD5 0EA Classification: Knitting Yarn Manufacturers & Wholesalers <b>Status: Active</b> Positional Accuracy: Automatically positioned to the address	A9NW (SE)	785	-	416414 432449
266	<b>Contemporary Trade Directory Entries</b> Name: The Spares Merchant Ltd Location: 39, Adelaide Street, Bradford, West Yorkshire, BD5 0EA Classification: Boilers - Servicing, Replacements & Repairs <b>Status: Inactive</b> Positional Accuracy: Automatically positioned to the address	A9NW (SE)	788	-	416425 432454
266	<b>Contemporary Trade Directory Entries</b> Name: Altex Uk Ltd Location: 12-14, Adelaide Street, Bradford, BD5 0EA Classification: Textile Manufacturing <b>Status: Active</b> Positional Accuracy: Automatically positioned to the address	A9NW (SE)	808	-	416410 432413
266	<b>Contemporary Trade Directory Entries</b> Name: 2innovative Design & Print Ltd Location: 42-44, Adelaide Street, Bradford, BD5 0EA Classification: Printers <b>Status: Active</b> Positional Accuracy: Automatically positioned to the address	A9NW (SE)	809	-	416428 432428
266	<b>Contemporary Trade Directory Entries</b> Name: Wilkinson & Scott Ltd Location: 58, Nelson Street, Bradford, West Yorkshire, BD5 0DZ Classification: Chemicals - Distributors & Wholesalers <b>Status: Active</b> Positional Accuracy: Automatically positioned to the address	A9NW (SE)	822	-	416452 432434
266	<b>Contemporary Trade Directory Entries</b> Name: Music Woodshop Location: 1 Duncan Street, Bradford, West Yorkshire, BD5 7JS Classification: Musical Instrument - Manufacturers <b>Status: Inactive</b> Positional Accuracy: Manually positioned to the road within the address or location	A9NW (SE)	829	-	416430 432403
267	<b>Contemporary Trade Directory Entries</b> Name: Euro Home Interiors Location: 20, Summerville Road, Bradford, BD7 1PX Classification: Blinds, Awnings & Canopies <b>Status: Inactive</b> Positional Accuracy: Automatically positioned to the address	A7NE (SW)	767	-	415193 432592
267	<b>Contemporary Trade Directory Entries</b> Name: A & Q Plc Location: 14, Summerville Road, Bradford, West Yorkshire, BD7 1PX Classification: Electrical Goods Sales, Manufacturers & Wholesalers <b>Status: Inactive</b> Positional Accuracy: Automatically positioned to the address	A7NE (SW)	776	-	415198 432571
267	<b>Contemporary Trade Directory Entries</b> Name: Puwar Business Co-Operation Uk Ltd Location: 14, Summerville Road, Bradford, West Yorkshire, BD7 1PX Classification: Mailing Machines & Equipment <b>Status: Inactive</b> Positional Accuracy: Automatically positioned to the address	A7NE (SW)	776	-	415198 432571
268	<b>Contemporary Trade Directory Entries</b> Name: Armatex Ltd Location: Newman House, Gracechurch Street, Bradford, West Yorkshire, BD8 7RH Classification: Synthetic Textiles <b>Status: Inactive</b> Positional Accuracy: Automatically positioned to the address	A18NW (N)	779	-	415622 433793
268	<b>Contemporary Trade Directory Entries</b> Name: Wallass Location: Lumb Lane Mills, Bradford, West Yorkshire, BD8 7GA Classification: Textile Manufacturing <b>Status: Inactive</b> Positional Accuracy: Automatically positioned to the address	A18NW (N)	779	-	415622 433793
269	<b>Contemporary Trade Directory Entries</b> Name: Paul Mcdonald & Son Location: Fieldhead Business Centre, Bradford, West Yorkshire, BD7 1JZ Classification: Sheet Metal Work <b>Status: Active</b> Positional Accuracy: Manually positioned to the address or location	A12NW (W)	783	-	415057 433162

Map ID	Details	Quadrant Reference (Compass Direction)	Estimated Distance From Site	Contact	NGR
270	<b>Contemporary Trade Directory Entries</b> Name: Uk Windows & Glass Location: 118, City Road, Bradford, West Yorkshire, BD8 8JT Classification: Window Frames - Sales & Service <b>Status: Inactive</b> Positional Accuracy: Automatically positioned to the address	A17SE (NW)	790	-	415265 433588
270	<b>Contemporary Trade Directory Entries</b> Name: Globe Textiles Location: 121, City Road, Bradford, West Yorkshire, BD8 8JR Classification: Textile Manufacturing <b>Status: Inactive</b> Positional Accuracy: Automatically positioned in the proximity of the address	A17SE (NW)	798	-	415231 433564
271	<b>Contemporary Trade Directory Entries</b> Name: A H M Autos Location: 26a Summerville Road, Bradford, West Yorkshire, BD7 1PX Classification: Garage Services <b>Status: Active</b> Positional Accuracy: Manually positioned to the road within the address or location	A7NW (SW)	796	-	415139 432624
272	<b>Contemporary Trade Directory Entries</b> Name: Comet Location: Unit 3 Forster Sq, Bradford, West Yorkshire, BD1 4JB Classification: Electrical Goods Sales, Manufacturers & Wholesalers <b>Status: Inactive</b> Positional Accuracy: Manually positioned within the geographical locality	A14NE (E)	806	-	416646 433248
273	<b>Contemporary Trade Directory Entries</b> Name: Adelaide Service Station Location: Manchester Road, Bradford, West Yorkshire, BD5 0DH Classification: Petrol Filling Stations - 24 Hour <b>Status: Inactive</b> Positional Accuracy: Automatically positioned to the address	A9NW (SE)	808	-	416392 432396
273	<b>Contemporary Trade Directory Entries</b> Name: Bradvent Supply Services Ltd Location: Enterprise House, Duncan Street, Bradford, BD5 7JS Classification: Ventilators & Ventilation Systems <b>Status: Active</b> Positional Accuracy: Automatically positioned to the address	A9NW (SE)	838	-	416418 432379
274	<b>Contemporary Trade Directory Entries</b> Name: Auto Design Technics Location: 240 Canal Rd, Bradford, West Yorkshire, BD1 4SX Classification: Alloys <b>Status: Inactive</b> Positional Accuracy: Manually positioned to the road within the address or location	A19SE (NE)	816	-	416590 433412
275	<b>Contemporary Trade Directory Entries</b> Name: M C M Ltd Location: 38, Legrams Lane, Bradford, West Yorkshire, BD7 1NE Classification: Commercial Vehicle Servicing, Repairs, Parts & Accessories <b>Status: Inactive</b> Positional Accuracy: Automatically positioned to the address	A12SW (W)	817	-	415013 432967
276	<b>Contemporary Trade Directory Entries</b> Name: R S Garments Location: Britannia Court, Clifford Street, Bradford, West Yorkshire, BD5 0EW Classification: Clothing & Fabrics - Manufacturers <b>Status: Inactive</b> Positional Accuracy: Automatically positioned to the address	A9NE (SE)	825	-	416531 432524
277	<b>Contemporary Trade Directory Entries</b> Name: Bentley Bed Location: Ground Floor, New Mill House, Summerville Road, Bradford, BD7 1NS Classification: Bed & Mattress Manufacturers <b>Status: Inactive</b> Positional Accuracy: Automatically positioned to the address	A12SW (W)	825	-	415029 432815
278	<b>Contemporary Trade Directory Entries</b> Name: All Vac Servicing Ltd Location: 89-93, Manningham Lane, BRADFORD, West Yorkshire, BD1 3BN Classification: Vacuum Cleaners, Industrial & Commercial - Repairs & Servicing <b>Status: Active</b> Positional Accuracy: Automatically positioned to the address	A18NE (N)	826	-	415900 433868
278	<b>Contemporary Trade Directory Entries</b> Name: Bingley Catering Supplies Location: 95-97, Manningham Lane, Bradford, West Yorkshire, BD1 3BN Classification: Catering Equipment <b>Status: Inactive</b> Positional Accuracy: Automatically positioned to the address	A18NE (N)	837	-	415892 433879

Map ID	Details	Quadrant Reference (Compass Direction)	Estimated Distance From Site	Contact	NGR
278	<b>Contemporary Trade Directory Entries</b> Name: John Wood Location: 103a, Manningham Lane, Bradford, West Yorkshire, BD1 3BN Classification: Car Dealers <b>Status: Inactive</b> Positional Accuracy: Automatically positioned to the address	A18NE (N)	869	-	415877 433912
279	<b>Contemporary Trade Directory Entries</b> Name: Madina Foods Location: 83, Park Road, Bradford, BD5 0SG Classification: Food Products - Manufacturers <b>Status: Inactive</b> Positional Accuracy: Automatically positioned to the address	A8SE (S)	826	-	416066 432206
279	<b>Contemporary Trade Directory Entries</b> Name: Harrison & Greenwood (Transformers) Ltd Location: 83, Park Road, Bradford, West Yorkshire, BD5 0SG Classification: Transformer Manufacturers <b>Status: Inactive</b> Positional Accuracy: Automatically positioned to the address	A8SE (S)	853	-	416078 432180
280	<b>Contemporary Trade Directory Entries</b> Name: St Michaels Plumbing & Heating Location: 24, ST. MICHAELS ROAD, BRADFORD, BD8 8HE Classification: Boilers - Servicing, Replacements & Repairs <b>Status: Active</b> Positional Accuracy: Automatically positioned to the address	A17SE (NW)	827	-	415330 433697
281	<b>Contemporary Trade Directory Entries</b> Name: The Sitting Room Location: 4, Nesfield Street, Bradford, West Yorkshire, BD1 3ET Classification: Furniture Manufacturers - Home & Office <b>Status: Inactive</b> Positional Accuracy: Automatically positioned to the address	A18NE (N)	828	-	415972 433860
281	<b>Contemporary Trade Directory Entries</b> Name: Adworx Printing Location: 82, Manningham Lane, Bradford, BD1 3ES Classification: Printers <b>Status: Inactive</b> Positional Accuracy: Automatically positioned to the address	A18NE (N)	844	-	415947 433881
281	<b>Contemporary Trade Directory Entries</b> Name: S R Motors Location: 5-7, Nesfield Street, Bradford, BD1 3ET Classification: Car Dealers <b>Status: Inactive</b> Positional Accuracy: Automatically positioned to the address	A18NE (N)	871	-	415981 433903
281	<b>Contemporary Trade Directory Entries</b> Name: Luxury Furniture World Ltd Location: PART FIRST FLOOR, 1, NESFIELD STREET, BRADFORD, BD1 3ET Classification: Cabinet Makers <b>Status: Active</b> Positional Accuracy: Automatically positioned to the address	A18NE (N)	871	-	415981 433903
282	<b>Contemporary Trade Directory Entries</b> Name: Bradleys Hire (Northern) Ltd Location: 20, Mill Street, Bradford, West Yorkshire, BD1 4AB Classification: Scaffolding & Work Platforms <b>Status: Inactive</b> Positional Accuracy: Automatically positioned to the address	A19SE (NE)	835	-	416571 433482
282	<b>Contemporary Trade Directory Entries</b> Name: C D Bramall Location: Canal Road, Bradford, West Yorkshire, BD1 4RQ Classification: Car Dealers <b>Status: Inactive</b> Positional Accuracy: Automatically positioned in the proximity of the address	A19SE (NE)	858	-	416602 433477
283	<b>Contemporary Trade Directory Entries</b> Name: Windsor Gas Location: 121, City Road, Bradford, West Yorkshire, BD8 8JR Classification: Gas Suppliers - Bottled <b>Status: Active</b> Positional Accuracy: Automatically positioned to the address	A17SE (NW)	835	-	415178 433557
284	<b>Contemporary Trade Directory Entries</b> Name: Menu Printers Location: 10, Bradford, West Yorkshire, BD1 3ET Classification: Printers <b>Status: Inactive</b> Positional Accuracy: Manually positioned to the address or location	A18NE (N)	837	-	415994 433866



Map ID	Details	Quadrant Reference (Compass Direction)	Estimated Distance From Site	Contact	NGR
284	<b>Contemporary Trade Directory Entries</b> Name: Paper Print & Design Location: 10 Nesfield St, Bradford, West Yorkshire, BD1 3ET Classification: Printers <b>Status: Inactive</b> Positional Accuracy: Manually positioned to the address or location	A18NE (N)	837	-	415994 433866
284	<b>Contemporary Trade Directory Entries</b> Name: Halifax Architectural Aluminium Ltd Location: 16, Nesfield Street, Bradford, West Yorkshire, BD1 3ET Classification: Aluminium Fabricators <b>Status: Inactive</b> Positional Accuracy: Automatically positioned to the address	A18NE (N)	869	-	416033 433890
284	<b>Contemporary Trade Directory Entries</b> Name: Jap Performers Uk Location: Nesfield St, Bradford, West Yorkshire, BD1 3ET Classification: Car Dealers <b>Status: Inactive</b> Positional Accuracy: Manually positioned to the road within the address or location	A18NE (N)	884	-	416023 433908
284	<b>Contemporary Trade Directory Entries</b> Name: The Sitting Room Location: Unit 4, Nesfield Street, Bradford, BD1 3ET Classification: Seating Manufacturers <b>Status: Active</b> Positional Accuracy: Automatically positioned to the address	A18NE (N)	892	-	416008 433919
284	<b>Contemporary Trade Directory Entries</b> Name: West Riding Printers Location: 1, Nesfield Street, Bradford, West Yorkshire, BD1 3ET Classification: Boxes & Cartons <b>Status: Inactive</b> Positional Accuracy: Automatically positioned to the address	A18NE (N)	899	-	416010 433926
285	<b>Contemporary Trade Directory Entries</b> Name: Currys Location: UNIT 9, FORSTER SQUARE RETAIL PARK, 53, VALLEY ROAD, BRADFORD, BD1 4RN Classification: Electrical Goods Sales, Manufacturers & Wholesalers <b>Status: Active</b> Positional Accuracy: Automatically positioned to the address	A19NW (NE)	838	-	416280 433759
285	<b>Contemporary Trade Directory Entries</b> Name: Currys Location: Forster Square, Bradford, West Yorkshire, BD1 4JB Classification: Electrical Goods Sales, Manufacturers & Wholesalers <b>Status: Inactive</b> Positional Accuracy: Manually positioned to the address or location	A19NW (NE)	839	-	416280 433760
285	<b>Contemporary Trade Directory Entries</b> Name: Currys Pc World Location: Unit 9 Forster Square Retail Park, Bradford, BD1 4AG Classification: Electrical Goods Sales, Manufacturers & Wholesalers <b>Status: Active</b> Positional Accuracy: Manually positioned to the address or location	A19NW (NE)	840	-	416292 433754
286	<b>Contemporary Trade Directory Entries</b> Name: Power Start Location: City Road Garage, 204-208, City Road, Bradford, West Yorkshire, BD8 8JP Classification: Mot Testing Centres <b>Status: Inactive</b> Positional Accuracy: Automatically positioned to the address	A17SE (NW)	840	-	415219 433613
286	<b>Contemporary Trade Directory Entries</b> Name: P D Bannister Location: Globe Mills, Lower Globe Street, Bradford, West Yorkshire, BD8 8JW Classification: Road Haulage Services <b>Status: Inactive</b> Positional Accuracy: Automatically positioned to the address	A17SE (NW)	853	-	415219 433633
286	<b>Contemporary Trade Directory Entries</b> Name: Bannister Transport & Distribution Location: Globe Mills, Lower Globe Street, Bradford, West Yorkshire, BD8 8JW Classification: Road Haulage Services <b>Status: Inactive</b> Positional Accuracy: Automatically positioned to the address	A17SE (NW)	853	-	415219 433633

Map ID	Details	Quadrant Reference (Compass Direction)	Estimated Distance From Site	Contact	NGR
286	<b>Contemporary Trade Directory Entries</b> Name: Ripling Engineering Ltd Location: 18, Lower Globe Street, Bradford, BD8 8JW Classification: Engineers - General <b>Status: Active</b> Positional Accuracy: Automatically positioned to the address	A17SE (NW)	854	-	415219 433633
286	<b>Contemporary Trade Directory Entries</b> Name: Kay'S Location: Unit 9 Lower Globe Street, City Road, Bradford, West Yorkshire, BD8 8JP Classification: Commercial Vehicle Servicing, Repairs, Parts & Accessories <b>Status: Active</b> Positional Accuracy: Manually positioned to the road within the address or location	A17SE (NW)	856	-	415208 433625
286	<b>Contemporary Trade Directory Entries</b> Name: G X Soccer Location: Lower Globe St, Bradford, West Yorkshire, BD8 8JW Classification: Leisure & Sportswear Manufacturers & Wholesalers <b>Status: Inactive</b> Positional Accuracy: Manually positioned to the road within the address or location	A17SE (NW)	859	-	415228 433650
287	<b>Contemporary Trade Directory Entries</b> Name: Harris Cars Location: Unit 9, Bowland Street, Bradford, West Yorkshire, BD1 3BW Classification: Car Dealers - Used <b>Status: Inactive</b> Positional Accuracy: Automatically positioned to the address	A18NW (N)	843	-	415798 433886
287	<b>Contemporary Trade Directory Entries</b> Name: A J Car & Commercials Location: Unit 9, Bowland Street, Bradford, West Yorkshire, BD1 3BW Classification: Garage Services <b>Status: Inactive</b> Positional Accuracy: Automatically positioned to the address	A18NW (N)	843	-	415798 433886
287	<b>Contemporary Trade Directory Entries</b> Name: Lumb Lane Tyres Location: Unit 5, Bowland Street, Bradford, West Yorkshire, BD1 3BW Classification: Car Body Repairs <b>Status: Active</b> Positional Accuracy: Automatically positioned to the address	A18NW (N)	843	-	415798 433886
287	<b>Contemporary Trade Directory Entries</b> Name: Jimmy'S Recovery Location: UNIT 9, BOWLAND STREET, BRADFORD, BD1 3BW Classification: Car Breakdown & Recovery Services <b>Status: Active</b> Positional Accuracy: Automatically positioned to the address	A18NW (N)	844	-	415779 433886
288	<b>Contemporary Trade Directory Entries</b> Name: Bradford Auto Centre Location: Unit 4, Bradford Autos, Midland Road, Bradford, BD1 3EQ Classification: Car Dealers - Used <b>Status: Inactive</b> Positional Accuracy: Automatically positioned to the address	A18NE (N)	843	-	416109 433842
288	<b>Contemporary Trade Directory Entries</b> Name: Carmine Ices Co Ltd Location: Midland Road, Bradford, West Yorkshire, BD1 3EQ Classification: Ice Cream Manufacturers & Suppliers <b>Status: Inactive</b> Positional Accuracy: Automatically positioned to the address	A18NE (N)	843	-	416109 433842
288	<b>Contemporary Trade Directory Entries</b> Name: Carmine Ice Cream Co Ltd Location: Midland Road, Bradford, West Yorkshire, BD1 3EQ Classification: Ice Cream Manufacturers & Suppliers <b>Status: Inactive</b> Positional Accuracy: Automatically positioned to the address	A18NE (N)	843	-	416109 433842
289	<b>Contemporary Trade Directory Entries</b> Name: Drummond Group Plc Location: Lumb Lane Mills, Bradford, West Yorkshire, BD8 7RL Classification: Textile Manufacturing <b>Status: Inactive</b> Positional Accuracy: Automatically positioned to the address	A18NW (N)	851	-	415622 433868
289	<b>Contemporary Trade Directory Entries</b> Name: Pioneer Weaving Ltd Location: The Weaving Room, Lumb La Mills, Bradford, West Yorkshire, BD8 7GA Classification: Textile Manufacturing <b>Status: Inactive</b> Positional Accuracy: Automatically positioned to the address	A18NW (N)	852	-	415622 433868

Map ID	Details	Quadrant Reference (Compass Direction)	Estimated Distance From Site	Contact	NGR
290	<b>Contemporary Trade Directory Entries</b> Name: Atr Transport (UK) Ltd Location: 1, Park Lane, Bradford, West Yorkshire, BD5 0JL Classification: Road Haulage Services <b>Status: Inactive</b> Positional Accuracy: Automatically positioned to the address	A8SE (S)	854	-	415958 432157
291	<b>Contemporary Trade Directory Entries</b> Name: Mughal Industries Location: 39 Bowland St, Bradford, West Yorkshire, BD1 3BW Classification: Textile Manufacturing <b>Status: Inactive</b> Positional Accuracy: Manually positioned to the road within the address or location	A18NW (N)	859	-	415742 433898
291	<b>Contemporary Trade Directory Entries</b> Name: Atm Cars Location: Unit 7, Bowland St, Bradford, West Yorkshire, BD1 3BW Classification: Car Dealers - Used <b>Status: Inactive</b> Positional Accuracy: Manually positioned within the geographical locality	A18NW (N)	877	-	415735 433915
291	<b>Contemporary Trade Directory Entries</b> Name: Maningham Autos Location: 55, Bowland Street, Bradford, BD1 3BW Classification: Garage Services <b>Status: Active</b> Positional Accuracy: Automatically positioned to the address	A18NW (N)	900	-	415723 433937
292	<b>Contemporary Trade Directory Entries</b> Name: Home Furnishers Location: 71, White Abbey Road, Bradford, West Yorkshire, BD8 8DR Classification: Hardware <b>Status: Active</b> Positional Accuracy: Automatically positioned to the address	A17NE (NW)	867	-	415360 433768
293	<b>Contemporary Trade Directory Entries</b> Name: Transco Location: Bradford District Office, Valley Road, Bradford, West Yorkshire, BD1 4SW Classification: Engineers - General <b>Status: Inactive</b> Positional Accuracy: Automatically positioned to the address	A19SE (NE)	869	-	416558 433560
293	<b>Contemporary Trade Directory Entries</b> Name: Lynn Motors Location: 4, Holdsworth Street, Bradford, BD1 4UG Classification: Garage Services <b>Status: Active</b> Positional Accuracy: Automatically positioned to the address	A19SE (NE)	900	-	416588 433571
294	<b>Contemporary Trade Directory Entries</b> Name: S Cordingley (Bradford) Ltd Location: West End House, 39, Legrams Lane, Bradford, West Yorkshire, BD7 1NH Classification: Textile Manufacturing <b>Status: Inactive</b> Positional Accuracy: Automatically positioned to the address	A12SW (W)	878	-	414964 432862
294	<b>Contemporary Trade Directory Entries</b> Name: Keen Print Location: Legrams Mill, Legrams Lane, Bradford, West Yorkshire, BD7 1NH Classification: Printers <b>Status: Inactive</b> Positional Accuracy: Automatically positioned to the address	A12SW (W)	878	-	414964 432862
294	<b>Contemporary Trade Directory Entries</b> Name: Torque Tyres Ltd Location: Legrams Mill, Legrams Lane, Bradford, West Yorkshire, BD7 1NH Classification: Garage Services <b>Status: Inactive</b> Positional Accuracy: Automatically positioned to the address	A12SW (W)	878	-	414964 432862
294	<b>Contemporary Trade Directory Entries</b> Name: National Auto Clinic Location: Unit 9 Legrams Hill, Legrams La, Bradford, West Yorkshire, BD7 1NH Classification: Garage Services <b>Status: Inactive</b> Positional Accuracy: Manually positioned to the address or location	A12SW (W)	879	-	414964 432862
294	<b>Contemporary Trade Directory Entries</b> Name: Precision Blast Uk Location: Legrams Mill, Legrams La, Bradford, West Yorkshire, BD7 1NH Classification: Industrial Services <b>Status: Inactive</b> Positional Accuracy: Manually positioned to the address or location	A12SW (W)	879	-	414964 432862

Map ID	Details	Quadrant Reference (Compass Direction)	Estimated Distance From Site	Contact	NGR
294	<b>Contemporary Trade Directory Entries</b> Name: Basir Autos Location: Legrams Mill, Legrams La, Bradford, West Yorkshire, BD7 1NH Classification: Spraying - Paint & Coatings <b>Status: Inactive</b> Positional Accuracy: Manually positioned to the address or location	A12SW (W)	879	-	414964 432862
294	<b>Contemporary Trade Directory Entries</b> Name: Bankfield Garage Location: Legrams Mill, Legrams La, Bradford, West Yorkshire, BD7 1NH Classification: Garage Services <b>Status: Inactive</b> Positional Accuracy: Manually positioned to the address or location	A12SW (W)	883	-	414960 432860
294	<b>Contemporary Trade Directory Entries</b> Name: Zaf Atou Salvage Location: Unit 1, Legrams Commercial Centre, Legrams La, Bradford, West Yorkshire, BD7 1NH Classification: Car Body Repairs <b>Status: Inactive</b> Positional Accuracy: Automatically positioned to the address	A12SW (W)	888	-	414960 432834
294	<b>Contemporary Trade Directory Entries</b> Name: Raja Bros Fabrication Location: Unit 10 Legrams La, Bradford, West Yorkshire, BD7 1NH Classification: Wrought Ironwork <b>Status: Inactive</b> Positional Accuracy: Manually positioned to the road within the address or location	A12SW (W)	896	-	414942 432888
295	<b>Contemporary Trade Directory Entries</b> Name: J I Furniture Location: Dirkehill Rd, Bradford, West Yorkshire, BD7 1QR Classification: Furniture Manufacturers - Home & Office <b>Status: Inactive</b> Positional Accuracy: Automatically positioned to the address	A7SE (SW)	887	-	415322 432295
296	<b>Contemporary Trade Directory Entries</b> Name: S O S Damp Proofing Specialists Location: 11, Edward Street, Wakefield Road, Bradford, West Yorkshire, BD4 7BH Classification: Damp & Dry Rot Control <b>Status: Inactive</b> Positional Accuracy: Automatically positioned to the address	A9NE (SE)	890	-	416668 432628
296	<b>Contemporary Trade Directory Entries</b> Name: Divine Ventures Location: 11, EDWARD STREET, WAKEFIELD ROAD, BRADFORD, BD4 7BH Classification: Freight Forwarders <b>Status: Active</b> Positional Accuracy: Automatically positioned to the address	A9NE (SE)	891	-	416668 432628
296	<b>Contemporary Trade Directory Entries</b> Name: Print Plus Location: 2, Bolling Road, Bradford, West Yorkshire, BD4 7BA Classification: Printers <b>Status: Active</b> Positional Accuracy: Automatically positioned to the address	A9NE (SE)	935	-	416711 432615
296	<b>Contemporary Trade Directory Entries</b> Name: Print Plus Ltd Location: 2, Bolling Road, Bradford, West Yorkshire, BD4 7BA Classification: Printers <b>Status: Inactive</b> Positional Accuracy: Automatically positioned to the address	A9NE (SE)	935	-	416711 432615
296	<b>Contemporary Trade Directory Entries</b> Name: Glidfield Ltd Location: 2, Bolling Road, Bradford, West Yorkshire, BD4 7BA Classification: Sheet Metal Work <b>Status: Inactive</b> Positional Accuracy: Automatically positioned to the address	A9NE (SE)	935	-	416711 432615
296	<b>Contemporary Trade Directory Entries</b> Name: Broadbent & Tilleard Location: 2, Bolling Road, Bradford, West Yorkshire, BD4 7BA Classification: Print Finishers <b>Status: Inactive</b> Positional Accuracy: Automatically positioned to the address	A9NE (SE)	935	-	416711 432615

Map ID	Details	Quadrant Reference (Compass Direction)	Estimated Distance From Site	Contact	NGR
296	<b>Contemporary Trade Directory Entries</b> Name: Europ Clothing Location: 2, Bolling Road, Bradford, West Yorkshire, BD4 7BA Classification: Printers <b>Status: Inactive</b> Positional Accuracy: Automatically positioned to the address	A9NE (SE)	935	-	416711 432615
296	<b>Contemporary Trade Directory Entries</b> Name: S J K Auto Body Ltd Location: Guy St, Bradford, West Yorkshire, BD4 7BB Classification: Car Body Repairs <b>Status: Inactive</b> Positional Accuracy: Manually positioned within the geographical locality	A9NE (SE)	951	-	416708 432573
297	<b>Contemporary Trade Directory Entries</b> Name: Orient Press Location: Zafar House, 29, Canal Road, Bradford, West Yorkshire, BD1 4AJ Classification: Printers <b>Status: Inactive</b> Positional Accuracy: Automatically positioned to the address	A19SE (NE)	896	-	416608 433537
297	<b>Contemporary Trade Directory Entries</b> Name: Dixon Car Clinic Location: Canal Rd, Bradford, West Yorkshire, BD1 4AJ Classification: Garage Services <b>Status: Inactive</b> Positional Accuracy: Manually positioned to the road within the address or location	A19SE (NE)	911	-	416631 433530
297	<b>Contemporary Trade Directory Entries</b> Name: C & S Printers Location: 32, Canal Road, Bradford, West Yorkshire, BD1 4BA Classification: Printers <b>Status: Inactive</b> Positional Accuracy: Automatically positioned to the address	A19SE (NE)	917	-	416649 433512
297	<b>Contemporary Trade Directory Entries</b> Name: V12 Power Ltd Location: 240, Canal Road, Bradford, West Yorkshire, BD1 4SX Classification: Car Dealers <b>Status: Inactive</b> Positional Accuracy: Manually positioned to the road within the address or location	A19SE (NE)	929	-	416638 433551
298	<b>Contemporary Trade Directory Entries</b> Name: Hindle Reman Location: Caledonia Street, Bradford, West Yorkshire, BD5 0EL Classification: Engine Rebuilding & Reconditioning <b>Status: Inactive</b> Positional Accuracy: Automatically positioned to the address	A9SW (SE)	897	-	416466 432343
298	<b>Contemporary Trade Directory Entries</b> Name: Hindle Gears Ltd Location: Caledonia Street, Bradford, West Yorkshire, BD5 0EL Classification: Engineers - General <b>Status: Active</b> Positional Accuracy: Automatically positioned to the address	A9SW (SE)	897	-	416466 432343
299	<b>Contemporary Trade Directory Entries</b> Name: P S Autos Ltd Location: Bedford Street, Bradford, West Yorkshire, BD4 7AU Classification: Garage Services <b>Status: Inactive</b> Positional Accuracy: Automatically positioned to the address	A9NE (SE)	900	-	416698 432673
299	<b>Contemporary Trade Directory Entries</b> Name: M J 1 Autos Location: Bedford Street, Bradford, West Yorkshire, BD4 7AU Classification: Garage Services <b>Status: Inactive</b> Positional Accuracy: Manually positioned within the geographical locality	A9NE (E)	901	-	416701 432678
300	<b>Contemporary Trade Directory Entries</b> Name: Inwido Location: 26-28, Church Bank, Bradford, West Yorkshire, BD1 4DZ Classification: Window Frame Manufacturers <b>Status: Inactive</b> Positional Accuracy: Automatically positioned to the address	A14NE (E)	903	-	416750 433233
300	<b>Contemporary Trade Directory Entries</b> Name: Al Aqsa Cola Co Ltd Location: 9 Park Gate, Bradford, West Yorkshire, BD1 5BS Classification: Soft Drinks - Manufacturers <b>Status: Inactive</b> Positional Accuracy: Manually positioned to the address or location	A14NE (E)	904	-	416754 433220

Map ID	Details	Quadrant Reference (Compass Direction)	Estimated Distance From Site	Contact	NGR
301	<b>Contemporary Trade Directory Entries</b> Name: S C S Location: Unit 13, 53, Valley Road, Bradford, West Yorkshire, BD1 4RN Classification: Furniture Manufacturers - Home & Office Status: <b>Inactive</b> Positional Accuracy: Automatically positioned to the address	A19NW (NE)	906	-	416214 433867
302	<b>Contemporary Trade Directory Entries</b> Name: Globetrade Car Sales Location: Unit 2, Globe Mills, Lower Globe Street, Bradford, BD8 8JW Classification: Car Dealers - Used Status: <b>Active</b> Positional Accuracy: Automatically positioned to the address	A17SE (NW)	913	-	415194 433693
303	<b>Contemporary Trade Directory Entries</b> Name: Nesfield Tyre Services Ltd Location: Nesfield Street, Bradford, West Yorkshire, BD1 3ET Classification: Tyre Dealers Status: <b>Inactive</b> Positional Accuracy: Automatically positioned to the address	A18NE (N)	917	-	416029 433941
304	<b>Contemporary Trade Directory Entries</b> Name: T C E Cleaning Commercial Cleaning Services Location: Suite 23 Malik House Oakwood Court, City Road, Bradford, West Yorkshire, BD8 8JY Classification: Commercial Cleaning Services Status: <b>Active</b> Positional Accuracy: Manually positioned to the address or location	A17SW (NW)	919	-	415117 433616
304	<b>Contemporary Trade Directory Entries</b> Name: A A Pallet Services Location: City Business Park, Saxon Street, Bradford, West Yorkshire, BD8 8AG Classification: Pallets, Crates & Packing Cases Status: <b>Active</b> Positional Accuracy: Automatically positioned to the address	A17SW (NW)	938	-	415114 433642
304	<b>Contemporary Trade Directory Entries</b> Name: Enviro Plastics Ltd Location: Unit 11-12, Oakwood Warehouse, Saxon Street, Bradford, West Yorkshire, BD8 8AG Classification: Recycling Services Status: <b>Inactive</b> Positional Accuracy: Automatically positioned to the address	A17SW (NW)	947	-	415113 433655
304	<b>Contemporary Trade Directory Entries</b> Name: Mat Transport Ltd Location: Oakwood House, City Road, Bradford, West Yorkshire, BD8 8JY Classification: Freight Forwarders Status: <b>Inactive</b> Positional Accuracy: Automatically positioned to the address	A17SW (NW)	947	-	415113 433655
305	<b>Contemporary Trade Directory Entries</b> Name: Phil Wilson Stained Glass Location: Cathedral Halls, Stott Hill, Bradford, West Yorkshire, BD1 4EH Classification: Stained Glass Designers & Producers Status: <b>Active</b> Positional Accuracy: Automatically positioned to the address	A14NE (E)	922	-	416748 433309
306	<b>Contemporary Trade Directory Entries</b> Name: Aztek International Ltd Location: Office 4, 64, Vicar Lane, Bradford, BD1 5AH Classification: Road Haulage Services Status: <b>Active</b> Positional Accuracy: Automatically positioned to the address	A14NE (E)	923	-	416789 433125
307	<b>Contemporary Trade Directory Entries</b> Name: Skin Up Location: Centre for Enterprise, 114-116, Manningham Lane, Bradford, West Yorkshire, BD8 7JF Classification: Leather Garments & Products Status: <b>Inactive</b> Positional Accuracy: Manually positioned to the road within the address or location	A18NE (N)	926	-	415868 433969
307	<b>Contemporary Trade Directory Entries</b> Name: Bradford Automotives Location: 55, Bowland Street, Bradford, West Yorkshire, BD1 3BW Classification: Tyre Dealers Status: <b>Inactive</b> Positional Accuracy: Automatically positioned to the address	A18NW (N)	936	-	415833 433980

Map ID	Details	Quadrant Reference (Compass Direction)	Estimated Distance From Site	Contact	NGR
307	<b>Contemporary Trade Directory Entries</b> Name: Halal Meat Centre Location: 128, Manningham Lane, Bradford, BD8 7JF Classification: Meat - Wholesale <b>Status: Inactive</b> Positional Accuracy: Automatically positioned to the address	A18NE (N)	975	-	415857 434019
307	<b>Contemporary Trade Directory Entries</b> Name: Tropical Ices Location: 128, Manningham Lane, Bradford, West Yorkshire, BD8 7JF Classification: Ice Cream Manufacturers & Suppliers <b>Status: Inactive</b> Positional Accuracy: Automatically positioned to the address	A18NE (N)	976	-	415857 434019
308	<b>Contemporary Trade Directory Entries</b> Name: Trade Frames Yorkshire Location: Unit7,296 Thornton Road, Bradford, West Yorkshire, BD8 8JZ Classification: Window Frames - Sales & Service <b>Status: Active</b> Positional Accuracy: Manually positioned to the address or location	A17SW (NW)	927	-	415088 433590
308	<b>Contemporary Trade Directory Entries</b> Name: Elite Fabrications Ltd Location: 296 Thornton Road, Bradford, West Yorkshire, BD8 8JZ Classification: Machine Shops <b>Status: Inactive</b> Positional Accuracy: Automatically positioned to the address	A17SW (NW)	927	-	415088 433590
308	<b>Contemporary Trade Directory Entries</b> Name: Lifestyle Clothing Manufacturers Location: 296 Unit B,Thornton Rd, Bradford, West Yorkshire, BD8 8JZ Classification: Clothing & Fabrics - Manufacturers <b>Status: Inactive</b> Positional Accuracy: Manually positioned to the address or location	A17SW (NW)	932	-	415086 433596
309	<b>Contemporary Trade Directory Entries</b> Name: R S Bateman Ltd Location: Concorde House, 34, Nesfield Street, Bradford, BD1 3ET Classification: Floorcoverings - Manufacturers & Wholesalers <b>Status: Active</b> Positional Accuracy: Automatically positioned to the address	A18NE (N)	933	-	416111 433936
309	<b>Contemporary Trade Directory Entries</b> Name: The Golf Club Location: Midland Rd, Bradford, West Yorkshire, BD1 3EQ Classification: Car Dealers - Used <b>Status: Inactive</b> Positional Accuracy: Manually positioned to the road within the address or location	A18NE (N)	940	-	416128 433938
310	<b>Contemporary Trade Directory Entries</b> Name: Hill & Standard Location: Laisteridge Lane, Bradford, West Yorkshire, BD5 0NH Classification: Electronic Component Manufacturers & Distributors <b>Status: Inactive</b> Positional Accuracy: Manually positioned within the geographical locality	A7SE (SW)	935	-	415426 432179
311	<b>Contemporary Trade Directory Entries</b> Name: Greaves Hardware Location: 7, Park Lane, Bradford, West Yorkshire, BD5 0JL Classification: Hardware <b>Status: Inactive</b> Positional Accuracy: Automatically positioned to the address	A8SE (S)	936	-	415964 432076
312	<b>Contemporary Trade Directory Entries</b> Name: Frank Russell & Son Location: St. Annes House, Guy Street, Bradford, West Yorkshire, BD4 7BB Classification: Distribution Services <b>Status: Inactive</b> Positional Accuracy: Automatically positioned to the address	A9NE (SE)	944	-	416684 432544
313	<b>Contemporary Trade Directory Entries</b> Name: M & M Location: 65, Nesfield Street, Bradford, BD1 3ET Classification: Sheet Metal Work <b>Status: Inactive</b> Positional Accuracy: Automatically positioned to the address	A18NE (N)	946	-	416076 433959

Map ID	Details	Quadrant Reference (Compass Direction)	Estimated Distance From Site	Contact	NGR
314	<p><b>Contemporary Trade Directory Entries</b></p> <p>Name: Office Cleaning            Location: Centre for Enterprise, 114-116, Manningham Lane, Bradford, West Yorkshire, BD8 7JF            Classification: Cleaning Services - Domestic  <b>Status: Inactive</b>            Positional Accuracy: Manually positioned to the address or location</p>	A18NE (N)	949	-	415882 433992
315	<p><b>Contemporary Trade Directory Entries</b></p> <p>Name: Spotprint            Location: 5, Guy Street, Bradford, West Yorkshire, BD4 7BB            Classification: Printers  <b>Status: Active</b>            Positional Accuracy: Automatically positioned to the address</p>	A9NE (SE)	951	-	416716 432588
315	<p><b>Contemporary Trade Directory Entries</b></p> <p>Name: P D Technology            Location: 5, Guy Street, Bradford, West Yorkshire, BD4 7BB            Classification: Electronic Component Manufacturers &amp; Distributors  <b>Status: Inactive</b>            Positional Accuracy: Automatically positioned to the address</p>	A9NE (SE)	951	-	416716 432588
315	<p><b>Contemporary Trade Directory Entries</b></p> <p>Name: L Higgins &amp; Son Bradford Ltd            Location: 2, Hardy Street, Wakefield Road, Bradford, West Yorkshire, BD4 7AS            Classification: Car Body Repairs  <b>Status: Inactive</b>            Positional Accuracy: Automatically positioned to the address</p>	A9NE (SE)	997	-	416763 432581
316	<p><b>Contemporary Trade Directory Entries</b></p> <p>Name: A S Pickering Ltd            Location: 7, Springfield Place, Bradford, West Yorkshire, BD1 3EZ            Classification: Car Body Repairs  <b>Status: Inactive</b>            Positional Accuracy: Automatically positioned to the address</p>	A18NE (N)	954	-	415949 433992
317	<p><b>Contemporary Trade Directory Entries</b></p> <p>Name: Master-Plan Systems Ltd            Location: 14, Peckover Street, Bradford, West Yorkshire, BD1 5BD            Classification: Office Equipment Manufacturers &amp; Distributors  <b>Status: Inactive</b>            Positional Accuracy: Automatically positioned to the address</p>	A14NE (E)	955	-	416805 433224
317	<p><b>Contemporary Trade Directory Entries</b></p> <p>Name: Vuitoni Blinds            Location: Belmont Mill, 7, Burnett Street, Bradford, West Yorkshire, BD1 5BJ            Classification: Blinds, Awnings &amp; Canopies  <b>Status: Inactive</b>            Positional Accuracy: Automatically positioned to the address</p>	A14NE (E)	1000	-	416845 433254
317	<p><b>Contemporary Trade Directory Entries</b></p> <p>Name: Vuitoni Blinds            Location: 7a, Burnett Street, Bradford, BD1 5BJ            Classification: Blinds, Awnings &amp; Canopies  <b>Status: Active</b>            Positional Accuracy: Automatically positioned to the address</p>	A14NE (E)	1000	-	416845 433254
317	<p><b>Contemporary Trade Directory Entries</b></p> <p>Name: Quality Freight Services Ltd            Location: Belmont Business Centre, Burnett Street, Bradford, West Yorkshire, BD1 5BJ            Classification: Freight Forwarders  <b>Status: Inactive</b>            Positional Accuracy: Automatically positioned to the address</p>	A14NE (E)	1000	-	416845 433254
317	<p><b>Contemporary Trade Directory Entries</b></p> <p>Name: Eco Energy Funding            Location: Suite 9 Belmont Business Centre, 7 Burnett Street, Bradford, West Yorkshire, BD1 5BJ            Classification: Heating Equipment - Sales &amp; Service  <b>Status: Active</b>            Positional Accuracy: Manually positioned to the address or location</p>	A14NE (E)	1000	-	416845 433254
318	<p><b>Contemporary Trade Directory Entries</b></p> <p>Name: Classique Gas            Location: 50, Edward Street, Wakefield Road, Bradford, West Yorkshire, BD4 7BH            Classification: Cleaning Services - Commercial  <b>Status: Inactive</b>            Positional Accuracy: Automatically positioned to the address</p>	A9NE (SE)	958	-	416656 432470



Map ID	Details	Quadrant Reference (Compass Direction)	Estimated Distance From Site	Contact	NGR
319	<b>Contemporary Trade Directory Entries</b> Name: Ibatex Ltd Location: 38, Canal Road, Bradford, West Yorkshire, BD1 4BA Classification: Clothing & Fabrics - Manufacturers Status: <b>Inactive</b> Positional Accuracy: Automatically positioned to the address	A19SE (NE)	959	-	416667 433563
320	<b>Contemporary Trade Directory Entries</b> Name: P D Bannister Location: Unit 1 Globe Mills, Lower Globe Street, Bradford, West Yorkshire, BD8 8JW Classification: Distribution Services Status: <b>Inactive</b> Positional Accuracy: Automatically positioned to the address	A17NE (NW)	964	-	415195 433764
320	<b>Contemporary Trade Directory Entries</b> Name: V & A Products Ltd Location: Globe Mills, White Abbey Road, Bradford, West Yorkshire, BD8 8JL Classification: Knitting Yarn Manufacturers & Wholesalers Status: <b>Inactive</b> Positional Accuracy: Automatically positioned to the address	A17NE (NW)	964	-	415195 433763
320	<b>Contemporary Trade Directory Entries</b> Name: Duttons Yarns Ltd Location: Globe Mills, White Abbey Road, Bradford, West Yorkshire, BD8 8JL Classification: Knitting Yarn Manufacturers & Wholesalers Status: <b>Active</b> Positional Accuracy: Automatically positioned to the address	A17NE (NW)	964	-	415195 433763
321	<b>Contemporary Trade Directory Entries</b> Name: R M Y Vehicle Solutions Location: SAFEGLAZE HOUSE, NORTH BROOK STREET, BRADFORD, BD1 4BD Classification: Car Dealers - Used Status: <b>Active</b> Positional Accuracy: Automatically positioned to the address	A19NE (NE)	964	-	416550 433711
322	<b>Contemporary Trade Directory Entries</b> Name: Grantham Upholstery Location: 9, Rand Place, Bradford, West Yorkshire, BD7 1RT Classification: Furniture Manufacturers - Home & Office Status: <b>Inactive</b> Positional Accuracy: Automatically positioned to the address	A7SW (SW)	966	-	415156 432330
323	<b>Contemporary Trade Directory Entries</b> Name: M G Packaging Ltd Location: Midland Mills, Valley Road, Bradford, West Yorkshire, BD1 4RP Classification: Packaging & Wrapping Equipment & Supplies Status: <b>Inactive</b> Positional Accuracy: Automatically positioned to the address	A19NW (NE)	975	-	416437 433821
324	<b>Contemporary Trade Directory Entries</b> Name: Bradford Paper Converters Location: Belle Vue Works, 1-3 Jubilee Street, Bradford, West Yorkshire, BD1 3BT Classification: Hygiene & Sanitary Appliance Manufacturers Status: <b>Active</b> Positional Accuracy: Automatically positioned to the address	A18NW (N)	977	-	415787 434020
324	<b>Contemporary Trade Directory Entries</b> Name: Sylhet Laundrette Location: Belle Vue Works, 1-3 Jubilee Street, Bradford, West Yorkshire, BD1 3BT Classification: Dry Cleaners Status: <b>Inactive</b> Positional Accuracy: Manually positioned to the road within the address or location	A18NW (N)	986	-	415797 434029
325	<b>Contemporary Trade Directory Entries</b> Name: Que Packaging Location: 14, Chapel Street, Bradford, BD1 5DL Classification: Polythene & Plastic Sheeting Supplies Status: <b>Active</b> Positional Accuracy: Automatically positioned to the address	A14NE (E)	982	-	416852 433069
325	<b>Contemporary Trade Directory Entries</b> Name: Flamstop Fire & Safety Equipment Ltd Location: 22, Chapel Street, Bradford, West Yorkshire, BD1 5DL Classification: Firefighting Equipment Status: <b>Active</b> Positional Accuracy: Automatically positioned to the address	A15NW (E)	993	-	416862 433092
326	<b>Contemporary Trade Directory Entries</b> Name: Premier Windows Location: Brick Lane Mills, 298, Thornton Road, Bradford, West Yorkshire, BD8 8JZ Classification: Window Frame Manufacturers Status: <b>Inactive</b> Positional Accuracy: Automatically positioned to the address	A17SW (NW)	984	-	415037 433618

Map ID	Details	Quadrant Reference (Compass Direction)	Estimated Distance From Site	Contact	NGR
326	<b>Contemporary Trade Directory Entries</b> Name: E-Zee Care Supplies Location: Brick Lane Mills, 298, Thornton Road, Bradford, West Yorkshire, BD8 8JZ Classification: Furniture Manufacturers - Home & Office <b>Status: Inactive</b> Positional Accuracy: Automatically positioned to the address	A17SW (NW)	984	-	415037 433618
326	<b>Contemporary Trade Directory Entries</b> Name: Broadbent & Tilleard Location: Brick Lane Mills, 298, Thornton Road, Bradford, West Yorkshire, BD8 8JZ Classification: Bookbinding & Equipment <b>Status: Inactive</b> Positional Accuracy: Manually positioned to the address or location	A17SW (NW)	984	-	415037 433618
326	<b>Contemporary Trade Directory Entries</b> Name: Elite Doors & Windows Ltd Location: 298 Thornton Road, Bradford, West Yorkshire, BD8 8JZ Classification: Window Frame Manufacturers <b>Status: Active</b> Positional Accuracy: Automatically positioned to the address	A17SW (NW)	984	-	415037 433618
326	<b>Contemporary Trade Directory Entries</b> Name: Sparky Ltd Location: Brick Lane Mills, 298, Thornton Road, Bradford, West Yorkshire, BD8 8JZ Classification: Car Breakdown & Recovery Services <b>Status: Inactive</b> Positional Accuracy: Manually positioned to the address or location	A17SW (NW)	984	-	415037 433618
326	<b>Contemporary Trade Directory Entries</b> Name: Car Galaxy Location: Brick Lane Mills, 298, Thornton Road, Bradford, West Yorkshire, BD8 8JZ Classification: Car Dealers <b>Status: Inactive</b> Positional Accuracy: Manually positioned to the address or location	A17SW (NW)	984	-	415037 433618
326	<b>Contemporary Trade Directory Entries</b> Name: Falak Bradford Ltd Location: Brick Lane Mills, 298, Thornton Road, Bradford, West Yorkshire, BD8 8JZ Classification: Clothing & Fabrics - Manufacturers <b>Status: Active</b> Positional Accuracy: Automatically positioned to the address	A17SW (NW)	984	-	415037 433618
327	<b>Contemporary Trade Directory Entries</b> Name: Prime Image Sign Ltd Location: 95 Leeds Old Rd, Bradford, West Yorkshire, BD3 8JW Classification: Digital Printing <b>Status: Inactive</b> Positional Accuracy: Manually positioned to the road within the address or location	A15SW (E)	992	-	416863 433024
328	<b>Contemporary Trade Directory Entries</b> Name: Mumtaz Location: 42, Legrams Lane, Bradford, BD7 1ND Classification: Food Products - Manufacturers <b>Status: Active</b> Positional Accuracy: Automatically positioned to the address	A12SW (W)	994	-	414839 432921
329	<b>Contemporary Trade Directory Entries</b> Name: S R Distributors Location: 197, Great Horton Road, Bradford, West Yorkshire, BD7 1RP Classification: Electrical Goods Sales, Manufacturers & Wholesalers <b>Status: Inactive</b> Positional Accuracy: Automatically positioned to the address	A7NW (SW)	994	-	415080 432368
330	<b>Contemporary Trade Directory Entries</b> Name: Northern Radiators Location: 134, Dirkhill Road, Bradford, West Yorkshire, BD7 1QR Classification: Car Radiator Servicing & Repairs <b>Status: Inactive</b> Positional Accuracy: Automatically positioned to the address	A7SE (SW)	996	-	415196 432253
330	<b>Contemporary Trade Directory Entries</b> Name: Northern Radiators Location: 134, Dirkhill Road, Bradford, West Yorkshire, BD7 1QR Classification: Car Radiator Servicing & Repairs <b>Status: Inactive</b> Positional Accuracy: Automatically positioned to the address	A7SE (SW)	996	-	415196 432253
331	<b>Contemporary Trade Directory Entries</b> Name: White Rose Motors Location: Springmill Street, Bradford, West Yorkshire, BD5 7HF Classification: Car Dealers - Used <b>Status: Active</b> Positional Accuracy: Manually positioned to the road within the address or location	A9SW (SE)	997	-	416302 432111

Map ID	Details	Quadrant Reference (Compass Direction)	Estimated Distance From Site	Contact	NGR
332	<b>Fuel Station Entries</b> Name: Rss Thornton Road Location: 111, Thornton Road , , Bradford, West Yorkshire, BD1 2EP Brand: Texaco Premises Type: Not Applicable <b>Status: Obsolete</b> Positional Accuracy: Manually positioned to the address or location	A13SE (E)	119	-	415980 432979
333	<b>Fuel Station Entries</b> Name: Phoenix Service Station Location: 93, Listerhills Road , , Bradford, West Yorkshire, BD7 1JT Brand: Bp Premises Type: Petrol Station <b>Status: Open</b> Positional Accuracy: Manually positioned to the address or location	A12NE (W)	576	-	415252 433032
334	<b>Fuel Station Entries</b> Name: Shearbridge Garage Location: Great Horton Road , Shearbridge , Bradford, West Yorkshire, BD7 1QG Brand: Gulf Premises Type: Not Applicable <b>Status: Obsolete</b> Positional Accuracy: Automatically positioned to the address	A7NE (SW)	730	-	415297 432522
335	<b>Fuel Station Entries</b> Name: Adelaide Service Station Location: Manchester Road , , Bradford, West Yorkshire, BD5 0DH Brand: Esso Premises Type: Not Applicable <b>Status: Obsolete</b> Positional Accuracy: Automatically positioned to the address	A9NW (SE)	808	-	416392 432396
336	<b>Fuel Station Entries</b> Name: City Road Garage Location: 204-208, City Road , , Bradford, West Yorkshire, BD8 8JP Brand: Obsolete Premises Type: Not Applicable <b>Status: Obsolete</b> Positional Accuracy: Automatically positioned to the address	A17SE (NW)	840	-	415219 433613
337	<b>Fuel Station Entries</b> Name: Save Wapping Location: Canal Road , , Bradford, West Yorkshire, BD1 4AX Brand: Obsolete Premises Type: Not Applicable <b>Status: Obsolete</b> Positional Accuracy: Automatically positioned to the address	A19SE (NE)	974	-	416595 433679
338	<b>Points of Interest - Commercial Services</b> Name: Dawson Location: 159-161 Thornton Road, Bradford, BD1 2EE Category: Recycling Services Class Code: Recycling, Reclamation and Disposal Positional Accuracy: Positioned to address or location	A13NW (NW)	152	10	415703 433117
338	<b>Points of Interest - Commercial Services</b> Name: Mr Sponge Location: 159 Thornton Rd, Bradford, West Yorkshire, BD1 2EE Category: Personal, Consumer and other Services Class Code: Vehicle Cleaning Services Positional Accuracy: Positioned to address or location	A13NW (NW)	153	10	415702 433116
338	<b>Points of Interest - Commercial Services</b> Name: Mr Sponge Location: 159 Thornton Road, Bradford, West Yorkshire, BD1 2EE Category: Personal, Consumer and other Services Class Code: Vehicle Cleaning Services Positional Accuracy: Positioned to address or location	A13NW (NW)	153	10	415702 433116
338	<b>Points of Interest - Commercial Services</b> Name: Tom Dawson Metals Location: 161-163 Thornton Road, Bradford, BD1 2EE Category: Recycling Services Class Code: Scrap Metal Merchants Positional Accuracy: Positioned to address or location	A13NW (NW)	164	10	415694 433125
338	<b>Points of Interest - Commercial Services</b> Name: Scrap Metal Yard Location: Not Supplied Category: Recycling Services Class Code: Scrap Metal Merchants Positional Accuracy: Positioned to an adjacent address or location	A13NW (NW)	180	10	415680 433133

Map ID	Details	Quadrant Reference (Compass Direction)	Estimated Distance From Site	Contact	NGR
338	<b>Points of Interest - Commercial Services</b> Name: Longside Motors Location: 7 Longside Lane, Bradford, BD7 1DF Category: Recycling Services Class Code: Scrap Metal Merchants Positional Accuracy: Positioned to address or location	A13NW (NW)	199	10	415651 433114
338	<b>Points of Interest - Commercial Services</b> Name: Longside Motors Location: 7 Longside Lane, Bradford, BD7 1DF Category: Repair and Servicing Class Code: Vehicle Repair, Testing and Servicing Positional Accuracy: Positioned to address or location	A13NW (NW)	199	10	415651 433114
338	<b>Points of Interest - Commercial Services</b> Name: Lister Hills Location: 1 Listerhills Road, Bradford, BD7 1HX Category: Repair and Servicing Class Code: Vehicle Repair, Testing and Servicing Positional Accuracy: Positioned to address or location	A13NW (NW)	219	10	415635 433128
339	<b>Points of Interest - Commercial Services</b> Name: Grattan Car Disposal Location: Room 14 Block B Grattan Studios 150, Grattan Road, Bradford, BD1 2HS Category: Recycling Services Class Code: Scrap Metal Merchants Positional Accuracy: Positioned to address or location	A13NW (NW)	208	10	415725 433219
340	<b>Points of Interest - Commercial Services</b> Name: Longside Motors Location: 8 Longside Lane, Bradford, BD7 1DF Category: Repair and Servicing Class Code: Vehicle Repair, Testing and Servicing Positional Accuracy: Positioned to address or location	A13NW (W)	251	10	415593 433110
341	<b>Points of Interest - Commercial Services</b> Name: IMO - arc Clean Car Centres Location: 160-172 Thornton Road, Bradford, BD1 2JH Category: Personal, Consumer and other Services Class Code: Vehicle Cleaning Services Positional Accuracy: Positioned to address or location	A13NW (NW)	278	10	415634 433233
341	<b>Points of Interest - Commercial Services</b> Name: Imo Car Wash Location: 160-162 Thornton Road, Bradford, BD1 2JH Category: Personal, Consumer and other Services Class Code: Vehicle Cleaning Services Positional Accuracy: Positioned to address or location	A13NW (NW)	278	10	415634 433233
341	<b>Points of Interest - Commercial Services</b> Name: Arc & Imo Car Wash Location: 160-172 Thornton Road, Bradford, BD1 2JH Category: Personal, Consumer and other Services Class Code: Vehicle Cleaning Services Positional Accuracy: Positioned to address or location	A13NW (NW)	278	10	415634 433233
341	<b>Points of Interest - Commercial Services</b> Name: IMO - arc Clean Car Centres Location: 160-172 Thornton Road, Bradford, BD1 2JH Category: Personal, Consumer and other Services Class Code: Vehicle Cleaning Services Positional Accuracy: Positioned to address or location	A13NW (NW)	278	10	415634 433233
341	<b>Points of Interest - Commercial Services</b> Name: IMO - arc Clean Car Centres Location: 160-172 Thornton Road, Bradford, BD1 2JH Category: Personal, Consumer and other Services Class Code: Vehicle Cleaning Services Positional Accuracy: Positioned to address or location	A13NW (NW)	281	10	415631 433235
342	<b>Points of Interest - Commercial Services</b> Name: M S Accident Repair Centre Ltd Location: Ashton Street, Bradford, BD1 2RP Category: Repair and Servicing Class Code: Vehicle Repair, Testing and Servicing Positional Accuracy: Positioned to address or location	A13NW (NW)	286	10	415731 433310
342	<b>Points of Interest - Commercial Services</b> Name: Harrison Automobile Co Ltd Location: Ashton Street, Bradford, BD1 2RP Category: Repair and Servicing Class Code: Vehicle Repair, Testing and Servicing Positional Accuracy: Positioned to address or location	A13NW (NW)	286	10	415731 433310

Map ID	Details	Quadrant Reference (Compass Direction)	Estimated Distance From Site	Contact	NGR
342	<b>Points of Interest - Commercial Services</b> Name: C S Lind Ltd Location: Ashton Street, Bradford, BD1 2RP Category: Repair and Servicing Class Code: Vehicle Repair, Testing and Servicing Positional Accuracy: Positioned to address or location	A13NW (NW)	286	10	415731 433310
342	<b>Points of Interest - Commercial Services</b> Name: Ashton Service Centre Location: Ashton Street, Bradford, BD1 2RP Category: Repair and Servicing Class Code: Vehicle Repair, Testing and Servicing Positional Accuracy: Positioned to address or location	A13NW (NW)	286	10	415731 433310
342	<b>Points of Interest - Commercial Services</b> Name: Ashton Service Centre Location: Ashton Street, Bradford, BD1 2RP Category: Repair and Servicing Class Code: Vehicle Repair, Testing and Servicing Positional Accuracy: Positioned to address or location	A13NW (NW)	286	10	415731 433310
342	<b>Points of Interest - Commercial Services</b> Name: W S Auto Centre Location: Ground Floor 26, Paradise Street, Bradford, BD1 2HR Category: Repair and Servicing Class Code: Vehicle Repair, Testing and Servicing Positional Accuracy: Positioned to address or location	A13NW (NW)	331	10	415680 433335
343	<b>Points of Interest - Commercial Services</b> Name: Local Car Van Caravan Scrap Yards in Bradford Mobile 07761 107729 Location: 2aa Godwin Street, Bradford, BD1 2ST Category: Recycling Services Class Code: Scrap Metal Merchants Positional Accuracy: Positioned to address or location	A13SE (E)	311	10	416180 432995
344	<b>Points of Interest - Commercial Services</b> Name: Xenon Bulbs Location: 40 Listerhills Road, Bradford, BD7 1HT Category: Repair and Servicing Class Code: Vehicle Repair, Testing and Servicing Positional Accuracy: Positioned to address or location	A13NW (W)	342	10	415515 433161
345	<b>Points of Interest - Commercial Services</b> Name: Car Scrap Yards Location: 38 Sunbridge Road, Bradford, BD1 2AA Category: Recycling Services Class Code: Scrap Metal Merchants Positional Accuracy: Positioned to address or location	A14NW (E)	369	10	416237 433074
345	<b>Points of Interest - Commercial Services</b> Name: The Co-Operative Group Location: 13-15 Sunbridge Road, Bradford, BD1 2AY Category: Repair and Servicing Class Code: Vehicle Repair, Testing and Servicing Positional Accuracy: Positioned to address or location	A14NW (E)	402	10	416273 433037
346	<b>Points of Interest - Commercial Services</b> Name: Mobile Clutch Repairs Location: 61 Listerhills Road, Bradford, BD7 1HZ Category: Repair and Servicing Class Code: Vehicle Repair, Testing and Servicing Positional Accuracy: Positioned to address or location	A12NE (W)	372	10	415468 433120
346	<b>Points of Interest - Commercial Services</b> Name: Power Performance Cars Location: Unit 9 Norcroft Industrial Estate, Norcroft Street, Bradford, BD7 1JA Category: Repair and Servicing Class Code: Vehicle Repair, Testing and Servicing Positional Accuracy: Positioned to address or location	A12NE (W)	403	10	415446 433153
346	<b>Points of Interest - Commercial Services</b> Name: Revtronic Location: 46 Listerhills Road, Bradford, BD7 1HT Category: Repair and Servicing Class Code: Vehicle Repair, Testing and Servicing Positional Accuracy: Positioned to address or location	A12NE (W)	403	10	415459 433185
346	<b>Points of Interest - Commercial Services</b> Name: One Stop Car Clinic Ltd Location: Unit 8 Norcroft Industrial Estate, Norcroft Street, Bradford, BD7 1JA Category: Repair and Servicing Class Code: Vehicle Repair, Testing and Servicing Positional Accuracy: Positioned to address or location	A12NE (W)	432	10	415416 433154

Map ID	Details	Quadrant Reference (Compass Direction)	Estimated Distance From Site	Contact	NGR
346	<b>Points of Interest - Commercial Services</b> Name: Windscreen Services Location: Unit 7 Norcroft Industrial Estate, Norcroft Street, Bradford, BD7 1JA Category: Repair and Servicing Class Code: Vehicle Repair, Testing and Servicing Positional Accuracy: Positioned to address or location	A12NE (W)	436	10	415415 433163
346	<b>Points of Interest - Commercial Services</b> Name: H & I Autos Location: Unit 2-3 Norcroft Industrial Estate, Norcroft Street, Bradford, BD7 1JA Category: Repair and Servicing Class Code: Vehicle Repair, Testing and Servicing Positional Accuracy: Positioned to address or location	A12NE (W)	455	10	415411 433205
346	<b>Points of Interest - Commercial Services</b> Name: H & I Autos Location: Unit 2 Norcroft Industrial Estate, Norcroft Street, Bradford, BD7 1JA Category: Repair and Servicing Class Code: Vehicle Repair, Testing and Servicing Positional Accuracy: Positioned to address or location	A12NE (NW)	456	10	415412 433210
346	<b>Points of Interest - Commercial Services</b> Name: K A D Customz Location: Unit 3 Norcroft Industrial Estate, Norcroft Street, Bradford, BD7 1JA Category: Repair and Servicing Class Code: Vehicle Repair, Testing and Servicing Positional Accuracy: Positioned to address or location	A12NE (NW)	456	10	415412 433210
346	<b>Points of Interest - Commercial Services</b> Name: K.A.D Customz Location: Unit 2-3 Norcroft Industrial Estate, Norcroft Street, Bradford, BD7 1JA Category: Repair and Servicing Class Code: Vehicle Repair, Testing and Servicing Positional Accuracy: Positioned to address or location	A12NE (NW)	456	10	415412 433210
346	<b>Points of Interest - Commercial Services</b> Name: En Kahnz Location: 106 Listerhills Road, Bradford, BD7 1JR Category: Repair and Servicing Class Code: Vehicle Repair, Testing and Servicing Positional Accuracy: Positioned to address or location	A12NE (W)	492	10	415354 433157
346	<b>Points of Interest - Commercial Services</b> Name: Auto Hall Location: Unit D, Handel Street, Bradford, BD7 1JB Category: Repair and Servicing Class Code: Vehicle Repair, Testing and Servicing Positional Accuracy: Positioned to address or location	A12NE (NW)	499	10	415378 433240
346	<b>Points of Interest - Commercial Services</b> Name: Collision Compensation Ltd Location: 106 Listerhills Road, Bradford, BD7 1JR Category: Repair and Servicing Class Code: Vehicle Repair, Testing and Servicing Positional Accuracy: Positioned to address or location	A12NE (W)	502	10	415341 433146
346	<b>Points of Interest - Commercial Services</b> Name: Enkahnz Location: 106 Listerhills Road, Bradford, BD7 1JR Category: Repair and Servicing Class Code: Vehicle Repair, Testing and Servicing Positional Accuracy: Positioned to address or location	A12NE (W)	503	10	415340 433146
347	<b>Points of Interest - Commercial Services</b> Name: Bradford B M W Location: 181 Thornton Road, Bradford, BD1 2JD Category: Repair and Servicing Class Code: Vehicle Repair, Testing and Servicing Positional Accuracy: Positioned to address or location	A12NE (NW)	418	10	415495 433285
347	<b>Points of Interest - Commercial Services</b> Name: Andante Freight Ltd Location: 183 Thornton Road, Bradford, BD1 2JD Category: Transport, Storage and Delivery Class Code: Distribution and Haulage Positional Accuracy: Positioned to address or location	A12NE (NW)	457	10	415468 433314
347	<b>Points of Interest - Commercial Services</b> Name: M D R Motor Company Location: 135 Jowett Street, Bradford, BD1 2JX Category: Repair and Servicing Class Code: Vehicle Repair, Testing and Servicing Positional Accuracy: Positioned to address or location	A17SE (NW)	514	10	415457 433390

Map ID	Details	Quadrant Reference (Compass Direction)	Estimated Distance From Site	Contact	NGR
348	<b>Points of Interest - Commercial Services</b> Name: Stockton Shipping Service Ltd Location: 168 Westgate, Bradford, BD1 2RN Category: Transport, Storage and Delivery Class Code: Distribution and Haulage Positional Accuracy: Positioned to address or location	A18SW (N)	419	10	415841 433463
348	<b>Points of Interest - Commercial Services</b> Name: Stockton Shipping Service Ltd Location: 168 Westgate, Bradford, BD1 2RN Category: Transport, Storage and Delivery Class Code: Distribution and Haulage Positional Accuracy: Positioned to address or location	A18SW (N)	419	10	415841 433463
349	<b>Points of Interest - Commercial Services</b> Name: Vantage Trading Ltd Location: 55 Campus Road, Bradford, BD7 1HR Category: Transport, Storage and Delivery Class Code: Distribution and Haulage Positional Accuracy: Positioned to address or location	A12NE (W)	487	10	415345 433086
349	<b>Points of Interest - Commercial Services</b> Name: Lister Hills Location: 1 Morpeth Street, Bradford, BD7 1JS Category: Repair and Servicing Class Code: Vehicle Repair, Testing and Servicing Positional Accuracy: Positioned to address or location	A12NE (W)	546	10	415292 433129
349	<b>Points of Interest - Commercial Services</b> Name: Northern Auto Care Ltd Location: 1 Morpeth Street, Listerhills, Bradford, BD7 1JS Category: Repair and Servicing Class Code: Vehicle Repair, Testing and Servicing Positional Accuracy: Positioned to address or location	A12NE (W)	565	10	415268 433103
350	<b>Points of Interest - Commercial Services</b> Name: Bradford Metropolitan District Council Location: City Hall, Centenary Square, Bradford, BD1 1HY Category: Recycling Services Class Code: Recycling, Reclamation and Disposal Positional Accuracy: Positioned to address or location	A14SW (E)	493	10	416351 432917
351	<b>Points of Interest - Commercial Services</b> Name: Door 2 Door Mail Location: Malik House 29, Manor Row, Bradford, BD1 4PS Category: Transport, Storage and Delivery Class Code: Distribution and Haulage Positional Accuracy: Positioned to address or location	A19SW (NE)	540	10	416198 433457
351	<b>Points of Interest - Commercial Services</b> Name: Reman-tec Ltd Location: Malik House 29, Manor Row, Bradford, BD1 4PS Category: Repair and Servicing Class Code: Vehicle Repair, Testing and Servicing Positional Accuracy: Positioned to address or location	A19SW (NE)	540	10	416201 433455
351	<b>Points of Interest - Commercial Services</b> Name: Dalta Scrap Yards Bradford Location: Malik House 29, Manor Row, Bradford, BD1 4PS Category: Recycling Services Class Code: Scrap Metal Merchants Positional Accuracy: Positioned to address or location	A19SW (NE)	540	10	416198 433457
351	<b>Points of Interest - Commercial Services</b> Name: Calvert & Holmes Location: 13 Salem Street, Bradford, BD1 4QH Category: Repair and Servicing Class Code: Vehicle Repair, Testing and Servicing Positional Accuracy: Positioned to address or location	A19SW (NE)	592	10	416198 433521
351	<b>Points of Interest - Commercial Services</b> Name: Calvert & Holmes Location: 13 Salem Street, Bradford, BD1 4QH Category: Repair and Servicing Class Code: Vehicle Repair, Testing and Servicing Positional Accuracy: Positioned to address or location	A19SW (NE)	622	10	416197 433557
352	<b>Points of Interest - Commercial Services</b> Name: Butterfield Signs Ltd Location: 8 Rebecca Street, Bradford, West Yorkshire, BD1 2RX Category: Construction Services Class Code: Metalworkers Including Blacksmiths Positional Accuracy: Positioned to address or location	A18SW (NW)	543	10	415580 433523

Map ID	Details	Quadrant Reference (Compass Direction)	Estimated Distance From Site	Contact	NGR
353	<b>Points of Interest - Commercial Services</b> Name: Scrap Yard Location: Not Supplied Category: Recycling Services Class Code: Scrap Metal Merchants Positional Accuracy: Positioned to an adjacent address or location	A12NE (NW)	544	10	415329 433241
353	<b>Points of Interest - Commercial Services</b> Name: Listerhills Salvage Location: Unit A, Handel Street, Listerhills, Bradford, BD7 1JB Category: Recycling Services Class Code: Scrap Metal Merchants Positional Accuracy: Positioned to address or location	A12NE (W)	555	10	415305 433210
353	<b>Points of Interest - Commercial Services</b> Name: Listerhills Salvage Location: Unit 2, Handel Street, Listerhills, Bradford, BD7 1JB Category: Recycling Services Class Code: Scrap Metal Merchants Positional Accuracy: Positioned to address or location	A12NE (NW)	557	10	415320 433252
353	<b>Points of Interest - Commercial Services</b> Name: Scrap Yard Location: BD7 Category: Recycling Services Class Code: Scrap Metal Merchants Positional Accuracy: Positioned to address or location	A12NE (W)	567	10	415299 433229
353	<b>Points of Interest - Commercial Services</b> Name: Bradford Skip Hire Ltd Location: Unit 1, Handel Street, Listerhills, Bradford, BD7 1JB Category: Recycling Services Class Code: Recycling, Reclamation and Disposal Positional Accuracy: Positioned to address or location	A12NE (W)	612	10	415254 433237
354	<b>Points of Interest - Commercial Services</b> Name: Auto Locksmith & Security Centre Location: 190 Westgate, Bradford, BD1 3AB Category: Repair and Servicing Class Code: Vehicle Repair, Testing and Servicing Positional Accuracy: Positioned to address or location	A18SW (N)	569	10	415679 433591
355	<b>Points of Interest - Commercial Services</b> Name: Phoenix Service Station Location: 93 Listerhills Road, Bradford, BD7 1JT Category: Personal, Consumer and other Services Class Code: Vehicle Cleaning Services Positional Accuracy: Positioned to address or location	A12NE (W)	576	10	415252 433032
355	<b>Points of Interest - Commercial Services</b> Name: Car Wash Location: 93 Listerhills Road, Bradford, BD7 1JT Category: Personal, Consumer and other Services Class Code: Vehicle Cleaning Services Positional Accuracy: Positioned to address or location	A12NE (W)	576	10	415252 433032
356	<b>Points of Interest - Commercial Services</b> Name: Agis Autogas Location: 221 Sunbridge Road, Bradford, BD1 2LG Category: Repair and Servicing Class Code: Vehicle Repair, Testing and Servicing Positional Accuracy: Positioned to address or location	A17SE (NW)	595	10	415411 433460
356	<b>Points of Interest - Commercial Services</b> Name: Agis Gas Location: Unit 1 Hodgson House 221, Sunbridge Road, Bradford, BD1 2LG Category: Repair and Servicing Class Code: Vehicle Repair, Testing and Servicing Positional Accuracy: Positioned to address or location	A17SE (NW)	596	10	415411 433461
356	<b>Points of Interest - Commercial Services</b> Name: Craig Rawse Independent Specialist of Volvo Cars Location: Unit 4 Hodgson House 221, Sunbridge Road, Bradford, BD1 2LG Category: Repair and Servicing Class Code: Vehicle Repair, Testing and Servicing Positional Accuracy: Positioned to address or location	A17SE (NW)	596	10	415411 433461
356	<b>Points of Interest - Commercial Services</b> Name: West Yorkshire Transmissions Location: 71 Thornton Street, Bradford, BD1 2LD Category: Repair and Servicing Class Code: Vehicle Repair, Testing and Servicing Positional Accuracy: Positioned to address or location	A17SE (NW)	632	10	415348 433445



Map ID	Details	Quadrant Reference (Compass Direction)	Estimated Distance From Site	Contact	NGR
356	<b>Points of Interest - Commercial Services</b> Name: West Yorkshire Transmissions Ltd Location: 71 Thornton Street, Bradford, BD1 2LD Category: Repair and Servicing Class Code: Vehicle Repair, Testing and Servicing Positional Accuracy: Positioned to address or location	A17SE (NW)	632	10	415348 433445
356	<b>Points of Interest - Commercial Services</b> Name: Motor Tech Location: Unit 1, Crown Street, Bradford, BD1 2LA Category: Repair and Servicing Class Code: Vehicle Repair, Testing and Servicing Positional Accuracy: Positioned to address or location	A17SE (NW)	648	10	415366 433490
356	<b>Points of Interest - Commercial Services</b> Name: Craig Rawse Location: Crown Street, Bradford, BD1 2LA Category: Repair and Servicing Class Code: Vehicle Repair, Testing and Servicing Positional Accuracy: Positioned to address or location	A17SE (NW)	652	10	415369 433498
356	<b>Points of Interest - Commercial Services</b> Name: A M C Radiators Location: Unit 2, Crown Street, Manningham, Bradford, BD1 2LA Category: Repair and Servicing Class Code: Vehicle Repair, Testing and Servicing Positional Accuracy: Positioned to address or location	A17SE (NW)	653	10	415368 433499
356	<b>Points of Interest - Commercial Services</b> Name: Auto Locksmiths Cartronics UK Location: Try Mills Centre, 237, Thornton Road, Bradford, BD1 2JS Category: Repair and Servicing Class Code: Vehicle Repair, Testing and Servicing Positional Accuracy: Positioned to address or location	A17SE (NW)	678	10	415281 433433
357	<b>Points of Interest - Commercial Services</b> Name: Sunbridge Autos Ltd Location: 190 Sunbridge Road, Bradford, BD1 2LF Category: Repair and Servicing Class Code: Vehicle Repair, Testing and Servicing Positional Accuracy: Positioned to address or location	A17SE (NW)	631	10	415443 433537
358	<b>Points of Interest - Commercial Services</b> Name: Touchstar Technologies Ltd Location: Unit 6-8 Campus Road, Listerhills Science Park, Bradford, BD7 1HR Category: Transport, Storage and Delivery Class Code: Distribution and Haulage Positional Accuracy: Positioned to address or location	A12SE (W)	645	10	415212 432831
358	<b>Points of Interest - Commercial Services</b> Name: Sagu Motors Location: Shearbridge Road, Bradford, BD7 1NX Category: Repair and Servicing Class Code: Vehicle Repair, Testing and Servicing Positional Accuracy: Positioned to address or location	A12SE (W)	678	10	415198 432771
358	<b>Points of Interest - Commercial Services</b> Name: Sagu Motors Ltd Location: 30 Shearbridge Road, Bradford, BD7 1NX Category: Repair and Servicing Class Code: Vehicle Repair, Testing and Servicing Positional Accuracy: Positioned to address or location	A12SE (SW)	683	10	415207 432738
359	<b>Points of Interest - Commercial Services</b> Name: Vital Vehicle Services Location: 19 Great Russell Court, Fieldhead Business Centre, Bradford, BD7 1JZ Category: Repair and Servicing Class Code: Vehicle Repair, Testing and Servicing Positional Accuracy: Positioned to address or location	A12NW (W)	662	10	415174 433126
359	<b>Points of Interest - Commercial Services</b> Name: C & C Metal Form Ltd Location: 19 Great Russell Court, Fieldhead Business Centre, Bradford, BD7 1JZ Category: Construction Services Class Code: Metalworkers Including Blacksmiths Positional Accuracy: Positioned to address or location	A12NW (W)	662	10	415174 433126
359	<b>Points of Interest - Commercial Services</b> Name: Bradford Accident Repair Location: 19 Great Russell Court, Fieldhead Business Centre, Bradford, BD7 1JZ Category: Repair and Servicing Class Code: Vehicle Repair, Testing and Servicing Positional Accuracy: Positioned to address or location	A12NW (W)	662	10	415174 433126

Map ID	Details	Quadrant Reference (Compass Direction)	Estimated Distance From Site	Contact	NGR
359	<b>Points of Interest - Commercial Services</b> Name: H R S Autobody Work & Design Specialists Location: 6 Great Russell Court, Fieldhead Business Centre, Bradford, BD7 1JZ Category: Repair and Servicing Class Code: Vehicle Repair, Testing and Servicing Positional Accuracy: Positioned to address or location	A12NW (W)	699	10	415145 433176
360	<b>Points of Interest - Commercial Services</b> Name: Kwik-Fit (GB) Limited Location: White Abbey Road, Bradford, BD8 7RQ Category: Repair and Servicing Class Code: Vehicle Repair, Testing and Servicing Positional Accuracy: Positioned to address or location	A18SW (N)	667	10	415595 433666
360	<b>Points of Interest - Commercial Services</b> Name: Kwik-Fit (GB) Limited Location: White Abbey Road, Bradford, BD8 7RQ Category: Repair and Servicing Class Code: Vehicle Repair, Testing and Servicing Positional Accuracy: Positioned to address or location	A18SW (N)	667	10	415595 433666
360	<b>Points of Interest - Commercial Services</b> Name: Kwik-Fit (GB) Limited Location: White Abbey Road, Bradford, BD8 7RQ Category: Repair and Servicing Class Code: Vehicle Repair, Testing and Servicing Positional Accuracy: Positioned to address or location	A18SW (N)	671	10	415599 433671
361	<b>Points of Interest - Commercial Services</b> Name: Starter Motor Alternator Location: Part First Floor, Try Mills Centre, 237, Thornton Road, Bradford, BD1 2JS Category: Repair and Servicing Class Code: Vehicle Repair, Testing and Servicing Positional Accuracy: Positioned to address or location	A17SE (NW)	704	10	415258 433444
362	<b>Points of Interest - Commercial Services</b> Name: Copley Pest Solutions Location: Office A 1-9 Albion Square, Bradford, BD5 0HQ Category: Contract Services Class Code: Pest and Vermin Control Positional Accuracy: Positioned to address or location	A9NW (SE)	761	10	416391 432459
363	<b>Points of Interest - Commercial Services</b> Name: A H M Autos Location: 26 Summerville Road, Bradford, BD7 1PX Category: Repair and Servicing Class Code: Vehicle Repair, Testing and Servicing Positional Accuracy: Positioned to address or location	A7NW (SW)	776	10	415154 432638
364	<b>Points of Interest - Commercial Services</b> Name: Paul McDonald & Son Location: Unit 22 Great Russell Court, Fieldhead Business Centre, Bradford, BD7 1JZ Category: Construction Services Class Code: Metalworkers Including Blacksmiths Positional Accuracy: Positioned to address or location	A12NW (W)	784	10	415057 433169
365	<b>Points of Interest - Commercial Services</b> Name: M C M Ltd Location: 38 Legrams Lane, Bradford, BD7 1NE Category: Repair and Servicing Class Code: Vehicle Repair, Testing and Servicing Positional Accuracy: Positioned to address or location	A12SW (W)	817	10	415013 432967
365	<b>Points of Interest - Commercial Services</b> Name: M C M Ltd Location: 38 Legrams Lane, Bradford, BD7 1NE Category: Repair and Servicing Class Code: Vehicle Repair, Testing and Servicing Positional Accuracy: Positioned to address or location	A12SW (W)	817	10	415013 432967
366	<b>Points of Interest - Commercial Services</b> Name: Broadbent Drives Location: Britannia Mills, Portland Street, Bradford, BD5 0DW Category: Repair and Servicing Class Code: Vehicle Repair, Testing and Servicing Positional Accuracy: Positioned to address or location	A9NE (SE)	825	10	416531 432524
367	<b>Points of Interest - Commercial Services</b> Name: Narang Beer Express Ltd Location: 121 City Road, Bradford, BD8 8JR Category: Transport, Storage and Delivery Class Code: Distribution and Haulage Positional Accuracy: Positioned to address or location	A17SE (NW)	835	10	415178 433557

Map ID	Details	Quadrant Reference (Compass Direction)	Estimated Distance From Site	Contact	NGR
367	<b>Points of Interest - Commercial Services</b> Name: Powerstart City Road Garage Location: City Road Garage 204-208, City Road, Bradford, BD8 8JP Category: Repair and Servicing Class Code: Vehicle Repair, Testing and Servicing Positional Accuracy: Positioned to address or location	A17SE (NW)	840	10	415219 433613
367	<b>Points of Interest - Commercial Services</b> Name: Power Start Location: City Road Garage 204-208, City Road, Bradford, BD8 8JP Category: Repair and Servicing Class Code: Vehicle Repair, Testing and Servicing Positional Accuracy: Positioned to address or location	A17SE (NW)	840	10	415219 433613
367	<b>Points of Interest - Commercial Services</b> Name: P D Bannister Location: Globe Mills, Lower Globe Street, Bradford, BD8 8JW Category: Transport, Storage and Delivery Class Code: Distribution and Haulage Positional Accuracy: Positioned to address or location	A17SE (NW)	853	10	415219 433633
367	<b>Points of Interest - Commercial Services</b> Name: Bannister Transport & Distribution Location: Globe Mills, Lower Globe Street, Bradford, BD8 8JW Category: Transport, Storage and Delivery Class Code: Distribution and Haulage Positional Accuracy: Positioned to address or location	A17SE (NW)	853	10	415219 433633
367	<b>Points of Interest - Commercial Services</b> Name: Bannister Transport & Distribution Location: 18 Lower Globe Street, Bradford, BD8 8JW Category: Transport, Storage and Delivery Class Code: Distribution and Haulage Positional Accuracy: Positioned to address or location	A17SE (NW)	853	10	415219 433633
367	<b>Points of Interest - Commercial Services</b> Name: Kay's Location: Unit 9 Lower Globe Street, City Road, Bradford, BD8 8JP Category: Repair and Servicing Class Code: Vehicle Repair, Testing and Servicing Positional Accuracy: Positioned to address or location	A17SE (NW)	900	10	415197 433677
368	<b>Points of Interest - Commercial Services</b> Name: A J Car & Commercials Location: Unit 9, Bowland Street, Bradford, BD1 3BW Category: Repair and Servicing Class Code: Vehicle Repair, Testing and Servicing Positional Accuracy: Positioned to address or location	A18NW (N)	843	10	415798 433886
368	<b>Points of Interest - Commercial Services</b> Name: A to Z Autos Location: Unit 8, Bowland Street, Bradford, BD1 3BW Category: Repair and Servicing Class Code: Vehicle Repair, Testing and Servicing Positional Accuracy: Positioned to address or location	A18NW (N)	843	10	415798 433886
368	<b>Points of Interest - Commercial Services</b> Name: Crystal Body Repair Location: Unit 15, Bowland Street, Bradford, BD1 3BW Category: Repair and Servicing Class Code: Vehicle Repair, Testing and Servicing Positional Accuracy: Positioned to address or location	A18NW (N)	843	10	415798 433886
368	<b>Points of Interest - Commercial Services</b> Name: S K Autos Location: Unit 3, Bowland Street, Bradford, BD1 3BW Category: Repair and Servicing Class Code: Vehicle Repair, Testing and Servicing Positional Accuracy: Positioned to address or location	A18NW (N)	843	10	415798 433886
369	<b>Points of Interest - Commercial Services</b> Name: Bradford Autos Ltd Location: Unit 4 Midland Road, Bradford, BD1 3EQ Category: Repair and Servicing Class Code: Vehicle Repair, Testing and Servicing Positional Accuracy: Positioned to address or location	A18NE (N)	843	10	416109 433842
369	<b>Points of Interest - Commercial Services</b> Name: Auto Valet Location: 32 Nesfield Street, Bradford, BD1 3ET Category: Personal, Consumer and other Services Class Code: Vehicle Cleaning Services Positional Accuracy: Positioned to address or location	A18NE (N)	909	10	416088 433917

Map ID	Details	Quadrant Reference (Compass Direction)	Estimated Distance From Site	Contact	NGR
369	<b>Points of Interest - Commercial Services</b> Name: Auto Valet Location: 32 Nesfield Street, Bradford, BD1 3ET Category: Personal, Consumer and other Services Class Code: Vehicle Cleaning Services Positional Accuracy: Positioned to address or location	A18NE (N)	909	10	416088 433917
369	<b>Points of Interest - Commercial Services</b> Name: M & M Location: 65 Nesfield Street, Bradford, BD1 3ET Category: Construction Services Class Code: Metalworkers Including Blacksmiths Positional Accuracy: Positioned to address or location	A18NE (N)	928	10	416057 433945
370	<b>Points of Interest - Commercial Services</b> Name: Atr Transport (UK) Ltd Location: 1 Park Lane, Bradford, BD5 0JL Category: Transport, Storage and Delivery Class Code: Distribution and Haulage Positional Accuracy: Positioned to address or location	A8SE (S)	854	10	415958 432157
371	<b>Points of Interest - Commercial Services</b> Name: Lumb Lane Tyres Location: 5 Bowland Street, Bradford, BD1 3BW Category: Repair and Servicing Class Code: Vehicle Repair, Testing and Servicing Positional Accuracy: Positioned to address or location	A18NW (N)	871	10	415712 433906
371	<b>Points of Interest - Commercial Services</b> Name: Maningham Autos Location: 55 Bowland Street, Bradford, BD1 3BW Category: Repair and Servicing Class Code: Vehicle Repair, Testing and Servicing Positional Accuracy: Positioned to address or location	A18NW (N)	900	10	415723 433937
372	<b>Points of Interest - Commercial Services</b> Name: Dsv Air & Sea Location: Park House 57-59, Well Street, Bradford, BD1 5PS Category: Transport, Storage and Delivery Class Code: Distribution and Haulage Positional Accuracy: Positioned to address or location	A14NE (E)	871	10	416740 433084
372	<b>Points of Interest - Commercial Services</b> Name: Aztek International Ltd Location: 64 Vicar Lane, Bradford, BD1 5AH Category: Transport, Storage and Delivery Class Code: Distribution and Haulage Positional Accuracy: Positioned to address or location	A14NE (E)	923	10	416789 433125
373	<b>Points of Interest - Commercial Services</b> Name: Lynn Motors Location: 4 Holdsworth Street, Bradford, BD1 4UG Category: Repair and Servicing Class Code: Vehicle Repair, Testing and Servicing Positional Accuracy: Positioned to address or location	A19SE (NE)	873	10	416560 433563
373	<b>Points of Interest - Commercial Services</b> Name: Just Car Clinics Location: Zafar House 29, Canal Road, Bradford, BD1 4AJ Category: Repair and Servicing Class Code: Vehicle Repair, Testing and Servicing Positional Accuracy: Positioned to address or location	A19SE (NE)	896	10	416608 433537
373	<b>Points of Interest - Commercial Services</b> Name: Lynn Motors Location: 4 Holdsworth Street, Bradford, BD1 4UG Category: Repair and Servicing Class Code: Vehicle Repair, Testing and Servicing Positional Accuracy: Positioned to address or location	A19SE (NE)	900	10	416588 433571
374	<b>Points of Interest - Commercial Services</b> Name: Torque Tyres Ltd Location: Legrams Mill, Legrams Lane, Bradford, BD7 1NH Category: Repair and Servicing Class Code: Vehicle Repair, Testing and Servicing Positional Accuracy: Positioned to address or location	A12SW (W)	878	10	414964 432862
375	<b>Points of Interest - Commercial Services</b> Name: Divine Ventures Location: 11 Edward Street, Bradford, BD4 7BH Category: Transport, Storage and Delivery Class Code: Distribution and Haulage Positional Accuracy: Positioned to address or location	A9NE (SE)	891	10	416668 432628

Map ID	Details	Quadrant Reference (Compass Direction)	Estimated Distance From Site	Contact	NGR
375	<b>Points of Interest - Commercial Services</b> Name: P S Autos Location: Bedford Street, Bradford, BD4 7AU Category: Repair and Servicing Class Code: Vehicle Repair, Testing and Servicing Positional Accuracy: Positioned to address or location	A9NE (SE)	900	10	416698 432672
375	<b>Points of Interest - Commercial Services</b> Name: Bedford Street Garage Location: Bedford Street, Bradford, BD4 7AU Category: Repair and Servicing Class Code: Vehicle Repair, Testing and Servicing Positional Accuracy: Positioned to address or location	A9NE (SE)	900	10	416698 432673
375	<b>Points of Interest - Commercial Services</b> Name: Bedford Street Garage Location: Bedford Street, Bradford, BD4 7AU Category: Repair and Servicing Class Code: Vehicle Repair, Testing and Servicing Positional Accuracy: Positioned to address or location	A9NE (SE)	900	10	416698 432673
375	<b>Points of Interest - Commercial Services</b> Name: M J 1 Autos Location: Bedford Street, Bradford, BD4 7AU Category: Repair and Servicing Class Code: Vehicle Repair, Testing and Servicing Positional Accuracy: Positioned to address or location	A9NE (E)	901	10	416701 432678
375	<b>Points of Interest - Commercial Services</b> Name: P S Autos Location: Bedford Street, Bradford, BD4 7AU Category: Repair and Servicing Class Code: Vehicle Repair, Testing and Servicing Positional Accuracy: Positioned to address or location	A9NE (E)	903	10	416703 432677
376	<b>Points of Interest - Commercial Services</b> Name: Reman Hindle Location: Caledonia Street, Bradford, BD5 0EL Category: Repair and Servicing Class Code: Vehicle Repair, Testing and Servicing Positional Accuracy: Positioned to address or location	A9SW (SE)	897	10	416466 432343
377	<b>Points of Interest - Commercial Services</b> Name: Uniexpress Ltd Location: 86 Captain Street, Bradford, BD1 4EL Category: Transport, Storage and Delivery Class Code: Distribution and Haulage Positional Accuracy: Positioned to address or location	A19SE (NE)	916	10	416704 433410
378	<b>Points of Interest - Commercial Services</b> Name: Maningham Autos Location: 55 Bowland Street, Bradford, BD1 3BW Category: Repair and Servicing Class Code: Vehicle Repair, Testing and Servicing Positional Accuracy: Positioned to address or location	A18NW (N)	936	10	415833 433980
379	<b>Points of Interest - Commercial Services</b> Name: Frank Russell & Son Location: St. Annes House, Guy Street, Bradford, BD4 7BB Category: Transport, Storage and Delivery Class Code: Distribution and Haulage Positional Accuracy: Positioned to address or location	A9NE (SE)	944	10	416684 432544
379	<b>Points of Interest - Commercial Services</b> Name: L Higgins & Son Bradford Ltd Location: 2 Hardy Street, Wakefield Road, Bradford, BD4 7AS Category: Repair and Servicing Class Code: Vehicle Repair, Testing and Servicing Positional Accuracy: Positioned to address or location	A9NE (SE)	996	10	416763 432581
379	<b>Points of Interest - Commercial Services</b> Name: L Higgins & Son (Bradford) Ltd Location: 2 Hardy Street, Wakefield Road, Bradford, BD4 7AS Category: Repair and Servicing Class Code: Vehicle Repair, Testing and Servicing Positional Accuracy: Positioned to address or location	A9NE (SE)	997	10	416763 432581
380	<b>Points of Interest - Commercial Services</b> Name: Enviro Plastics Ltd Location: Unit 11-12 Oakwood Warehouse, Saxon Street, Bradford, BD8 8AG Category: Recycling Services Class Code: Recycling, Reclamation and Disposal Positional Accuracy: Positioned to address or location	A17SW (NW)	946	10	415113 433654

Map ID	Details	Quadrant Reference (Compass Direction)	Estimated Distance From Site	Contact	NGR
381	<b>Points of Interest - Commercial Services</b> Name: G M T Travelex & Cargo Ltd Location: Centre for Enterprise 114-116, Manningham Lane, Bradford, BD8 7JF Category: Transport, Storage and Delivery Class Code: Distribution and Haulage Positional Accuracy: Positioned to address or location	A18NE (N)	949	10	415882 433992
381	<b>Points of Interest - Commercial Services</b> Name: A S Pickering Ltd Location: 7 Springfield Place, Bradford, BD1 3EZ Category: Repair and Servicing Class Code: Vehicle Repair, Testing and Servicing Positional Accuracy: Positioned to address or location	A18NE (N)	954	10	415949 433992
381	<b>Points of Interest - Commercial Services</b> Name: A S Pickering Ltd Location: 7 Springfield Place, Manningham, Bradford, BD1 3EZ Category: Repair and Servicing Class Code: Vehicle Repair, Testing and Servicing Positional Accuracy: Positioned to address or location	A18NE (N)	968	10	415945 434006
382	<b>Points of Interest - Commercial Services</b> Name: Frank Russell & Son Location: Guy Street, Bradford, BD4 7BB Category: Transport, Storage and Delivery Class Code: Distribution and Haulage Positional Accuracy: Positioned to address or location	A9NE (SE)	955	10	416688 432527
382	<b>Points of Interest - Commercial Services</b> Name: Mangla Motors Location: 50 Edward Street, Bradford, BD4 7BH Category: Repair and Servicing Class Code: Vehicle Repair, Testing and Servicing Positional Accuracy: Positioned to address or location	A9NE (SE)	956	10	416657 432475
382	<b>Points of Interest - Commercial Services</b> Name: Mangla Motors Location: 50 Edward Street, Wakefield Road, Bradford, BD4 7BH Category: Repair and Servicing Class Code: Vehicle Repair, Testing and Servicing Positional Accuracy: Positioned to address or location	A9NE (SE)	958	10	416656 432470
383	<b>Points of Interest - Commercial Services</b> Name: Damco (UK) Ltd Location: Belmont Mills 7, Burnett Street, Bradford, BD1 5BJ Category: Transport, Storage and Delivery Class Code: Distribution and Haulage Positional Accuracy: Positioned to address or location	A14NE (E)	1000	10	416845 433254
384	<b>Points of Interest - Manufacturing and Production</b> Name: Works Location: Not Supplied Category: Industrial Features Class Code: Unspecified Works Or Factories Positional Accuracy: Positioned to an adjacent address or location	A13NE (NE)	37	10	415892 433058
384	<b>Points of Interest - Manufacturing and Production</b> Name: Works Location: BD1 Category: Industrial Features Class Code: Unspecified Works Or Factories Positional Accuracy: Positioned to an adjacent address or location	A13NE (NE)	58	10	415882 433086
384	<b>Points of Interest - Manufacturing and Production</b> Name: Works Location: Not Supplied Category: Industrial Features Class Code: Unspecified Works Or Factories Positional Accuracy: Positioned to an adjacent address or location	A13NE (NE)	60	10	415885 433087
384	<b>Points of Interest - Manufacturing and Production</b> Name: Works Location: BD1 Category: Industrial Features Class Code: Unspecified Works Or Factories Positional Accuracy: Positioned to an adjacent address or location	A13NE (N)	76	10	415852 433118
384	<b>Points of Interest - Manufacturing and Production</b> Name: Works Location: Not Supplied Category: Industrial Features Class Code: Unspecified Works Or Factories Positional Accuracy: Positioned to an adjacent address or location	A13NE (N)	78	10	415857 433119

Map ID	Details	Quadrant Reference (Compass Direction)	Estimated Distance From Site	Contact	NGR
384	<b>Points of Interest - Manufacturing and Production</b> Name: Factory Location: BD1 Category: Industrial Features Class Code: Unspecified Works Or Factories Positional Accuracy: Positioned to address or location	A13NE (N)	82	10	415880 433114
384	<b>Points of Interest - Manufacturing and Production</b> Name: Factory Location: Not Supplied Category: Industrial Features Class Code: Unspecified Works Or Factories Positional Accuracy: Positioned to an adjacent address or location	A13NE (N)	83	10	415883 433113
384	<b>Points of Interest - Manufacturing and Production</b> Name: Works Location: BD1 Category: Industrial Features Class Code: Unspecified Works Or Factories Positional Accuracy: Positioned to an adjacent address or location	A13NE (NE)	83	10	415931 433085
384	<b>Points of Interest - Manufacturing and Production</b> Name: Works Location: Not Supplied Category: Industrial Features Class Code: Unspecified Works Or Factories Positional Accuracy: Positioned to an adjacent address or location	A13NE (NE)	85	10	415931 433087
385	<b>Points of Interest - Manufacturing and Production</b> Name: Works Location: Not Supplied Category: Industrial Features Class Code: Unspecified Works Or Factories Positional Accuracy: Positioned to an adjacent address or location	A13NW (NW)	76	10	415762 433063
385	<b>Points of Interest - Manufacturing and Production</b> Name: Works Location: Not Supplied Category: Industrial Features Class Code: Unspecified Works Or Factories Positional Accuracy: Positioned to an adjacent address or location	A13SW (W)	108	10	415722 433002
386	<b>Points of Interest - Manufacturing and Production</b> Name: Works Location: Not Supplied Category: Industrial Features Class Code: Unspecified Works Or Factories Positional Accuracy: Positioned to an adjacent address or location	A13NE (E)	93	10	415962 433045
386	<b>Points of Interest - Manufacturing and Production</b> Name: Works Location: BD1 Category: Industrial Features Class Code: Unspecified Works Or Factories Positional Accuracy: Positioned to an adjacent address or location	A13NE (E)	107	10	415978 433033
386	<b>Points of Interest - Manufacturing and Production</b> Name: Works Location: BD1 Category: Industrial Features Class Code: Unspecified Works Or Factories Positional Accuracy: Positioned to an adjacent address or location	A13SE (E)	138	10	416009 433023
386	<b>Points of Interest - Manufacturing and Production</b> Name: Works Location: Not Supplied Category: Industrial Features Class Code: Unspecified Works Or Factories Positional Accuracy: Positioned to an adjacent address or location	A13SE (E)	143	10	416014 433024
387	<b>Points of Interest - Manufacturing and Production</b> Name: Works Location: Not Supplied Category: Industrial Features Class Code: Unspecified Works Or Factories Positional Accuracy: Positioned to an adjacent address or location	A13NW (NW)	105	10	415771 433126
387	<b>Points of Interest - Manufacturing and Production</b> Name: Works Location: BD1 Category: Industrial Features Class Code: Unspecified Works Or Factories Positional Accuracy: Positioned to an adjacent address or location	A13NW (NW)	108	10	415766 433125

Map ID	Details	Quadrant Reference (Compass Direction)	Estimated Distance From Site	Contact	NGR
387	<b>Points of Interest - Manufacturing and Production</b> Name: Works Location: Not Supplied Category: Industrial Features Class Code: Unspecified Works Or Factories Positional Accuracy: Positioned to an adjacent address or location	A13NW (NW)	113	10	415729 433080
387	<b>Points of Interest - Manufacturing and Production</b> Name: Works Location: BD7 Category: Industrial Features Class Code: Unspecified Works Or Factories Positional Accuracy: Positioned to an adjacent address or location	A13NW (NW)	114	10	415728 433079
387	<b>Points of Interest - Manufacturing and Production</b> Name: Works Location: BD1 Category: Industrial Features Class Code: Unspecified Works Or Factories Positional Accuracy: Positioned to an adjacent address or location	A13NW (NW)	126	10	415753 433138
387	<b>Points of Interest - Manufacturing and Production</b> Name: Works Location: Not Supplied Category: Industrial Features Class Code: Unspecified Works Or Factories Positional Accuracy: Positioned to an adjacent address or location	A13NW (NW)	127	10	415753 433139
387	<b>Points of Interest - Manufacturing and Production</b> Name: Tank Location: BD1 Category: Industrial Features Class Code: Tanks (Generic) Positional Accuracy: Positioned to address or location	A13NW (NW)	151	10	415770 433179
387	<b>Points of Interest - Manufacturing and Production</b> Name: Tank Location: BD1 Category: Industrial Features Class Code: Tanks (Generic) Positional Accuracy: Positioned to address or location	A13NW (NW)	152	10	415768 433180
387	<b>Points of Interest - Manufacturing and Production</b> Name: Tanks Location: BD1 Category: Industrial Features Class Code: Tanks (Generic) Positional Accuracy: Positioned to an adjacent address or location	A13NW (NW)	152	10	415764 433177
387	<b>Points of Interest - Manufacturing and Production</b> Name: Works Location: Not Supplied Category: Industrial Features Class Code: Unspecified Works Or Factories Positional Accuracy: Positioned to an adjacent address or location	A13NW (W)	166	10	415678 433096
387	<b>Points of Interest - Manufacturing and Production</b> Name: Works Location: BD7 Category: Industrial Features Class Code: Unspecified Works Or Factories Positional Accuracy: Positioned to an adjacent address or location	A13NW (W)	166	10	415678 433095
387	<b>Points of Interest - Manufacturing and Production</b> Name: Northern Stone & Paving Ltd Location: 144-146 Thornton Road, Bradford, BD1 2JH Category: Extractive Industries Class Code: Stone Quarrying and Preparation Positional Accuracy: Positioned to address or location	A13NW (NW)	170	10	415711 433158
387	<b>Points of Interest - Manufacturing and Production</b> Name: Works Location: BD1 Category: Industrial Features Class Code: Unspecified Works Or Factories Positional Accuracy: Positioned to an adjacent address or location	A13NW (NW)	210	10	415725 433222
387	<b>Points of Interest - Manufacturing and Production</b> Name: Works Location: Not Supplied Category: Industrial Features Class Code: Unspecified Works Or Factories Positional Accuracy: Positioned to an adjacent address or location	A13NW (NW)	211	10	415725 433223



Map ID	Details	Quadrant Reference (Compass Direction)	Estimated Distance From Site	Contact	NGR
387	<b>Points of Interest - Manufacturing and Production</b> Name: Sundowners Roc Ltd Location: 150 Grattan Road, Bradford, BD1 2HS Category: Extractive Industries Class Code: Stone Quarrying and Preparation Positional Accuracy: Positioned to address or location	A13NW (NW)	215	10	415725 433228
387	<b>Points of Interest - Manufacturing and Production</b> Name: Works Location: BD7 Category: Industrial Features Class Code: Unspecified Works Or Factories Positional Accuracy: Positioned to address or location	A13NW (NW)	217	10	415641 433137
387	<b>Points of Interest - Manufacturing and Production</b> Name: Works Location: Not Supplied Category: Industrial Features Class Code: Unspecified Works Or Factories Positional Accuracy: Positioned to an adjacent address or location	A13NW (NW)	219	10	415638 433135
387	<b>Points of Interest - Manufacturing and Production</b> Name: Works Location: BD1 Category: Industrial Features Class Code: Unspecified Works Or Factories Positional Accuracy: Positioned to an adjacent address or location	A13NW (NW)	220	10	415714 433227
387	<b>Points of Interest - Manufacturing and Production</b> Name: Works Location: Not Supplied Category: Industrial Features Class Code: Unspecified Works Or Factories Positional Accuracy: Positioned to an adjacent address or location	A13NW (NW)	221	10	415714 433228
388	<b>Points of Interest - Manufacturing and Production</b> Name: Works Location: Not Supplied Category: Industrial Features Class Code: Unspecified Works Or Factories Positional Accuracy: Positioned to an adjacent address or location	A13NE (NE)	181	10	416002 433152
388	<b>Points of Interest - Manufacturing and Production</b> Name: Works Location: Not Supplied Category: Industrial Features Class Code: Unspecified Works Or Factories Positional Accuracy: Positioned to an adjacent address or location	A13NE (NE)	212	10	416005 433192
388	<b>Points of Interest - Manufacturing and Production</b> Name: Works Location: BD1 Category: Industrial Features Class Code: Unspecified Works Or Factories Positional Accuracy: Positioned to an adjacent address or location	A13NE (NE)	227	10	416023 433196
388	<b>Points of Interest - Manufacturing and Production</b> Name: Works Location: Not Supplied Category: Industrial Features Class Code: Unspecified Works Or Factories Positional Accuracy: Positioned to an adjacent address or location	A13NE (NE)	231	10	416023 433201
389	<b>Points of Interest - Manufacturing and Production</b> Name: Wks Location: BD7 Category: Industrial Features Class Code: Unspecified Works Or Factories Positional Accuracy: Positioned to an adjacent address or location	A13SE (SE)	205	10	416021 432877
389	<b>Points of Interest - Manufacturing and Production</b> Name: Works Location: Not Supplied Category: Industrial Features Class Code: Unspecified Works Or Factories Positional Accuracy: Positioned to an adjacent address or location	A13SE (SE)	207	10	416024 432877
390	<b>Points of Interest - Manufacturing and Production</b> Name: Business & Innovation Centre Location: Angel Way, Bradford, West Yorkshire, BD7 1BX Category: Industrial Features Class Code: Business Parks and Industrial Estates Positional Accuracy: Positioned to address or location	A13NW (W)	224	10	415604 433030

Map ID	Details	Quadrant Reference (Compass Direction)	Estimated Distance From Site	Contact	NGR
390	<b>Points of Interest - Manufacturing and Production</b> Name: Works Location: Not Supplied Category: Industrial Features Class Code: Unspecified Works Or Factories Positional Accuracy: Positioned to an adjacent address or location	A13NW (W)	249	10	415593 433107
390	<b>Points of Interest - Manufacturing and Production</b> Name: Works Location: BD7 Category: Industrial Features Class Code: Unspecified Works Or Factories Positional Accuracy: Positioned to address or location	A13NW (W)	251	10	415592 433109
390	<b>Points of Interest - Manufacturing and Production</b> Name: Works Location: Not Supplied Category: Industrial Features Class Code: Unspecified Works Or Factories Positional Accuracy: Positioned to an adjacent address or location	A13NW (W)	257	10	415579 433087
390	<b>Points of Interest - Manufacturing and Production</b> Name: Works Location: BD7 Category: Industrial Features Class Code: Unspecified Works Or Factories Positional Accuracy: Positioned to an adjacent address or location	A13NW (W)	257	10	415579 433086
390	<b>Points of Interest - Manufacturing and Production</b> Name: Business and Innovation Centre Location: BD7 Category: Industrial Features Class Code: Business Parks and Industrial Estates Positional Accuracy: Positioned to an adjacent address or location	A13NW (W)	265	10	415563 433032
391	<b>Points of Interest - Manufacturing and Production</b> Name: Works Location: BD1 Category: Industrial Features Class Code: Unspecified Works Or Factories Positional Accuracy: Positioned to an adjacent address or location	A13NE (N)	239	10	415940 433259
391	<b>Points of Interest - Manufacturing and Production</b> Name: Works Location: Not Supplied Category: Industrial Features Class Code: Unspecified Works Or Factories Positional Accuracy: Positioned to an adjacent address or location	A13NE (N)	242	10	415945 433260
392	<b>Points of Interest - Manufacturing and Production</b> Name: Works Location: BD1 Category: Industrial Features Class Code: Unspecified Works Or Factories Positional Accuracy: Positioned to address or location	A13NW (N)	251	10	415791 433291
392	<b>Points of Interest - Manufacturing and Production</b> Name: Works Location: Not Supplied Category: Industrial Features Class Code: Unspecified Works Or Factories Positional Accuracy: Positioned to an adjacent address or location	A13NW (N)	257	10	415788 433296
393	<b>Points of Interest - Manufacturing and Production</b> Name: Urban Biz Location: 52 Godwin Street, Bradford, BD1 2SD Category: Industrial Features Class Code: Business Parks and Industrial Estates Positional Accuracy: Positioned to address or location	A13NE (E)	297	10	416154 433116
394	<b>Points of Interest - Manufacturing and Production</b> Name: Works Location: Not Supplied Category: Industrial Features Class Code: Unspecified Works Or Factories Positional Accuracy: Positioned to an adjacent address or location	A13NW (W)	311	10	415535 433129
394	<b>Points of Interest - Manufacturing and Production</b> Name: Works Location: BD7 Category: Industrial Features Class Code: Unspecified Works Or Factories Positional Accuracy: Positioned to an adjacent address or location	A13NW (W)	311	10	415535 433128

Map ID	Details	Quadrant Reference (Compass Direction)	Estimated Distance From Site	Contact	NGR
394	<b>Points of Interest - Manufacturing and Production</b> Name: Works Location: Not Supplied Category: Industrial Features Class Code: Unspecified Works Or Factories Positional Accuracy: Positioned to an adjacent address or location	A12NE (W)	376	10	415462 433108
394	<b>Points of Interest - Manufacturing and Production</b> Name: Listerhills Industrial Estate Location: BD7 Category: Industrial Features Class Code: Business Parks and Industrial Estates Positional Accuracy: Positioned to an adjacent address or location	A12NE (NW)	376	10	415487 433183
394	<b>Points of Interest - Manufacturing and Production</b> Name: Listerhills Industrial Estate Location: BD7 Category: Industrial Features Class Code: Business Parks and Industrial Estates Positional Accuracy: Positioned to an adjacent address or location	A12NE (W)	392	10	415469 433180
394	<b>Points of Interest - Manufacturing and Production</b> Name: Works Location: Not Supplied Category: Industrial Features Class Code: Unspecified Works Or Factories Positional Accuracy: Positioned to an adjacent address or location	A12NE (W)	393	10	415444 433107
394	<b>Points of Interest - Manufacturing and Production</b> Name: Works Location: BD7 Category: Industrial Features Class Code: Unspecified Works Or Factories Positional Accuracy: Positioned to address or location	A12NE (W)	394	10	415443 433106
395	<b>Points of Interest - Manufacturing and Production</b> Name: Factory Location: Not Supplied Category: Industrial Features Class Code: Unspecified Works Or Factories Positional Accuracy: Positioned to an adjacent address or location	A13NW (NW)	315	10	415651 433298
395	<b>Points of Interest - Manufacturing and Production</b> Name: Works Location: Not Supplied Category: Industrial Features Class Code: Unspecified Works Or Factories Positional Accuracy: Positioned to an adjacent address or location	A13NW (NW)	327	10	415680 433331
395	<b>Points of Interest - Manufacturing and Production</b> Name: Works Location: BD1 Category: Industrial Features Class Code: Unspecified Works Or Factories Positional Accuracy: Positioned to an adjacent address or location	A13NW (NW)	329	10	415675 433330
395	<b>Points of Interest - Manufacturing and Production</b> Name: Works Location: BD1 Category: Industrial Features Class Code: Unspecified Works Or Factories Positional Accuracy: Positioned to an adjacent address or location	A13NW (NW)	338	10	415687 433347
395	<b>Points of Interest - Manufacturing and Production</b> Name: Works Location: BD1 Category: Industrial Features Class Code: Unspecified Works Or Factories Positional Accuracy: Positioned to an adjacent address or location	A13NW (NW)	338	10	415705 433355
395	<b>Points of Interest - Manufacturing and Production</b> Name: Works Location: Not Supplied Category: Industrial Features Class Code: Unspecified Works Or Factories Positional Accuracy: Positioned to an adjacent address or location	A13NW (NW)	339	10	415687 433348
395	<b>Points of Interest - Manufacturing and Production</b> Name: Works Location: Not Supplied Category: Industrial Features Class Code: Unspecified Works Or Factories Positional Accuracy: Positioned to an adjacent address or location	A13NW (NW)	339	10	415705 433356

Map ID	Details	Quadrant Reference (Compass Direction)	Estimated Distance From Site	Contact	NGR
396	<b>Points of Interest - Manufacturing and Production</b> Name: Works Location: Not Supplied Category: Industrial Features Class Code: Unspecified Works Or Factories Positional Accuracy: Positioned to an adjacent address or location	A13SW (SW)	317	10	415538 432894
397	<b>Points of Interest - Manufacturing and Production</b> Name: Gumption Business Centres Location: Glyde House, Little Horton Lane, Bradford, BD5 0BQ Category: Industrial Features Class Code: Business Parks and Industrial Estates Positional Accuracy: Positioned to address or location	A13SE (SE)	345	10	416096 432752
397	<b>Points of Interest - Manufacturing and Production</b> Name: Gumption Centres Ltd Location: Glyde House, Glydegate, Bradford, BD5 0BQ Category: Industrial Features Class Code: Business Parks and Industrial Estates Positional Accuracy: Positioned to address or location	A13SE (SE)	347	10	416097 432751
397	<b>Points of Interest - Manufacturing and Production</b> Name: Gumption Location: Glyde House, Glydegate, Bradford, BD5 0BQ Category: Industrial Features Class Code: Business Parks and Industrial Estates Positional Accuracy: Positioned to address or location	A13SE (SE)	347	10	416097 432751
398	<b>Points of Interest - Manufacturing and Production</b> Name: Works Location: BD1 Category: Industrial Features Class Code: Unspecified Works Or Factories Positional Accuracy: Positioned to an adjacent address or location	A13NW (NW)	346	10	415611 433306
398	<b>Points of Interest - Manufacturing and Production</b> Name: Works Location: Not Supplied Category: Industrial Features Class Code: Unspecified Works Or Factories Positional Accuracy: Positioned to an adjacent address or location	A13NW (NW)	347	10	415611 433307
398	<b>Points of Interest - Manufacturing and Production</b> Name: Works Location: BD1 Category: Industrial Features Class Code: Unspecified Works Or Factories Positional Accuracy: Positioned to an adjacent address or location	A13NW (NW)	410	10	415565 433351
398	<b>Points of Interest - Manufacturing and Production</b> Name: Works Location: Not Supplied Category: Industrial Features Class Code: Unspecified Works Or Factories Positional Accuracy: Positioned to an adjacent address or location	A13NW (NW)	411	10	415565 433352
399	<b>Points of Interest - Manufacturing and Production</b> Name: Works Location: Not Supplied Category: Industrial Features Class Code: Unspecified Works Or Factories Positional Accuracy: Positioned to an adjacent address or location	A18SW (NW)	379	10	415676 433387
399	<b>Points of Interest - Manufacturing and Production</b> Name: Works Location: Not Supplied Category: Industrial Features Class Code: Unspecified Works Or Factories Positional Accuracy: Positioned to an adjacent address or location	A18SW (N)	442	10	415678 433457
399	<b>Points of Interest - Manufacturing and Production</b> Name: Works Location: BD1 Category: Industrial Features Class Code: Unspecified Works Or Factories Positional Accuracy: Positioned to an adjacent address or location	A18SW (N)	443	10	415673 433456
399	<b>Points of Interest - Manufacturing and Production</b> Name: Works Location: Not Supplied Category: Industrial Features Class Code: Unspecified Works Or Factories Positional Accuracy: Positioned to an adjacent address or location	A18SW (NW)	457	10	415652 433462

Map ID	Details	Quadrant Reference (Compass Direction)	Estimated Distance From Site	Contact	NGR
399	<b>Points of Interest - Manufacturing and Production</b> Name: Works Location: BD1 Category: Industrial Features Class Code: Unspecified Works Or Factories Positional Accuracy: Positioned to an adjacent address or location	A18SW (NW)	458	10	415648 433461
399	<b>Points of Interest - Manufacturing and Production</b> Name: Works Location: Not Supplied Category: Industrial Features Class Code: Unspecified Works Or Factories Positional Accuracy: Positioned to an adjacent address or location	A18SW (N)	481	10	415681 433499
399	<b>Points of Interest - Manufacturing and Production</b> Name: Works Location: BD1 Category: Industrial Features Class Code: Unspecified Works Or Factories Positional Accuracy: Positioned to an adjacent address or location	A18SW (N)	481	10	415679 433498
399	<b>Points of Interest - Manufacturing and Production</b> Name: Works Location: BD1 Category: Industrial Features Class Code: Unspecified Works Or Factories Positional Accuracy: Positioned to an adjacent address or location	A18SW (N)	493	10	415673 433509
400	<b>Points of Interest - Manufacturing and Production</b> Name: Industrial Units Location: BD1 Category: Industrial Features Class Code: Business Parks and Industrial Estates Positional Accuracy: Positioned to an adjacent address or location	A12NE (NW)	422	10	415457 433229
400	<b>Points of Interest - Manufacturing and Production</b> Name: Industrial Units Location: BD7 Category: Industrial Features Class Code: Business Parks and Industrial Estates Positional Accuracy: Positioned to an adjacent address or location	A12NE (NW)	429	10	415449 433228
400	<b>Points of Interest - Manufacturing and Production</b> Name: Norcroft Industrial Estate Location: BD7 Category: Industrial Features Class Code: Business Parks and Industrial Estates Positional Accuracy: Positioned to an adjacent address or location	A12NE (W)	430	10	415429 433185
400	<b>Points of Interest - Manufacturing and Production</b> Name: Norcroft Industrial Estate Location: BD7 Category: Industrial Features Class Code: Business Parks and Industrial Estates Positional Accuracy: Positioned to an adjacent address or location	A12NE (W)	436	10	415422 433182
400	<b>Points of Interest - Manufacturing and Production</b> Name: Cuckoo Nest Industrial Estate Location: BD7 Category: Industrial Features Class Code: Business Parks and Industrial Estates Positional Accuracy: Positioned to an adjacent address or location	A12NE (W)	493	10	415368 433202
400	<b>Points of Interest - Manufacturing and Production</b> Name: Tank Location: BD7 Category: Industrial Features Class Code: Tanks (Generic) Positional Accuracy: Positioned to address or location	A12NE (W)	494	10	415358 433176
400	<b>Points of Interest - Manufacturing and Production</b> Name: Works Location: Not Supplied Category: Industrial Features Class Code: Unspecified Works Or Factories Positional Accuracy: Positioned to an adjacent address or location	A12NE (NW)	494	10	415382 433238
400	<b>Points of Interest - Manufacturing and Production</b> Name: Tanks Location: BD7 Category: Industrial Features Class Code: Tanks (Generic) Positional Accuracy: Positioned to an adjacent address or location	A12NE (W)	495	10	415358 433179

Map ID	Details	Quadrant Reference (Compass Direction)	Estimated Distance From Site	Contact	NGR
400	<b>Points of Interest - Manufacturing and Production</b> Name: Works Location: BD7 Category: Industrial Features Class Code: Unspecified Works Or Factories Positional Accuracy: Positioned to an adjacent address or location	A12NE (NW)	497	10	415379 433237
400	<b>Points of Interest - Manufacturing and Production</b> Name: Tank Location: BD7 Category: Industrial Features Class Code: Tanks (Generic) Positional Accuracy: Positioned to an adjacent address or location	A12NE (W)	514	10	415347 433204
400	<b>Points of Interest - Manufacturing and Production</b> Name: Cuckoo Nest Industrial Estate Location: BD7 Category: Industrial Features Class Code: Business Parks and Industrial Estates Positional Accuracy: Positioned to an adjacent address or location	A12NE (W)	517	10	415342 433200
400	<b>Points of Interest - Manufacturing and Production</b> Name: Albert Works Location: Not Supplied Category: Industrial Features Class Code: Unspecified Works Or Factories Positional Accuracy: Positioned to an adjacent address or location	A12NE (W)	549	10	415306 433194
400	<b>Points of Interest - Manufacturing and Production</b> Name: Works Location: Not Supplied Category: Industrial Features Class Code: Unspecified Works Or Factories Positional Accuracy: Positioned to an adjacent address or location	A12NE (W)	565	10	415305 433238
401	<b>Points of Interest - Manufacturing and Production</b> Name: Tank Location: BD1 Category: Industrial Features Class Code: Tanks (Generic) Positional Accuracy: Positioned to an adjacent address or location	A12NE (NW)	534	10	415385 433329
401	<b>Points of Interest - Manufacturing and Production</b> Name: Works Location: Not Supplied Category: Industrial Features Class Code: Unspecified Works Or Factories Positional Accuracy: Positioned to an adjacent address or location	A12NE (NW)	555	10	415358 433325
401	<b>Points of Interest - Manufacturing and Production</b> Name: Works Location: BD1 Category: Industrial Features Class Code: Unspecified Works Or Factories Positional Accuracy: Positioned to an adjacent address or location	A12NE (NW)	555	10	415358 433325
402	<b>Points of Interest - Manufacturing and Production</b> Name: Works Location: Not Supplied Category: Industrial Features Class Code: Unspecified Works Or Factories Positional Accuracy: Positioned to an adjacent address or location	A8NE (S)	534	10	415944 432478
403	<b>Points of Interest - Manufacturing and Production</b> Name: Malik House Location: 29 Manor Row, Bradford, BD1 4PS Category: Industrial Features Class Code: Business Parks and Industrial Estates Positional Accuracy: Positioned to address or location	A19SW (NE)	540	10	416201 433455
403	<b>Points of Interest - Manufacturing and Production</b> Name: Malik House Location: Malik House 29, Manor Row, Bradford, BD1 4PS Category: Industrial Features Class Code: Business Parks and Industrial Estates Positional Accuracy: Positioned to address or location	A19SW (NE)	540	10	416198 433457
403	<b>Points of Interest - Manufacturing and Production</b> Name: Malik House Location: Suite G3 Malik House 29, Manor Row, Bradford, BD1 4PS Category: Industrial Features Class Code: Business Parks and Industrial Estates Positional Accuracy: Positioned to address or location	A19SW (NE)	540	10	416198 433457

Map ID	Details	Quadrant Reference (Compass Direction)	Estimated Distance From Site	Contact	NGR
403	<b>Points of Interest - Manufacturing and Production</b> Name: Malik House Ltd Location: 29 Manor Row, Bradford, BD1 4PS Category: Industrial Features Class Code: Business Parks and Industrial Estates Positional Accuracy: Positioned to address or location	A19SW (NE)	540	10	416201 433455
404	<b>Points of Interest - Manufacturing and Production</b> Name: Works Location: BD7 Category: Industrial Features Class Code: Unspecified Works Or Factories Positional Accuracy: Positioned to an adjacent address or location	A12NE (W)	552	10	415302 433192
404	<b>Points of Interest - Manufacturing and Production</b> Name: Works Location: BD7 Category: Industrial Features Class Code: Unspecified Works Or Factories Positional Accuracy: Positioned to address or location	A12NE (W)	613	10	415250 433229
404	<b>Points of Interest - Manufacturing and Production</b> Name: Works Location: Not Supplied Category: Industrial Features Class Code: Unspecified Works Or Factories Positional Accuracy: Positioned to an adjacent address or location	A12NE (W)	614	10	415248 433225
404	<b>Points of Interest - Manufacturing and Production</b> Name: Works Location: BD7 Category: Industrial Features Class Code: Unspecified Works Or Factories Positional Accuracy: Positioned to address or location	A12NW (W)	696	10	415168 433245
404	<b>Points of Interest - Manufacturing and Production</b> Name: Works Location: Not Supplied Category: Industrial Features Class Code: Unspecified Works Or Factories Positional Accuracy: Positioned to an adjacent address or location	A12NW (W)	700	10	415164 433244
405	<b>Points of Interest - Manufacturing and Production</b> Name: Community Industry Centre Location: BD7 Category: Industrial Features Class Code: Business Parks and Industrial Estates Positional Accuracy: Positioned to an adjacent address or location	A12SE (W)	597	10	415254 432860
406	<b>Points of Interest - Manufacturing and Production</b> Name: Works Location: BD8 Category: Industrial Features Class Code: Unspecified Works Or Factories Positional Accuracy: Positioned to an adjacent address or location	A18SW (NW)	615	10	415545 433585
406	<b>Points of Interest - Manufacturing and Production</b> Name: Works Location: Not Supplied Category: Industrial Features Class Code: Unspecified Works Or Factories Positional Accuracy: Positioned to an adjacent address or location	A18SW (NW)	617	10	415547 433589
406	<b>Points of Interest - Manufacturing and Production</b> Name: Works Location: Not Supplied Category: Industrial Features Class Code: Unspecified Works Or Factories Positional Accuracy: Positioned to an adjacent address or location	A18SW (NW)	683	10	415521 433650
406	<b>Points of Interest - Manufacturing and Production</b> Name: Works Location: BD8 Category: Industrial Features Class Code: Unspecified Works Or Factories Positional Accuracy: Positioned to address or location	A18SW (NW)	685	10	415524 433654
407	<b>Points of Interest - Manufacturing and Production</b> Name: Tank Location: BD1 Category: Industrial Features Class Code: Tanks (Generic) Positional Accuracy: Positioned to an adjacent address or location	A17SE (NW)	616	10	415451 433524

Map ID	Details	Quadrant Reference (Compass Direction)	Estimated Distance From Site	Contact	NGR
408	<b>Points of Interest - Manufacturing and Production</b> Name: Works Location: BD1 Category: Industrial Features Class Code: Unspecified Works Or Factories Positional Accuracy: Positioned to address or location	A17SE (NW)	617	10	415361 433437
408	<b>Points of Interest - Manufacturing and Production</b> Name: Works Location: Not Supplied Category: Industrial Features Class Code: Unspecified Works Or Factories Positional Accuracy: Positioned to an adjacent address or location	A17SE (NW)	618	10	415361 433438
408	<b>Points of Interest - Manufacturing and Production</b> Name: Works Location: BD1 Category: Industrial Features Class Code: Unspecified Works Or Factories Positional Accuracy: Positioned to an adjacent address or location	A17SE (NW)	622	10	415351 433432
408	<b>Points of Interest - Manufacturing and Production</b> Name: Works Location: Not Supplied Category: Industrial Features Class Code: Unspecified Works Or Factories Positional Accuracy: Positioned to an adjacent address or location	A17SE (NW)	624	10	415348 433432
408	<b>Points of Interest - Manufacturing and Production</b> Name: Works Location: Not Supplied Category: Industrial Features Class Code: Unspecified Works Or Factories Positional Accuracy: Positioned to an adjacent address or location	A17SE (NW)	673	10	415307 433459
408	<b>Points of Interest - Manufacturing and Production</b> Name: Works Location: BD1 Category: Industrial Features Class Code: Unspecified Works Or Factories Positional Accuracy: Positioned to an adjacent address or location	A17SE (NW)	673	10	415307 433459
408	<b>Points of Interest - Manufacturing and Production</b> Name: Works Location: Not Supplied Category: Industrial Features Class Code: Unspecified Works Or Factories Positional Accuracy: Positioned to an adjacent address or location	A17SE (NW)	694	10	415288 433469
408	<b>Points of Interest - Manufacturing and Production</b> Name: Works Location: BD1 Category: Industrial Features Class Code: Unspecified Works Or Factories Positional Accuracy: Positioned to an adjacent address or location	A17SE (NW)	694	10	415288 433469
409	<b>Points of Interest - Manufacturing and Production</b> Name: Wks Location: BD1 Category: Industrial Features Class Code: Unspecified Works Or Factories Positional Accuracy: Positioned to an adjacent address or location	A14SW (E)	626	10	416494 432966
409	<b>Points of Interest - Manufacturing and Production</b> Name: Works Location: Not Supplied Category: Industrial Features Class Code: Unspecified Works Or Factories Positional Accuracy: Positioned to an adjacent address or location	A14SW (E)	628	10	416496 432967
409	<b>Points of Interest - Manufacturing and Production</b> Name: Works Location: BD1 Category: Industrial Features Class Code: Unspecified Works Or Factories Positional Accuracy: Positioned to an adjacent address or location	A14SE (E)	661	10	416529 432970
409	<b>Points of Interest - Manufacturing and Production</b> Name: Works Location: Not Supplied Category: Industrial Features Class Code: Unspecified Works Or Factories Positional Accuracy: Positioned to an adjacent address or location	A14SE (E)	666	10	416534 432971



Map ID	Details	Quadrant Reference (Compass Direction)	Estimated Distance From Site	Contact	NGR
409	<b>Points of Interest - Manufacturing and Production</b> Name: Works Location: Not Supplied Category: Industrial Features Class Code: Unspecified Works Or Factories Positional Accuracy: Positioned to an adjacent address or location	A14SE (E)	673	10	416543 433002
410	<b>Points of Interest - Manufacturing and Production</b> Name: Fieldhead Business Centre Location: BD7 Category: Industrial Features Class Code: Business Parks and Industrial Estates Positional Accuracy: Positioned to an adjacent address or location	A12NW (W)	686	10	415145 433085
410	<b>Points of Interest - Manufacturing and Production</b> Name: Fieldhead Business Centre Location: 9 Great Russell Court, Fieldhead Business Centre, Bradford, BD7 1JZ Category: Industrial Features Class Code: Business Parks and Industrial Estates Positional Accuracy: Positioned to address or location	A12NW (W)	696	10	415139 433122
410	<b>Points of Interest - Manufacturing and Production</b> Name: Fieldhead Business Centre Location: 9 Great Russell Court, Fieldhead Business Centre, Bradford, BD7 1JZ Category: Industrial Features Class Code: Business Parks and Industrial Estates Positional Accuracy: Positioned to address or location	A12NW (W)	696	10	415139 433122
410	<b>Points of Interest - Manufacturing and Production</b> Name: Fieldhead Business Centre Location: BD7 Category: Industrial Features Class Code: Business Parks and Industrial Estates Positional Accuracy: Positioned to an adjacent address or location	A12NW (W)	762	10	415074 433134
411	<b>Points of Interest - Manufacturing and Production</b> Name: Tank Location: BD1 Category: Industrial Features Class Code: Tanks (Generic) Positional Accuracy: Positioned to an adjacent address or location	A9NW (SE)	700	10	416464 432650
412	<b>Points of Interest - Manufacturing and Production</b> Name: Works Location: Not Supplied Category: Industrial Features Class Code: Unspecified Works Or Factories Positional Accuracy: Positioned to an adjacent address or location	A17SE (NW)	703	10	415371 433570
413	<b>Points of Interest - Manufacturing and Production</b> Name: Factory Location: Not Supplied Category: Industrial Features Class Code: Unspecified Works Or Factories Positional Accuracy: Positioned to an adjacent address or location	A17SE (NW)	710	10	415323 433534
413	<b>Points of Interest - Manufacturing and Production</b> Name: Works Location: Not Supplied Category: Industrial Features Class Code: Unspecified Works Or Factories Positional Accuracy: Positioned to an adjacent address or location	A17SE (NW)	751	10	415277 433545
413	<b>Points of Interest - Manufacturing and Production</b> Name: Works Location: BD8 Category: Industrial Features Class Code: Unspecified Works Or Factories Positional Accuracy: Positioned to an adjacent address or location	A17SE (NW)	760	10	415273 433553
414	<b>Points of Interest - Manufacturing and Production</b> Name: Works Location: Not Supplied Category: Industrial Features Class Code: Unspecified Works Or Factories Positional Accuracy: Positioned to an adjacent address or location	A12SW (SW)	746	10	415146 432721
414	<b>Points of Interest - Manufacturing and Production</b> Name: Works Location: BD7 Category: Industrial Features Class Code: Unspecified Works Or Factories Positional Accuracy: Positioned to an adjacent address or location	A12SW (SW)	749	10	415143 432720

Map ID	Details	Quadrant Reference (Compass Direction)	Estimated Distance From Site	Contact	NGR
414	<b>Points of Interest - Manufacturing and Production</b> Name: Works Location: BD7 Category: Industrial Features Class Code: Unspecified Works Or Factories Positional Accuracy: Positioned to address or location	A12SW (SW)	754	10	415153 432688
414	<b>Points of Interest - Manufacturing and Production</b> Name: Works Location: Not Supplied Category: Industrial Features Class Code: Unspecified Works Or Factories Positional Accuracy: Positioned to an adjacent address or location	A7NW (SW)	756	10	415152 432685
414	<b>Points of Interest - Manufacturing and Production</b> Name: St Andrew's Works Location: BD7 Category: Industrial Features Class Code: Unspecified Works Or Factories Positional Accuracy: Positioned to address or location	A12SW (SW)	785	10	415114 432696
414	<b>Points of Interest - Manufacturing and Production</b> Name: St Andrew's Works Location: Not Supplied Category: Industrial Features Class Code: Unspecified Works Or Factories Positional Accuracy: Positioned to an adjacent address or location	A12SW (SW)	787	10	415112 432696
415	<b>Points of Interest - Manufacturing and Production</b> Name: Works Location: Not Supplied Category: Industrial Features Class Code: Unspecified Works Or Factories Positional Accuracy: Positioned to an adjacent address or location	A7NE (SW)	773	10	415191 432585
415	<b>Points of Interest - Manufacturing and Production</b> Name: Works Location: Not Supplied Category: Industrial Features Class Code: Unspecified Works Or Factories Positional Accuracy: Positioned to an adjacent address or location	A7NW (SW)	775	10	415169 432616
415	<b>Points of Interest - Manufacturing and Production</b> Name: Works Location: BD7 Category: Industrial Features Class Code: Unspecified Works Or Factories Positional Accuracy: Positioned to an adjacent address or location	A7NE (SW)	776	10	415187 432585
415	<b>Points of Interest - Manufacturing and Production</b> Name: Works Location: BD7 Category: Industrial Features Class Code: Unspecified Works Or Factories Positional Accuracy: Positioned to an adjacent address or location	A7NW (SW)	778	10	415165 432615
416	<b>Points of Interest - Manufacturing and Production</b> Name: Works Location: BD7 Category: Industrial Features Class Code: Unspecified Works Or Factories Positional Accuracy: Positioned to address or location	A12NW (W)	779	10	415069 433198
416	<b>Points of Interest - Manufacturing and Production</b> Name: Works Location: Not Supplied Category: Industrial Features Class Code: Unspecified Works Or Factories Positional Accuracy: Positioned to an adjacent address or location	A12NW (W)	782	10	415067 433203
417	<b>Points of Interest - Manufacturing and Production</b> Name: Works Location: Not Supplied Category: Industrial Features Class Code: Unspecified Works Or Factories Positional Accuracy: Positioned to an adjacent address or location	A7NE (SW)	799	10	415258 432464
417	<b>Points of Interest - Manufacturing and Production</b> Name: Works Location: BD7 Category: Industrial Features Class Code: Unspecified Works Or Factories Positional Accuracy: Positioned to address or location	A7NE (SW)	854	10	415212 432432

Map ID	Details	Quadrant Reference (Compass Direction)	Estimated Distance From Site	Contact	NGR
417	<b>Points of Interest - Manufacturing and Production</b> Name: Works Location: Not Supplied Category: Industrial Features Class Code: Unspecified Works Or Factories Positional Accuracy: Positioned to an adjacent address or location	A7NE (SW)	857	10	415218 432421
418	<b>Points of Interest - Manufacturing and Production</b> Name: Factory Location: Not Supplied Category: Industrial Features Class Code: Unspecified Works Or Factories Positional Accuracy: Positioned to an adjacent address or location	A18NE (N)	801	10	416149 433781
418	<b>Points of Interest - Manufacturing and Production</b> Name: Factory Location: BD1 Category: Industrial Features Class Code: Unspecified Works Or Factories Positional Accuracy: Positioned to address or location	A18NE (N)	801	10	416150 433781
418	<b>Points of Interest - Manufacturing and Production</b> Name: Works Location: BD1 Category: Industrial Features Class Code: Unspecified Works Or Factories Positional Accuracy: Positioned to address or location	A18NE (N)	816	10	416132 433804
418	<b>Points of Interest - Manufacturing and Production</b> Name: Works Location: Not Supplied Category: Industrial Features Class Code: Unspecified Works Or Factories Positional Accuracy: Positioned to an adjacent address or location	A18NE (N)	829	10	416142 433814
419	<b>Points of Interest - Manufacturing and Production</b> Name: Works Location: Not Supplied Category: Industrial Features Class Code: Unspecified Works Or Factories Positional Accuracy: Positioned to an adjacent address or location	A9NE (SE)	809	10	416531 432552
419	<b>Points of Interest - Manufacturing and Production</b> Name: Works Location: BD5 Category: Industrial Features Class Code: Unspecified Works Or Factories Positional Accuracy: Positioned to address or location	A9NE (SE)	810	10	416530 432548
419	<b>Points of Interest - Manufacturing and Production</b> Name: Tanks Location: BD4 Category: Industrial Features Class Code: Tanks (Generic) Positional Accuracy: Positioned to an adjacent address or location	A9NE (SE)	838	10	416595 432601
419	<b>Points of Interest - Manufacturing and Production</b> Name: Tank Location: BD5 Category: Industrial Features Class Code: Tanks (Generic) Positional Accuracy: Positioned to address or location	A9NE (SE)	847	10	416604 432599
419	<b>Points of Interest - Manufacturing and Production</b> Name: Tank Location: BD5 Category: Industrial Features Class Code: Tanks (Generic) Positional Accuracy: Positioned to address or location	A9NE (SE)	849	10	416604 432594
419	<b>Points of Interest - Manufacturing and Production</b> Name: Tank Location: BD5 Category: Industrial Features Class Code: Tanks (Generic) Positional Accuracy: Positioned to address or location	A9NE (SE)	852	10	416605 432590
420	<b>Points of Interest - Manufacturing and Production</b> Name: Works Location: Not Supplied Category: Industrial Features Class Code: Unspecified Works Or Factories Positional Accuracy: Positioned to an adjacent address or location	A9NW (SE)	815	10	416443 432434

Map ID	Details	Quadrant Reference (Compass Direction)	Estimated Distance From Site	Contact	NGR
420	<b>Points of Interest - Manufacturing and Production</b> Name: Works Location: BD5 Category: Industrial Features Class Code: Unspecified Works Or Factories Positional Accuracy: Positioned to address or location	A9NW (SE)	815	10	416444 432436
420	<b>Points of Interest - Manufacturing and Production</b> Name: Works Location: BD5 Category: Industrial Features Class Code: Unspecified Works Or Factories Positional Accuracy: Positioned to address or location	A9NW (SE)	821	10	416456 432439
420	<b>Points of Interest - Manufacturing and Production</b> Name: Works Location: Not Supplied Category: Industrial Features Class Code: Unspecified Works Or Factories Positional Accuracy: Positioned to an adjacent address or location	A9NW (SE)	823	10	416456 432437
421	<b>Points of Interest - Manufacturing and Production</b> Name: Works Location: Not Supplied Category: Industrial Features Class Code: Unspecified Works Or Factories Positional Accuracy: Positioned to an adjacent address or location	A12SW (W)	822	10	415031 432822
421	<b>Points of Interest - Manufacturing and Production</b> Name: Works Location: Not Supplied Category: Industrial Features Class Code: Unspecified Works Or Factories Positional Accuracy: Positioned to an adjacent address or location	A12SW (W)	828	10	415026 432815
421	<b>Points of Interest - Manufacturing and Production</b> Name: Works Location: Not Supplied Category: Industrial Features Class Code: Unspecified Works Or Factories Positional Accuracy: Positioned to an adjacent address or location	A12SW (W)	831	10	415008 432889
421	<b>Points of Interest - Manufacturing and Production</b> Name: Works Location: Not Supplied Category: Industrial Features Class Code: Unspecified Works Or Factories Positional Accuracy: Positioned to an adjacent address or location	A12SW (W)	845	10	415003 432840
421	<b>Points of Interest - Manufacturing and Production</b> Name: Works Location: BD7 Category: Industrial Features Class Code: Unspecified Works Or Factories Positional Accuracy: Positioned to address or location	A12SW (W)	852	10	414996 432838
421	<b>Points of Interest - Manufacturing and Production</b> Name: Works Location: BD7 Category: Industrial Features Class Code: Unspecified Works Or Factories Positional Accuracy: Positioned to an adjacent address or location	A12SW (W)	854	10	414994 432837
422	<b>Points of Interest - Manufacturing and Production</b> Name: Works Location: BD7 Category: Industrial Features Class Code: Unspecified Works Or Factories Positional Accuracy: Positioned to address or location	A12SW (W)	828	10	415043 432758
422	<b>Points of Interest - Manufacturing and Production</b> Name: Works Location: Not Supplied Category: Industrial Features Class Code: Unspecified Works Or Factories Positional Accuracy: Positioned to an adjacent address or location	A12SW (W)	831	10	415041 432755
423	<b>Points of Interest - Manufacturing and Production</b> Name: Works Location: Not Supplied Category: Industrial Features Class Code: Unspecified Works Or Factories Positional Accuracy: Positioned to an adjacent address or location	A9NW (SE)	838	10	416418 432379

Map ID	Details	Quadrant Reference (Compass Direction)	Estimated Distance From Site	Contact	NGR
423	<b>Points of Interest - Manufacturing and Production</b> Name: Works Location: BD5 Category: Industrial Features Class Code: Unspecified Works Or Factories Positional Accuracy: Positioned to address or location	A9NW (SE)	838	10	416420 432381
423	<b>Points of Interest - Manufacturing and Production</b> Name: Works Location: BD5 Category: Industrial Features Class Code: Unspecified Works Or Factories Positional Accuracy: Positioned to an adjacent address or location	A9NW (SE)	848	10	416450 432395
423	<b>Points of Interest - Manufacturing and Production</b> Name: Works Location: Not Supplied Category: Industrial Features Class Code: Unspecified Works Or Factories Positional Accuracy: Positioned to an adjacent address or location	A9NW (SE)	851	10	416454 432395
423	<b>Points of Interest - Manufacturing and Production</b> Name: Works Location: BD5 Category: Industrial Features Class Code: Unspecified Works Or Factories Positional Accuracy: Positioned to an adjacent address or location	A9SW (SE)	880	10	416418 432324
423	<b>Points of Interest - Manufacturing and Production</b> Name: Works Location: Not Supplied Category: Industrial Features Class Code: Unspecified Works Or Factories Positional Accuracy: Positioned to an adjacent address or location	A9SW (SE)	884	10	416425 432325
424	<b>Points of Interest - Manufacturing and Production</b> Name: Westfield Business School Location: 80-82 Manningham Lane, Bradford, BD1 3ES Category: Industrial Features Class Code: Business Parks and Industrial Estates Positional Accuracy: Positioned to address or location	A18NE (N)	845	10	415945 433882
424	<b>Points of Interest - Manufacturing and Production</b> Name: Works Location: BD1 Category: Industrial Features Class Code: Unspecified Works Or Factories Positional Accuracy: Positioned to address or location	A18NE (N)	876	10	415986 433907
424	<b>Points of Interest - Manufacturing and Production</b> Name: Works Location: Not Supplied Category: Industrial Features Class Code: Unspecified Works Or Factories Positional Accuracy: Positioned to an adjacent address or location	A18NE (N)	893	10	416008 433920
425	<b>Points of Interest - Manufacturing and Production</b> Name: Tank Location: BD5 Category: Industrial Features Class Code: Tanks (Generic) Positional Accuracy: Positioned to address or location	A9NE (SE)	845	10	416604 432603
426	<b>Points of Interest - Manufacturing and Production</b> Name: Works Location: Not Supplied Category: Industrial Features Class Code: Unspecified Works Or Factories Positional Accuracy: Positioned to an adjacent address or location	A8SE (S)	846	10	416071 432186
426	<b>Points of Interest - Manufacturing and Production</b> Name: Works Location: Not Supplied Category: Industrial Features Class Code: Unspecified Works Or Factories Positional Accuracy: Positioned to an adjacent address or location	A8SE (S)	848	10	416096 432191
426	<b>Points of Interest - Manufacturing and Production</b> Name: Works Location: BD5 Category: Industrial Features Class Code: Unspecified Works Or Factories Positional Accuracy: Positioned to address or location	A8SE (S)	848	10	416098 432192

Map ID	Details	Quadrant Reference (Compass Direction)	Estimated Distance From Site	Contact	NGR
427	<b>Points of Interest - Manufacturing and Production</b> Name: Works Location: Not Supplied Category: Industrial Features Class Code: Unspecified Works Or Factories Positional Accuracy: Positioned to an adjacent address or location	A17SE (NW)	849	10	415219 433627
427	<b>Points of Interest - Manufacturing and Production</b> Name: Works Location: BD8 Category: Industrial Features Class Code: Unspecified Works Or Factories Positional Accuracy: Positioned to an adjacent address or location	A17SE (NW)	851	10	415216 433626
428	<b>Points of Interest - Manufacturing and Production</b> Name: South View Works Location: BD7 Category: Industrial Features Class Code: Unspecified Works Or Factories Positional Accuracy: Positioned to address or location	A7SE (SW)	885	10	415323 432296
428	<b>Points of Interest - Manufacturing and Production</b> Name: South View Works Location: Not Supplied Category: Industrial Features Class Code: Unspecified Works Or Factories Positional Accuracy: Positioned to an adjacent address or location	A7SE (SW)	888	10	415322 432294
429	<b>Points of Interest - Manufacturing and Production</b> Name: Tank Location: BD8 Category: Industrial Features Class Code: Tanks (Generic) Positional Accuracy: Positioned to an adjacent address or location	A18NW (N)	888	10	415539 433881
429	<b>Points of Interest - Manufacturing and Production</b> Name: Tank Location: BD8 Category: Industrial Features Class Code: Tanks (Generic) Positional Accuracy: Positioned to an adjacent address or location	A18NW (N)	909	10	415521 433896
430	<b>Points of Interest - Manufacturing and Production</b> Name: Bradford Chamber of Commerce Location: Devere House, Vicar Lane, Bradford, BD1 5AH Category: Industrial Features Class Code: Business Parks and Industrial Estates Positional Accuracy: Positioned to address or location	A14NE (E)	913	10	416782 433094
431	<b>Points of Interest - Manufacturing and Production</b> Name: Tank Location: BD1 Category: Industrial Features Class Code: Tanks (Generic) Positional Accuracy: Positioned to an adjacent address or location	A19SE (NE)	916	10	416580 433607
432	<b>Points of Interest - Manufacturing and Production</b> Name: Works Location: BD4 Category: Industrial Features Class Code: Unspecified Works Or Factories Positional Accuracy: Positioned to address or location	A9NE (SE)	917	10	416675 432583
432	<b>Points of Interest - Manufacturing and Production</b> Name: Works Location: Not Supplied Category: Industrial Features Class Code: Unspecified Works Or Factories Positional Accuracy: Positioned to an adjacent address or location	A9NE (SE)	918	10	416674 432578
432	<b>Points of Interest - Manufacturing and Production</b> Name: Works Location: BD4 Category: Industrial Features Class Code: Unspecified Works Or Factories Positional Accuracy: Positioned to address or location	A9NE (SE)	947	10	416709 432584
432	<b>Points of Interest - Manufacturing and Production</b> Name: Works Location: Not Supplied Category: Industrial Features Class Code: Unspecified Works Or Factories Positional Accuracy: Positioned to an adjacent address or location	A9NE (SE)	952	10	416714 432583

Map ID	Details	Quadrant Reference (Compass Direction)	Estimated Distance From Site	Contact	NGR
433	<b>Points of Interest - Manufacturing and Production</b> Name: Factory Location: Not Supplied Category: Industrial Features Class Code: Unspecified Works Or Factories Positional Accuracy: Positioned to an adjacent address or location	A14NE (E)	947	10	416809 433155
433	<b>Points of Interest - Manufacturing and Production</b> Name: Works Location: Not Supplied Category: Industrial Features Class Code: Unspecified Works Or Factories Positional Accuracy: Positioned to an adjacent address or location	A14NE (E)	962	10	416814 433216
433	<b>Points of Interest - Manufacturing and Production</b> Name: Works Location: BD1 Category: Industrial Features Class Code: Unspecified Works Or Factories Positional Accuracy: Positioned to an adjacent address or location	A14NE (E)	962	10	416814 433216
433	<b>Points of Interest - Manufacturing and Production</b> Name: City of Bradford M D C Location: Design Exchange 34, Peckover Street, Bradford, BD1 5BD Category: Industrial Features Class Code: Business Parks and Industrial Estates Positional Accuracy: Positioned to address or location	A14NE (E)	985	10	416843 433188
433	<b>Points of Interest - Manufacturing and Production</b> Name: Bradford Design Exchange Location: The Design Exchange 34, Peckover Street, Bradford, BD1 5BD Category: Industrial Features Class Code: Business Parks and Industrial Estates Positional Accuracy: Positioned to address or location	A14NE (E)	986	10	416844 433188
433	<b>Points of Interest - Manufacturing and Production</b> Name: Design Exchange Location: The Design Exchange 34, Peckover Street, Bradford, BD1 5BD Category: Industrial Features Class Code: Business Parks and Industrial Estates Positional Accuracy: Positioned to address or location	A14NE (E)	986	10	416844 433188
433	<b>Points of Interest - Manufacturing and Production</b> Name: Works Location: Not Supplied Category: Industrial Features Class Code: Unspecified Works Or Factories Positional Accuracy: Positioned to an adjacent address or location	A14NE (E)	988	10	416835 433242
433	<b>Points of Interest - Manufacturing and Production</b> Name: Works Location: Not Supplied Category: Industrial Features Class Code: Unspecified Works Or Factories Positional Accuracy: Positioned to an adjacent address or location	A14NE (E)	988	10	416848 433174
433	<b>Points of Interest - Manufacturing and Production</b> Name: Works Location: BD1 Category: Industrial Features Class Code: Unspecified Works Or Factories Positional Accuracy: Positioned to an adjacent address or location	A14NE (E)	995	10	416839 433256
433	<b>Points of Interest - Manufacturing and Production</b> Name: Works Location: Not Supplied Category: Industrial Features Class Code: Unspecified Works Or Factories Positional Accuracy: Positioned to an adjacent address or location	A14NE (E)	1000	10	416844 433257
434	<b>Points of Interest - Manufacturing and Production</b> Name: Business Enterprise Centre Location: BD1 Category: Industrial Features Class Code: Business Parks and Industrial Estates Positional Accuracy: Positioned to an adjacent address or location	A14NE (E)	962	10	416800 433276
434	<b>Points of Interest - Manufacturing and Production</b> Name: Business Enterprise Centre Location: BD1 Category: Industrial Features Class Code: Business Parks and Industrial Estates Positional Accuracy: Positioned to an adjacent address or location	A14NE (E)	966	10	416805 433273

Map ID	Details	Quadrant Reference (Compass Direction)	Estimated Distance From Site	Contact	NGR
435	<b>Points of Interest - Manufacturing and Production</b> Name: Works Location: BD1 Category: Industrial Features Class Code: Unspecified Works Or Factories Positional Accuracy: Positioned to address or location	A18NE (N)	967	10	415948 434004
435	<b>Points of Interest - Manufacturing and Production</b> Name: Works Location: BD1 Category: Industrial Features Class Code: Unspecified Works Or Factories Positional Accuracy: Positioned to an adjacent address or location	A18NE (N)	973	10	415943 434011
435	<b>Points of Interest - Manufacturing and Production</b> Name: Works Location: Not Supplied Category: Industrial Features Class Code: Unspecified Works Or Factories Positional Accuracy: Positioned to an adjacent address or location	A18NE (N)	973	10	415943 434011
436	<b>Points of Interest - Manufacturing and Production</b> Name: Factory Location: Not Supplied Category: Industrial Features Class Code: Unspecified Works Or Factories Positional Accuracy: Positioned to an adjacent address or location	A19SE (NE)	999	10	416786 433427
436	<b>Points of Interest - Manufacturing and Production</b> Name: Factory Location: BD1 Category: Industrial Features Class Code: Unspecified Works Or Factories Positional Accuracy: Positioned to an adjacent address or location	A19SE (NE)	999	10	416786 433427
437	<b>Points of Interest - Manufacturing and Production</b> Name: Works Location: Not Supplied Category: Industrial Features Class Code: Unspecified Works Or Factories Positional Accuracy: Positioned to an adjacent address or location	A7SE (SW)	999	10	415199 432247
437	<b>Points of Interest - Manufacturing and Production</b> Name: Works Location: BD7 Category: Industrial Features Class Code: Unspecified Works Or Factories Positional Accuracy: Positioned to address or location	A7SE (SW)	999	10	415200 432246
438	<b>Points of Interest - Public Infrastructure</b> Name: Co-Op Thornton Road Location: 111 Thornton Road, Bradford, West Yorkshire, BD1 2EP Category: Road And Rail Class Code: Petrol and Fuel Stations Positional Accuracy: Positioned to address or location	A13SE (E)	119	10	415980 432979
438	<b>Points of Interest - Public Infrastructure</b> Name: Sunwin Self Service Location: Thornton Road, Bradford, BD1 2EP Category: Road And Rail Class Code: Petrol and Fuel Stations Positional Accuracy: Positioned to address or location	A13SE (E)	120	10	415980 432979
438	<b>Points of Interest - Public Infrastructure</b> Name: Texaco Location: Thornton Road, Bradford, BD1 2EP Category: Road And Rail Class Code: Petrol and Fuel Stations Positional Accuracy: Positioned to address or location	A13SE (E)	120	10	415980 432978
438	<b>Points of Interest - Public Infrastructure</b> Name: Cooperative Group Sunwin Location: Thornton Road, Bradford, BD1 2EP Category: Road And Rail Class Code: Petrol and Fuel Stations Positional Accuracy: Positioned to address or location	A13SE (E)	120	10	415980 432979
439	<b>Points of Interest - Public Infrastructure</b> Name: Bradford (The Tyrls) Police Station Location: The Tyrls, Bradford, BD1 1TR Category: Central and Local Government Class Code: Police Stations Positional Accuracy: Positioned to address or location	A14SW (E)	378	10	416217 432875



Map ID	Details	Quadrant Reference (Compass Direction)	Estimated Distance From Site	Contact	NGR
440	<b>Points of Interest - Public Infrastructure</b> Name: Phoenix Filling Station Location: Listerhills Road, Bradford, BD7 1JR Category: Road And Rail Class Code: Petrol and Fuel Stations Positional Accuracy: Positioned to address or location	A12NE (W)	492	10	415354 433157
440	<b>Points of Interest - Public Infrastructure</b> Name: Mainstream Skip Hire Location: Unit B, Handel Street, Listerhills, Bradford, BD7 1JB Category: Infrastructure and Facilities Class Code: Waste Storage, Processing and Disposal Positional Accuracy: Positioned to address or location	A12NE (W)	544	10	415320 433219
440	<b>Points of Interest - Public Infrastructure</b> Name: Recycling Centre Location: Handel Street, BD7 Category: Infrastructure and Facilities Class Code: Recycling Centres Positional Accuracy: Positioned to address or location	A12NE (W)	550	10	415323 433241
441	<b>Points of Interest - Public Infrastructure</b> Name: Bus Station Location: BD1 Category: Public Transport, Stations and Infrastructure Class Code: Bus and Coach Stations, Depots and Companies Positional Accuracy: Positioned to an adjacent address or location	A14SW (E)	535	10	416388 432891
442	<b>Points of Interest - Public Infrastructure</b> Name: Phoenix Filling Station Location: 93 Listerhills Road, Bradford, BD7 1JT Category: Road And Rail Class Code: Petrol and Fuel Stations Positional Accuracy: Positioned to address or location	A12NE (W)	565	10	415264 433046
442	<b>Points of Interest - Public Infrastructure</b> Name: BP Service Station Location: 93 Listerhills Road, Bradford, BD7 Category: Road And Rail Class Code: Petrol and Fuel Stations Positional Accuracy: Positioned to address or location	A12NE (W)	575	10	415253 433031
442	<b>Points of Interest - Public Infrastructure</b> Name: BP Service Station Location: 93 Listerhills Road, Bradford, BD7 Category: Road And Rail Class Code: Petrol and Fuel Stations Positional Accuracy: Positioned to address or location	A12NE (W)	576	10	415252 433032
442	<b>Points of Interest - Public Infrastructure</b> Name: Phoenix Service Station Location: 93 Listerhills Road, Bradford, BD7 1JT Category: Road And Rail Class Code: Petrol and Fuel Stations Positional Accuracy: Positioned to address or location	A12NE (W)	576	10	415252 433032
443	<b>Points of Interest - Public Infrastructure</b> Name: One Stop Shop Location: Centenary Court 1, St. Blaise Way, Bradford, BD1 4YD Category: Central and Local Government Class Code: Police Stations Positional Accuracy: Positioned to address or location	A19SW (NE)	636	10	416404 433374
443	<b>Points of Interest - Public Infrastructure</b> Name: Bradford Forster Square Rail Station Location: St Blaise Way, BD1 Category: Public Transport, Stations and Infrastructure Class Code: Railway Stations, Junctions and Halts Positional Accuracy: Positioned to address or location	A19SW (NE)	650	10	416372 433441
443	<b>Points of Interest - Public Infrastructure</b> Name: Bradford Forster Square Station Location: St Blaise Way, BD1 Category: Public Transport, Stations and Infrastructure Class Code: Railway Stations, Junctions and Halts Positional Accuracy: Positioned to address or location	A19SW (NE)	650	10	416372 433441
444	<b>Points of Interest - Public Infrastructure</b> Name: Bradford Interchange (Bus Station) Location: BD1 Category: Public Transport, Stations and Infrastructure Class Code: Bus and Coach Stations, Depots and Companies Positional Accuracy: Positioned to an adjacent address or location	A14SW (E)	661	10	416480 432772

Map ID	Details	Quadrant Reference (Compass Direction)	Estimated Distance From Site	Contact	NGR
445	<b>Points of Interest - Public Infrastructure</b> Name: Undercliffe Service Station Location: 131 Great Horton Road, Bradford, BD7 1QG Category: Road And Rail Class Code: Petrol and Fuel Stations Positional Accuracy: Positioned to address or location	A7NE (SW)	730	10	415297 432522
446	<b>Points of Interest - Public Infrastructure</b> Name: Shell Location: Canal Road, Bradford, BD1 4SP Category: Road And Rail Class Code: Petrol and Fuel Stations Positional Accuracy: Positioned to address or location	A14NE (NE)	761	10	416568 433332
446	<b>Points of Interest - Public Infrastructure</b> Name: Bradford South Division Location: Jardine House 3, Commercial Street, Bradford, BD1 4AN Category: Central and Local Government Class Code: Police Stations Positional Accuracy: Positioned to address or location	A19SE (NE)	807	10	416605 433363
447	<b>Points of Interest - Public Infrastructure</b> Name: Bradford Interchange Rail Station Location: Bridge Street, BD1 Category: Public Transport, Stations and Infrastructure Class Code: Railway Stations, Junctions and Halts Positional Accuracy: Positioned to address or location	A14SE (E)	775	10	416609 432792
447	<b>Points of Interest - Public Infrastructure</b> Name: Bradford Interchange Station Location: Bridge Street, BD1 Category: Public Transport, Stations and Infrastructure Class Code: Railway Stations, Junctions and Halts Positional Accuracy: Positioned to address or location	A14SE (E)	775	10	416609 432792
448	<b>Points of Interest - Public Infrastructure</b> Name: Bradford South Police Station Location: Trafalgar House, Nelson Street, Bradford, BD5 0DX Category: Central and Local Government Class Code: Police Stations Positional Accuracy: Positioned to address or location	A9NW (SE)	837	10	416502 432467
449	<b>Points of Interest - Recreational and Environmental</b> Name: Bradford-city of Bradford Met District Council Parks Land Location: Jacobs Well, Bradford, BD1 5RW Category: Recreational Class Code: Municipal Parks And Gardens Positional Accuracy: Positioned to address or location	A14SW (SE)	552	10	416319 432696
450	<b>Points of Interest - Recreational and Environmental</b> Name: Play Area Location: BD5 Category: Recreational Class Code: Playgrounds Positional Accuracy: Positioned to an adjacent address or location	A8NE (SE)	632	10	416126 432432
451	<b>Points of Interest - Recreational and Environmental</b> Name: Playground Location: Not Supplied Category: Recreational Class Code: Playgrounds Positional Accuracy: Positioned to an adjacent address or location	A7NW (SW)	819	10	415110 432630
451	<b>Points of Interest - Recreational and Environmental</b> Name: Playground Location: Summerville Road, BD7 Category: Recreational Class Code: Playgrounds Positional Accuracy: Positioned to address or location	A7NW (SW)	820	10	415114 432620
452	<b>Points of Interest - Recreational and Environmental</b> Name: Play Area Location: BD7 Category: Recreational Class Code: Playgrounds Positional Accuracy: Positioned to an adjacent address or location	A12NW (W)	873	10	414959 433104
453	<b>Points of Interest - Recreational and Environmental</b> Name: Playground Location: Not Supplied Category: Recreational Class Code: Playgrounds Positional Accuracy: Positioned to an adjacent address or location	A8SE (S)	897	10	416025 432124

Map ID	Details	Quadrant Reference (Compass Direction)	Estimated Distance From Site	Contact	NGR
454	<b>Points of Interest - Recreational and Environmental</b> Name: Play Area Location: BD8 Category: Recreational Class Code: Playgrounds Positional Accuracy: Positioned to an adjacent address or location	A17NE (NW)	909	10	415278 433761
455	<b>Points of Interest - Recreational and Environmental</b> Name: Playground Location: Not Supplied Category: Recreational Class Code: Playgrounds Positional Accuracy: Positioned to an adjacent address or location	A8SE (S)	943	10	416145 432106
455	<b>Points of Interest - Recreational and Environmental</b> Name: Playground Location: Hawkshead Drive, BD5 Category: Recreational Class Code: Playgrounds Positional Accuracy: Positioned to address or location	A8SE (S)	943	10	416145 432107
456	<b>Points of Interest - Recreational and Environmental</b> Name: Playground Location: Springfield Place, BD1 Category: Recreational Class Code: Playgrounds Positional Accuracy: Positioned to an adjacent address or location	A18NE (N)	954	10	415986 433986
456	<b>Points of Interest - Recreational and Environmental</b> Name: Playground Location: Not Supplied Category: Recreational Class Code: Playgrounds Positional Accuracy: Positioned to an adjacent address or location	A18NE (N)	962	10	416013 433990
456	<b>Points of Interest - Recreational and Environmental</b> Name: Playground Location: Springfield Place, BD1 Category: Recreational Class Code: Playgrounds Positional Accuracy: Positioned to address or location	A18NE (N)	962	10	416008 433990
457	<b>Points of Interest - Recreational and Environmental</b> Name: Playground Location: Not Supplied Category: Recreational Class Code: Playgrounds Positional Accuracy: Positioned to an adjacent address or location	A7SW (SW)	998	10	415109 432331
457	<b>Points of Interest - Recreational and Environmental</b> Name: Playground Location: Alexandra Street, BD7 Category: Recreational Class Code: Playgrounds Positional Accuracy: Positioned to address or location	A7SW (SW)	1000	10	415108 432329

Agency & Hydrological	Version	Update Cycle
<b>Contaminated Land Register Entries and Notices</b> Bradford Metropolitan City Council - Environmental Health Environment Agency - Head Office Calderdale Metropolitan Borough Council - Environmental Health Kirklees Metropolitan Borough Council - Planning Services Leeds City Council - Planning and Development	January 2020 June 2020 October 2017 October 2017 October 2017	Annual Rolling Update Annually Annual Rolling Update Annual Rolling Update Annual Rolling Update
<b>Discharge Consents</b> Environment Agency - North East Region	October 2022	Quarterly
<b>Enforcement and Prohibition Notices</b> Environment Agency - North East Region	March 2013	
<b>Integrated Pollution Controls</b> Environment Agency - North East Region	January 2009	
<b>Integrated Pollution Prevention And Control</b> Environment Agency - North East Region	October 2022	Quarterly
<b>Local Authority Integrated Pollution Prevention And Control</b> Kirklees Metropolitan Borough Council - Environmental Health Department Leeds City Council - Neighbourhoods Department Bradford Metropolitan City Council - Environmental Health Calderdale Metropolitan Borough Council - Environmental Health	April 2014 November 2012 October 2014 October 2014	Variable Variable Variable Variable
<b>Local Authority Pollution Prevention and Controls</b> Kirklees Metropolitan Borough Council - Environmental Health Department Leeds City Council - Neighbourhoods Department Bradford Metropolitan City Council - Environmental Health Calderdale Metropolitan Borough Council - Environmental Health	April 2014 November 2012 October 2014 October 2014	Annual Rolling Update Annual Rolling Update Annual Rolling Update Annual Rolling Update
<b>Local Authority Pollution Prevention and Control Enforcements</b> Kirklees Metropolitan Borough Council - Environmental Health Department Leeds City Council - Neighbourhoods Department Bradford Metropolitan City Council - Environmental Health Calderdale Metropolitan Borough Council - Environmental Health	April 2014 November 2012 October 2014 October 2014	Variable Variable Variable Variable
<b>Nearest Surface Water Feature</b> Ordnance Survey	December 2022	
<b>Pollution Incidents to Controlled Waters</b> Environment Agency - North East Region	December 1998	
<b>Prosecutions Relating to Authorised Processes</b> Environment Agency - North East Region	July 2015	
<b>Prosecutions Relating to Controlled Waters</b> Environment Agency - North East Region	March 2013	
<b>Registered Radioactive Substances</b> Environment Agency - North East Region	June 2016	As notified
<b>River Quality</b> Environment Agency - Head Office	November 2001	Not Applicable
<b>River Quality Biology Sampling Points</b> Environment Agency - Head Office	April 2012	
<b>River Quality Chemistry Sampling Points</b> Environment Agency - Head Office	April 2012	
<b>Substantiated Pollution Incident Register</b> Environment Agency - North East Region - Ridings Area Environment Agency - North East Region - Yorkshire Area	October 2022 October 2022	Quarterly Quarterly
<b>Water Abstractions</b> Environment Agency - North East Region	October 2022	Quarterly
<b>Water Industry Act Referrals</b> Environment Agency - North East Region	October 2017	

Agency & Hydrological	Version	Update Cycle
<b>Groundwater Vulnerability Map</b> Environment Agency - Head Office	June 2018	As notified
<b>Bedrock Aquifer Designations</b> Environment Agency - Head Office	January 2018	Annually
<b>Superficial Aquifer Designations</b> Environment Agency - Head Office	January 2018	Annually
<b>Source Protection Zones</b> Environment Agency - Head Office	September 2022	Bi-Annually
<b>Extreme Flooding from Rivers or Sea without Defences</b> Environment Agency - Head Office	August 2022	Quarterly
<b>Flooding from Rivers or Sea without Defences</b> Environment Agency - Head Office	August 2022	Quarterly
<b>Areas Benefiting from Flood Defences</b> Environment Agency - Head Office	August 2022	Quarterly
<b>Flood Water Storage Areas</b> Environment Agency - Head Office	August 2022	Quarterly
<b>Flood Defences</b> Environment Agency - Head Office	August 2022	Quarterly
<b>OS Water Network Lines</b> Ordnance Survey	January 2023	Quarterly
<b>Surface Water 1 in 30 year Flood Extent</b> Environment Agency - Head Office	May 2018	Annually
<b>Surface Water 1 in 100 year Flood Extent</b> Environment Agency - Head Office	May 2018	Annually
<b>Surface Water 1 in 1000 year Flood Extent</b> Environment Agency - Head Office	May 2018	Annually
<b>Surface Water Suitability</b> Environment Agency - Head Office	February 2016	Annually
<b>BGS Groundwater Flooding Susceptibility</b> British Geological Survey - National Geoscience Information Service	May 2013	As notified

Waste	Version	Update Cycle
<b>BGS Recorded Landfill Sites</b> British Geological Survey - National Geoscience Information Service	November 2002	As notified
<b>Historical Landfill Sites</b> Environment Agency - Head Office	November 2022	Quarterly
<b>Integrated Pollution Control Registered Waste Sites</b> Environment Agency - North East Region	January 2009	Not Applicable
<b>Licensed Waste Management Facilities (Landfill Boundaries)</b> Environment Agency - North East Region - Ridings Area Environment Agency - North East Region - Yorkshire Area	October 2022 October 2022	Quarterly Quarterly
<b>Licensed Waste Management Facilities (Locations)</b> Environment Agency - North East Region - Ridings Area Environment Agency - North East Region - Yorkshire Area	July 2022 July 2022	Quarterly Quarterly
<b>Local Authority Landfill Coverage</b> Bradford Metropolitan City Council - Planning Department Calderdale Metropolitan Borough Council - Environmental Health Kirklees Metropolitan Borough Council - Planning Services Leeds City Council - Planning and Development	February 2003 February 2003 February 2003 February 2003	Not Applicable Not Applicable Not Applicable Not Applicable
<b>Local Authority Recorded Landfill Sites</b> Bradford Metropolitan City Council - Planning Department Calderdale Metropolitan Borough Council - Environmental Health Kirklees Metropolitan Borough Council - Planning Services Leeds City Council - Planning and Development	October 2018 October 2018 October 2018 October 2018	
<b>Potentially Infilled Land (Non-Water)</b> Landmark Information Group Limited	December 1999	
<b>Potentially Infilled Land (Water)</b> Landmark Information Group Limited	December 1999	
<b>Registered Landfill Sites</b> Environment Agency - North East Region - Ridings Area Environment Agency - North East Region - Yorkshire Area	March 2006 March 2006	Not Applicable Not Applicable
<b>Registered Waste Transfer Sites</b> Environment Agency - North East Region - Ridings Area Environment Agency - North East Region - Yorkshire Area	April 2018 April 2018	
<b>Registered Waste Treatment or Disposal Sites</b> Environment Agency - North East Region - Ridings Area Environment Agency - North East Region - Yorkshire Area	June 2015 June 2015	

<b>Hazardous Substances</b>	<b>Version</b>	<b>Update Cycle</b>
<b>Control of Major Accident Hazards Sites (COMAH)</b> Health and Safety Executive	January 2022	Bi-Annually
<b>Explosive Sites</b> Health and Safety Executive	March 2017	Annually
<b>Notification of Installations Handling Hazardous Substances (NIHHS)</b> Health and Safety Executive	August 2001	
<b>Planning Hazardous Substance Enforcements</b> Kirklees Metropolitan Borough Council - Planning Services Bradford Metropolitan City Council - Planning Department Calderdale Metropolitan Borough Council Leeds City Council - Planning and Development	August 2015 February 2016 February 2016 February 2016	Variable Variable Variable Variable
<b>Planning Hazardous Substance Consents</b> Kirklees Metropolitan Borough Council - Planning Services Bradford Metropolitan City Council - Planning Department Calderdale Metropolitan Borough Council Leeds City Council - Planning and Development	August 2015 February 2016 February 2016 February 2016	Variable Variable Variable Variable
<b>Geological</b>	<b>Version</b>	<b>Update Cycle</b>
<b>BGS 1:625,000 Solid Geology</b> British Geological Survey - National Geoscience Information Service	January 2009	As notified
<b>BGS Estimated Soil Chemistry</b> British Geological Survey - National Geoscience Information Service	December 2015	As notified
<b>BGS Recorded Mineral Sites</b> British Geological Survey - National Geoscience Information Service	November 2022	Bi-Annually
<b>CBSCB Compensation District</b> Cheshire Brine Subsidence Compensation Board (CBSCB) Cheshire Brine Subsidence Compensation Board (CBSCB)	August 2011 November 2020	As notified
<b>Coal Mining Affected Areas</b> The Coal Authority - Property Searches	March 2014	Annual Rolling Update
<b>Mining Instability</b> Ove Arup & Partners	June 1998	Not Applicable
<b>Non Coal Mining Areas of Great Britain</b> British Geological Survey - National Geoscience Information Service	May 2015	Not Applicable
<b>Potential for Collapsible Ground Stability Hazards</b> British Geological Survey - National Geoscience Information Service	April 2020	As notified
<b>Potential for Compressible Ground Stability Hazards</b> British Geological Survey - National Geoscience Information Service	January 2019	As notified
<b>Potential for Ground Dissolution Stability Hazards</b> British Geological Survey - National Geoscience Information Service	January 2019	As notified
<b>Potential for Landslide Ground Stability Hazards</b> British Geological Survey - National Geoscience Information Service	January 2019	As notified
<b>Potential for Running Sand Ground Stability Hazards</b> British Geological Survey - National Geoscience Information Service	January 2019	As notified
<b>Potential for Shrinking or Swelling Clay Ground Stability Hazards</b> British Geological Survey - National Geoscience Information Service	January 2019	As notified
<b>Radon Potential - Radon Affected Areas</b> British Geological Survey - National Geoscience Information Service	September 2022	Annually
<b>Radon Potential - Radon Protection Measures</b> British Geological Survey - National Geoscience Information Service	September 2022	Annually

Industrial Land Use	Version	Update Cycle
<b>Contemporary Trade Directory Entries</b> Thomson Directories	October 2022	Quarterly
<b>Fuel Station Entries</b> Catalist Ltd - Experian	January 2023	Quarterly
<b>Gas Pipelines</b> National Grid	October 2021	Bi-Annually
<b>Points of Interest - Commercial Services</b> PointX	December 2022	Quarterly
<b>Points of Interest - Education and Health</b> PointX	December 2022	Quarterly
<b>Points of Interest - Manufacturing and Production</b> PointX	December 2022	Quarterly
<b>Points of Interest - Public Infrastructure</b> PointX	December 2022	Quarterly
<b>Points of Interest - Recreational and Environmental</b> PointX	December 2022	Quarterly
<b>Underground Electrical Cables</b> National Grid	May 2021	Bi-Annually



Sensitive Land Use	Version	Update Cycle
<b>Ancient Woodland</b> Natural England	February 2021	Bi-Annually
<b>Areas of Adopted Green Belt</b> Bradford Metropolitan City Council Calderdale Metropolitan Borough Council Kirklees Metropolitan Borough Council Leeds City Council	July 2022 July 2022 July 2022 July 2022	Quarterly Quarterly Quarterly Quarterly
<b>Areas of Unadopted Green Belt</b> Bradford Metropolitan City Council Calderdale Metropolitan Borough Council Kirklees Metropolitan Borough Council Leeds City Council	July 2022 July 2022 July 2022 July 2022	Quarterly Quarterly Quarterly Quarterly
<b>Areas of Outstanding Natural Beauty</b> Natural England	August 2022	Bi-Annually
<b>Environmentally Sensitive Areas</b> Natural England	January 2017	
<b>Forest Parks</b> Forestry Commission	April 1997	Not Applicable
<b>Local Nature Reserves</b> Natural England	February 2021	Bi-Annually
<b>Marine Nature Reserves</b> Natural England	July 2019	Bi-Annually
<b>National Nature Reserves</b> Natural England	January 2021	Bi-Annually
<b>National Parks</b> Natural England	February 2018	Bi-Annually
<b>Nitrate Sensitive Areas</b> Natural England	April 2016	Not Applicable
<b>Nitrate Vulnerable Zones</b> Department for Environment, Food and Rural Affairs (DEFRA - formerly FRCA) Environment Agency - Head Office	April 2016 June 2017	Bi-Annually
<b>Ramsar Sites</b> Natural England	August 2020	Bi-Annually
<b>Sites of Special Scientific Interest</b> Natural England	February 2021	Bi-Annually
<b>Special Areas of Conservation</b> Natural England	July 2020	Bi-Annually
<b>Special Protection Areas</b> Natural England	February 2021	Bi-Annually

A selection of organisations who provide data within this report

Data Supplier	Data Supplier Logo
Ordnance Survey	
Environment Agency	
Scottish Environment Protection Agency	
The Coal Authority	
British Geological Survey	 <b>British Geological Survey</b> <small>NATURAL ENVIRONMENT RESEARCH COUNCIL</small>
Centre for Ecology and Hydrology	 <b>Centre for Ecology &amp; Hydrology</b> <small>NATURAL ENVIRONMENT RESEARCH COUNCIL</small>
Natural Resources Wales	
Scottish Natural Heritage	
Natural England	
Public Health England	
Ove Arup	
Stantec UK Ltd	

Contact	Name and Address	Contact Details
1	<b>British Geological Survey - Enquiry Service</b> British Geological Survey, Environmental Science Centre, Keyworth, Nottingham, Nottinghamshire, NG12 5GG	Telephone: 0115 936 3143 Fax: 0115 936 3276 Email: enquiries@bgs.ac.uk Website: www.bgs.ac.uk
2	<b>Environment Agency - National Customer Contact Centre (NCCC)</b> PO Box 544, Templeborough, Rotherham, S60 1BY	Telephone: 03708 506 506 Email: enquiries@environment-agency.gov.uk
3	<b>Bradford Metropolitan City Council - Environmental Health</b> Town Hall, Kirkgate, Shipley, West Yorkshire, BD18 3EJ	Telephone: 01274 432111 Fax: 01274 752045 Website: www.bradford.gov.uk
4	<b>Environment Agency - Head Office</b> Rio House, Waterside Drive, Aztec West, Almondsbury, Bristol, Avon, BS32 4UD	Telephone: 01454 624400 Fax: 01454 624409
5	<b>Ordnance Survey</b> Adanac Drive, Southampton, Hampshire, SO16 0AS	Telephone: 03456 05 05 05 Email: customerservices@ordnancesurvey.co.uk Website: www.ordnancesurvey.gov.uk
6	<b>Bradford Metropolitan City Council - Planning Department</b> 3rd Floor, Jacobs Well, Bradford, West Yorkshire, BD1 5RW	Telephone: 01274 432111 Fax: 01274 752045 Website: www.bradford.gov.uk
7	<b>Health and Safety Executive</b> 5S.2 Redgrave Court, Merton Road, Bootle, L20 7HS	Website: www.hse.gov.uk
8	<b>The Coal Authority - Property Searches</b> 200 Lichfield Lane, Mansfield, Nottinghamshire, NG18 4RG	Telephone: 0345 762 6848 Fax: 01623 637 338 Email: groundstability@coal.gov.uk Website: www2.groundstability.com
9	<b>Stantec UK Ltd</b> Caversham Bridge House, Waterman Place, Reading, RG1 8DN	Telephone: 0118 950 0761 Email: pba.reading@stantec.com Website: www.stantec.com
10	<b>PointX</b> 7 Abbey Court, Eagle Way, Sowton, Exeter, Devon, EX2 7HY	Website: www.pointx.co.uk
-	<b>Public Health England - Radon Survey, Centre for Radiation, Chemical and Environmental Hazards</b> Chilton, Didcot, Oxfordshire, OX11 0RQ	Telephone: 01235 822622 Fax: 01235 833891 Email: radon@phe.gov.uk Website: www.ukradon.org
-	<b>Landmark Information Group Limited</b> Imperium, Imperial Way, Reading, Berkshire, RG2 0TD	Telephone: 0844 844 9952 Fax: 0844 844 9951 Email: customerservices@landmarkinfo.co.uk Website: www.landmarkinfo.co.uk

Please note that the Environment Agency / Natural Resources Wales / SEPA have a charging policy in place for enquiries.

415600

415800

416000



Yorkshire

Published 1852

Source map scale - 1:1,056

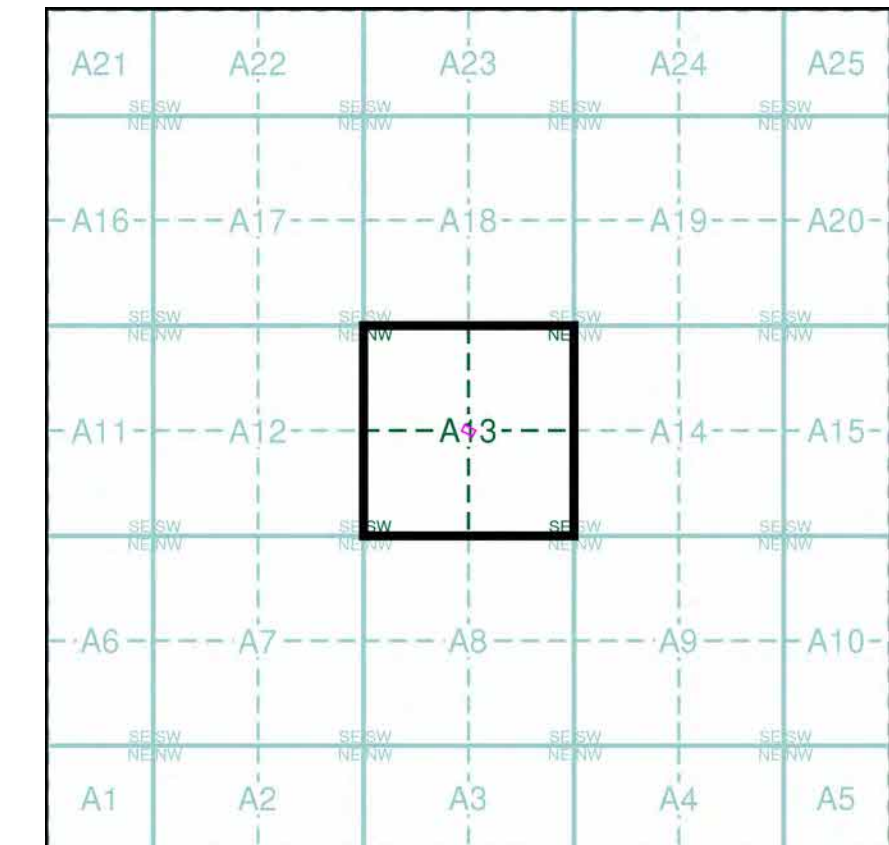
The 1:1056 scale of Ordnance Survey mapping was adopted from Ireland in 1848 and was used to survey towns with a population of over 4000, plus county towns of lesser population, in those counties mapped at the six-inch scale in 1841-55. The scale was the largest scale at which London was mapped by the Ordnance Survey and a 'skeleton' survey of the capital, showing little more than streets, street names, frontages and altitudes, was undertaken between 1848 and 1850. The majority of the 1:1056 surveys were later replaced by 1:500 surveys; although almost all the remainder were revised at this scale, sometimes more than once before 1895. The type of detail shown on the 1:1056 scale is broadly similar to that on 1:500; the apparent omission of minor details such as sewer access points and street lights may be as much a reflection of the generally earlier date of these plans, as of the specification of the map.

Please note: Due to the partial coverage of Historical Town Plans, it is possible that not all segments within an order will contain mapping. Only the segments that have Town Plan coverage will be generated.

Map Name(s) and Date(s)

000_00_004 1852 1:1,056	000_00_005 1852 1:1,056
000_00_007 1852 1:1,056	000_00_008 1852 1:1,056

Historical Town Plan - Segment A13



Order Details

Order Number: 306394373\_1\_1  
 Customer Ref: B079306  
 National Grid Reference: 415850, 433030  
 Slice: A  
 Site Area (Ha): 0.09  
 Search Buffer (m): 0

Site Details

Sunwin Nissan, Olympia Buildings, Thornton Road,  
 BRADFORD, BD1 2EP



Tel: 0844 844 9952  
 Fax: 0844 844 9951  
 Web: www.envirocheck.co.uk





Yorkshire

Published 1891

Source map scale - 1:500

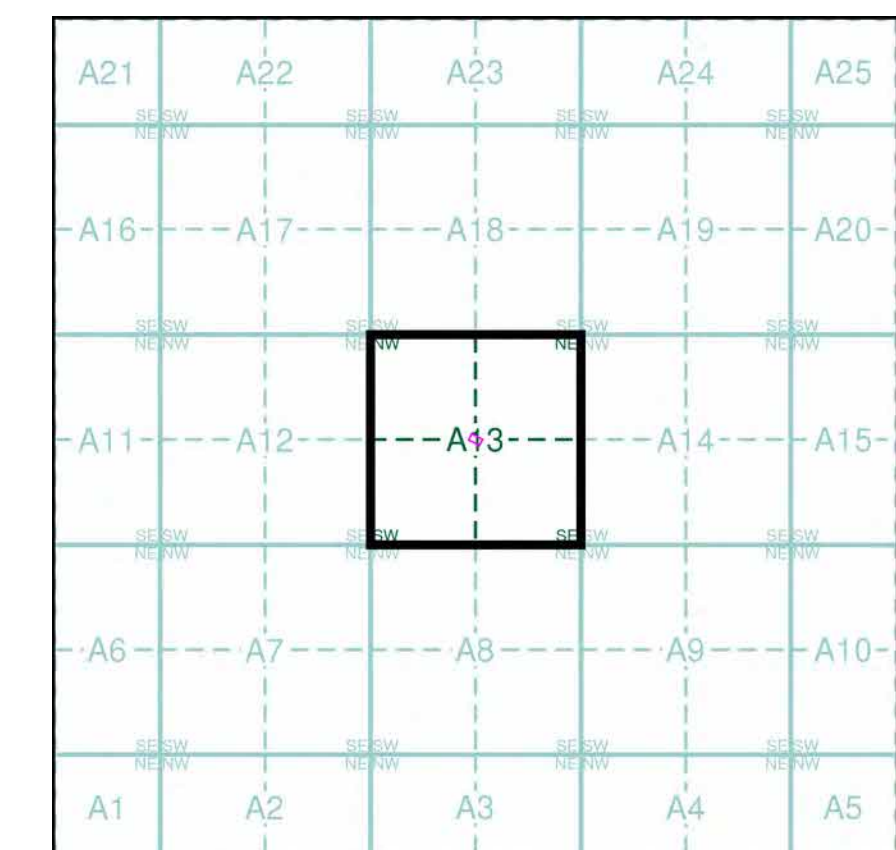
The 1:500 scale Ordnance Survey mapping was introduced in 1855 as a replacement for the 1:528 scale and to complement the 1:2500 scale that had been implemented in 1853. By 1895, the 1:500 scale covered most towns over a population of about 4000 at the time of survey, although very few towns were mapped more than once at this scale, and none have been since 1910. The 1:500 scale gives particular emphasis to such features as lamp posts, man holes, arched passages and minor building projections. Also often featured are divisions between tenements, interior ground floor layouts of public buildings, and on earlier plans, the functions of the various parts of larger industrial premises are also indicated. Content of the plans does vary however, from one town to the next in terms of, for example, the completeness of railway tracks and the coverage of public buildings.

Please note: Due to the partial coverage of Historical Town Plans, it is possible that not all segments within an order will contain mapping. Only the segments that have Town Plan coverage will be generated.

### Map Name(s) and Date(s)

216_04_021	216_04_022	216_04_023
1891	1891	1891
1:500	1:500	1:500
216_08_001	216_08_002	216_08_003
1891	1891	1891
1:500	1:500	1:500
216_08_006	216_08_007	216_08_008
1891	1891	1891
1:500	1:500	1:500

### Historical Town Plan - Segment A13



### Order Details

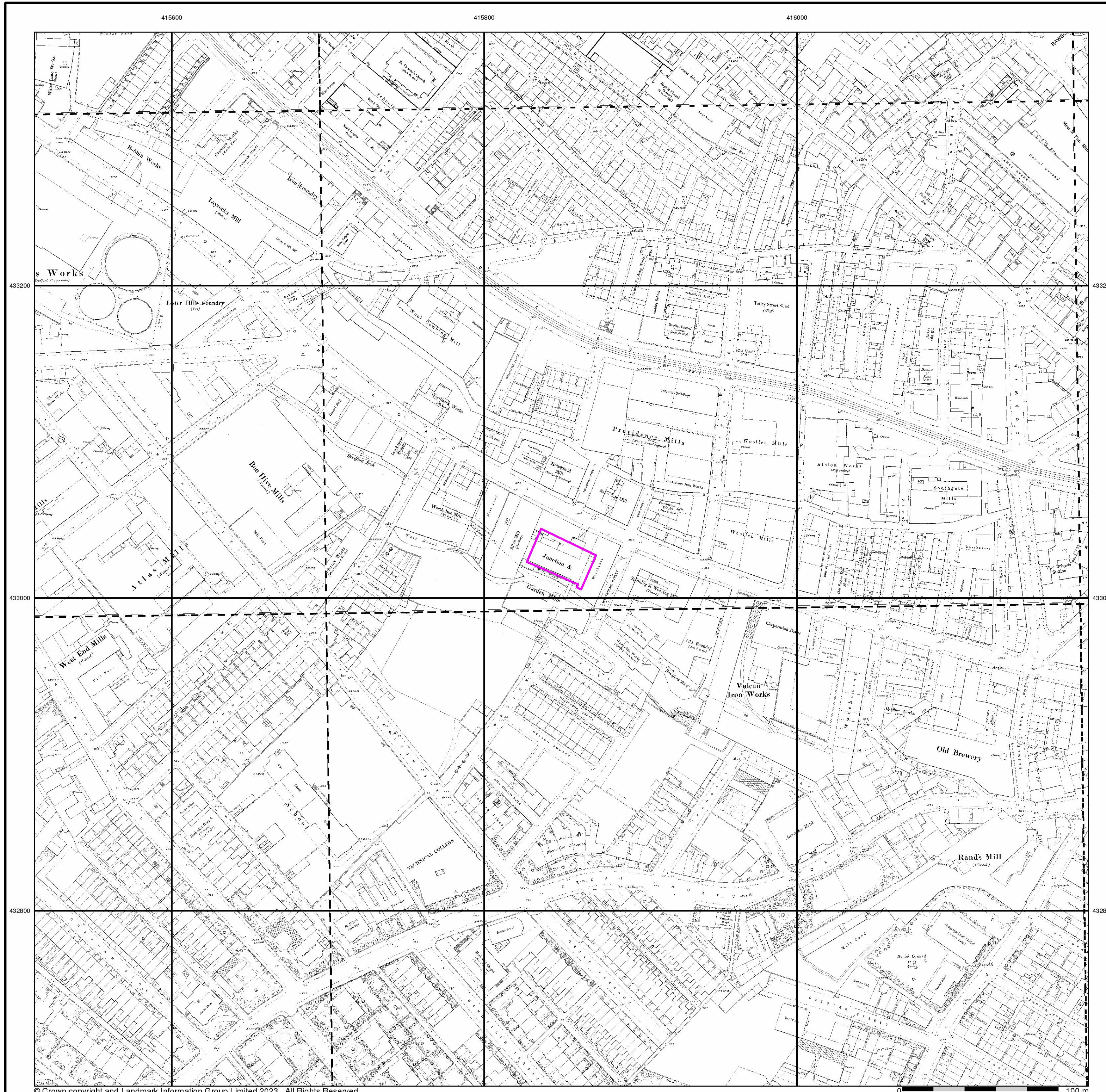
Order Number: 306394373\_1\_1  
 Customer Ref: B079306  
 National Grid Reference: 415850, 433030  
 Slice: A  
 Site Area (Ha): 0.09  
 Search Buffer (m): 0

### Site Details

Sunwin Nissan, Olympia Buildings, Thornton Road,  
 BRADFORD, BD1 2EP



Tel: 0844 844 9952  
 Fax: 0844 844 9951  
 Web: www.envirocheck.co.uk



# Historical Mapping Legends

## Ordnance Survey County Series and Ordnance Survey Plan 1:2,500

**Quarry** **Gravel Pit** **Sand Pit**  
**Clay Pit** **Shingle** **Refuse Heap**  
**Sloping Masonry** **Flat Rock**  
**Marsh** **Reeds** **Osiers**  
**Rough Pasture** **Furze** **Wood**  
**Mixed Wood** **Brushwood** **Orchard**  
**Fir** **Ford** **Stepping Stones**  
**Ferry** **Waterfall** **Lock**  
**Trig. Station** **Altitude at Trig. Station**  
**B.M. 325.9** **Bench Mark** **Surface Level**  
**Arrow denotes flow of water** **Antiquities (site of)**  
**Cutting** **Embankment**  
**Railway crossing Road** **Level Crossing** **Road crossing Railway**  
**Railway crossing River or Canal** **Road over single stream** **Road over River or Canal**  
**County Boundary (Geographical)**  
**County & Civil Parish Boundary**  
**Administrative County & Civil Parish Boundary**  
**County Borough Boundary (England)**  
**Co. Boro. Bdy.** **County Borough Boundary (Scotland)**  
**Co. Burgh Bdy.**  
**BP BS** Boundary Post or Stone **P.C.B** Police Call Box  
**B.R.** Bridle Road **P** Pump  
**E.P** Electricity Pylon **S.P** Signal Post  
**F.B.** Foot Bridge **SL** Sluice  
**F.P.** Foot Path **Sp.** Spring  
**G.P** Guide Post or Board **T.C.B** Telephone Call Box  
**M.S** Mile Stone **Tr.** Trough  
**M.P M.R** Mooring Post or Ring **W** Well

## Ordnance Survey Plan, Additional SIMs and Supply of Unpublished Survey Information 1:2,500 and 1:1,250

**Inactive Quarry, Chalk Pit or Clay Pit** **Active Quarry, Chalk Pit or Clay Pit**  
**Rock** **Boulders**  
**Cliff** **Slopes** **Top**  
**Roofed Building** **Glazed Roof Building**  
**Sloping Masonry** **Archway**  
**Non-Coniferous Tree (surveyed)** **Coniferous Tree (surveyed)**  
**Non-Coniferous Trees (not surveyed)** **Coniferous Trees (not surveyed)**  
**Orchard Tree** **Scrub** **Bracken**  
**Coppice, Osier** **Reeds** **Marsh, Saltings**  
**Rough Grassland** **Heath** **Culvert**  
**Direction of water flow** **Bench Mark** **Antiquity (site of)**  
**Cave Entrance** **Triangulation Station** **Electricity Pylon**  
**Electricity Transmission Line**  
**County Boundary (Geographical)**  
**County & Civil Parish Boundary**  
**Civil Parish Boundary**  
**Admin. County or County Bor. Boundary**  
**London Borough Boundary**  
**Symbol marking point where boundary mereing changes**  
**BH** Beer House **P** Pillar, Pole or Post  
**BP, BS** Boundary Post or Stone **PO** Post Office  
**Cn, C** Capstan, Crane **PC** Public Convenience  
**Chy** Chimney **PH** Public House  
**D Fn** Drinking Fountain **Pp** Pump  
**EI P** Electricity Pillar or Post **SB, S Br** Signal Box or Bridge  
**FAP** Fire Alarm Pillar **SP, SL** Signal Post or Light  
**FB** Foot Bridge **Spr** Spring  
**GP** Guide Post **Tk** Tank or Track  
**H** Hydrant or Hydraulic **TCB** Telephone Call Box  
**LC** Level Crossing **TCP** Telephone Call Post  
**MH** Manhole **Tr** Trough  
**MP** Mile Post or Mooring Post **Wr Pt, Wr T** Water Point, Water Tap  
**MS** Mile Stone **W** Well  
**NTL** Normal Tidal Limit **Wd Pp** Wind Pump

## Large-Scale National Grid Data 1:2,500 and 1:1,250

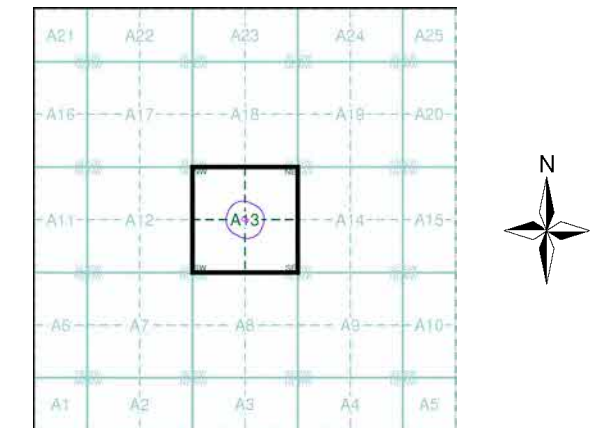
**Cliff** **Slopes** **Top**  
**Rock** **Rock (scattered)**  
**Boulders** **Boulders (scattered)**  
**Positioned Boulder** **Scree**  
**Non-Coniferous Tree (surveyed)** **Coniferous Tree (surveyed)**  
**Non-Coniferous Trees (not surveyed)** **Coniferous Trees (not surveyed)**  
**Orchard Tree** **Scrub** **Bracken**  
**Coppice, Osier** **Reeds** **Marsh, Saltings**  
**Rough Grassland** **Heath** **Culvert**  
**Direction of water flow** **Triangulation Station** **Antiquity (site of)**  
**Electricity Transmission Line** **Electricity Pylon**  
**Bench Mark** **Buildings with Building Seed**  
**Roofed Building** **Glazed Roof Building**  
**Civil parish/community boundary**  
**District boundary**  
**County boundary**  
**Boundary post/stone**  
**Boundary mereing symbol (note: these always appear in opposed pairs or groups of three)**  
**Bks** Barracks **P** Pillar, Pole or Post  
**Bty** Battery **PO** Post Office  
**Cemy** Cemetery **PC** Public Convenience  
**Chy** Chimney **Pp** Pump  
**Cis** Cistern **Ppg Sta** Pumping Station  
**Dismtd Rly** Dismantled Railway **PW** Place of Worship  
**EI Gen Sta** Electricity Generating Station **Sewage Ppg Sta** Sewage Pumping Station  
**EI P** Electricity Pole, Pillar **SB, S Br** Signal Box or Bridge  
**EI Sub Sta** Electricity Sub Station **SP, SL** Signal Post or Light  
**FB** Filter Bed **Spr** Spring  
**Fn / D Fn** Fountain / Drinking Ftn. **Tk** Tank or Track  
**Gas Gov** Gas Valve Compound **Tr** Trough  
**GVC** Gas Governor **Wd Pp** Wind Pump  
**GP** Guide Post **Wr Pt, Wr T** Water Point, Water Tap  
**MH** Manhole **Wks** Works (building or area)  
**MP, MS** Mile Post or Mile Stone **W** Well



## Historical Mapping & Photography included:

Mapping Type	Scale	Date	Pg
Yorkshire	1:2,500	1893	2
Yorkshire	1:2,500	1908	3
Yorkshire	1:2,500	1921 - 1922	4
Ordnance Survey Plan	1:1,250	1958	5
Ordnance Survey Plan	1:2,500	1958 - 1959	6
Additional SIMs	1:1,250	1958 - 1989	7
Ordnance Survey Plan	1:1,250	1965 - 1976	8
Ordnance Survey Plan	1:2,500	1969	9
Supply of Unpublished Survey Information	1:1,250	1973	10
Ordnance Survey Plan	1:1,250	1974 - 1979	11
Additional SIMs	1:1,250	1987 - 1990	12
Additional SIMs	1:1,250	1992	13
Additional SIMs	1:1,250	1992	14
Large-Scale National Grid Data	1:1,250	1993	15
Large-Scale National Grid Data	1:1,250	1996	16
Historical Aerial Photography	1:2,500	2000	17

## Historical Map - Segment A13



## Order Details

Order Number: 306394373\_1\_1  
 Customer Ref: B079306  
 National Grid Reference: 415850, 433030  
 Slice: A  
 Site Area (Ha): 0.09  
 Search Buffer (m): 100

## Site Details

Sunwin Nissan, Olympia Buildings, Thornton Road,  
 BRADFORD, BD1 2EP



Tel: 0844 844 9952  
 Fax: 0844 844 9951  
 Web: www.envirocheck.co.uk



Yorkshire

Published 1893

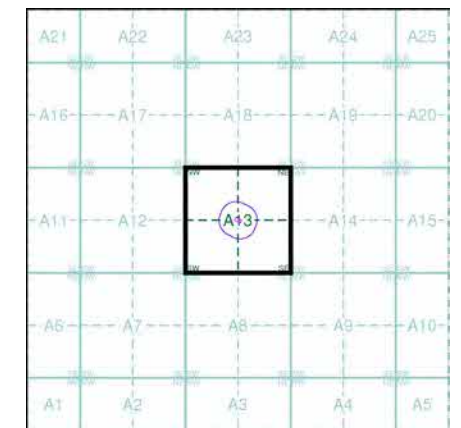
Source map scale - 1:2,500

The historical maps shown were reproduced from maps predominantly held at the scale adopted for England, Wales and Scotland in the 1840's. In 1854 the 1:2,500 scale was adopted for mapping urban areas and by 1896 it covered the whole of what were considered to be the cultivated parts of Great Britain. The published date given below is often some years later than the surveyed date. Before 1938, all OS maps were based on the Cassini Projection, with independent surveys of a single county or group of counties, giving rise to significant inaccuracies in outlying areas.

Map Name(s) and Date(s)

216 04
1893
1:2,500
216 08
1893
1:2,500

Historical Map - Segment A13



Order Details

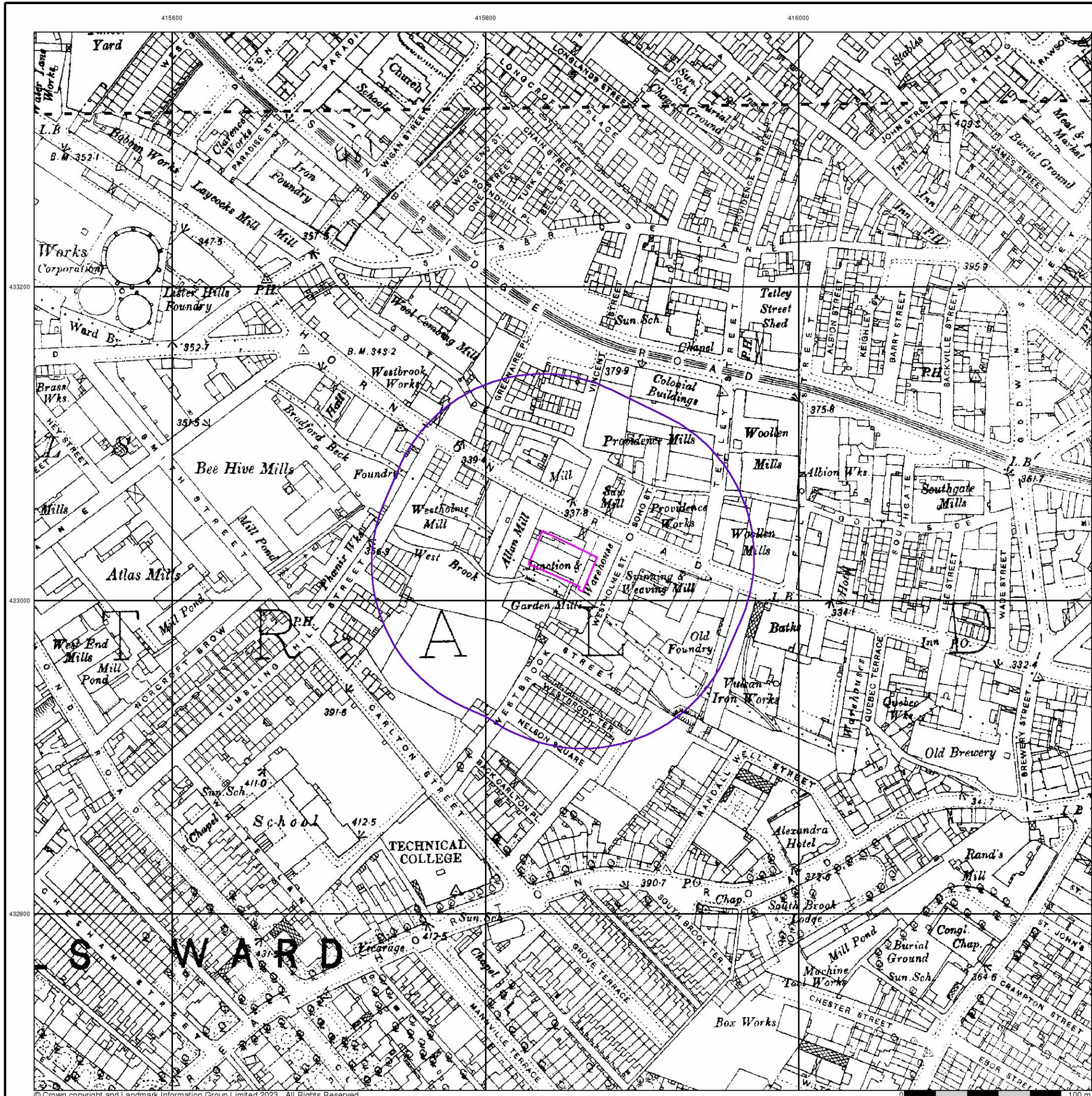
Order Number: 306394373\_1\_1  
 Customer Ref: B079306  
 National Grid Reference: 415850, 433030  
 Slice: A  
 Site Area (Ha): 0.09  
 Search Buffer (m): 100

Site Details

Sunwin Nissan, Olympia Buildings, Thornton Road,  
 BRADFORD, BD1 2EP



Tel: 0844 844 9952  
 Fax: 0844 844 9951  
 Web: www.envirocheck.co.uk





Yorkshire

Published 1908

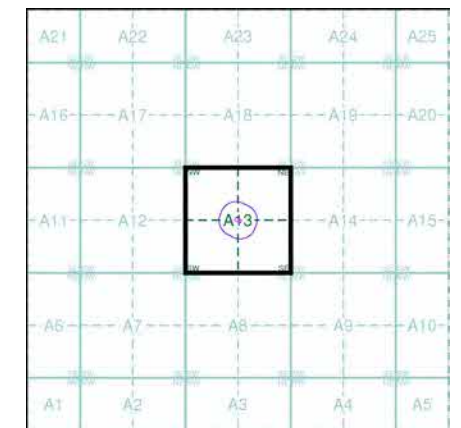
Source map scale - 1:2,500

The historical maps shown were reproduced from maps predominantly held at the scale adopted for England, Wales and Scotland in the 1840's. In 1854 the 1:2,500 scale was adopted for mapping urban areas and by 1896 it covered the whole of what were considered to be the cultivated parts of Great Britain. The published date given below is often some years later than the surveyed date. Before 1938, all OS maps were based on the Cassini Projection, with independent surveys of a single county or group of counties, giving rise to significant inaccuracies in outlying areas.

Map Name(s) and Date(s)

216 04	1908	1:2,500
216 08	1908	1:2,500

Historical Map - Segment A13



Order Details

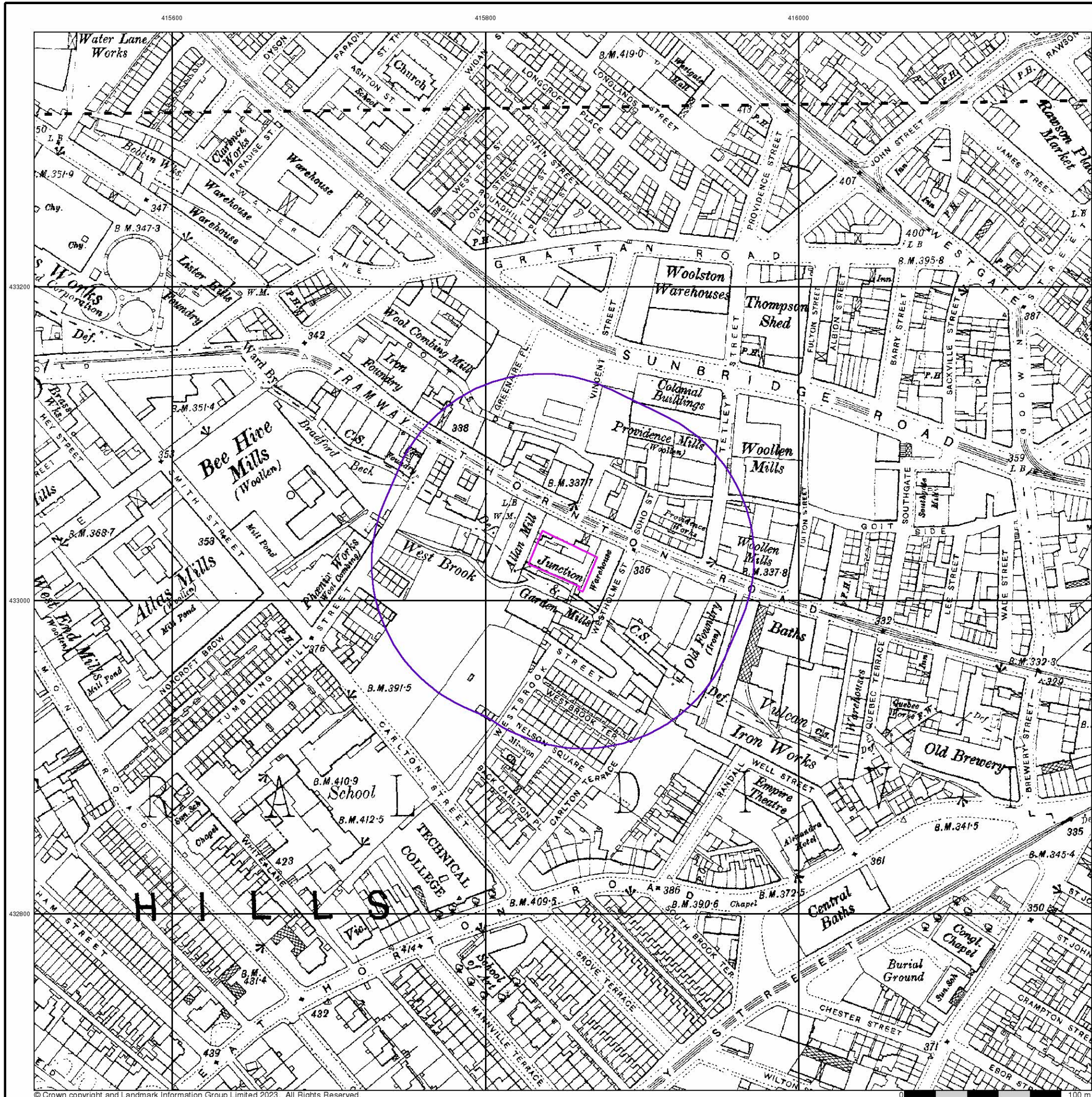
Order Number: 306394373\_1\_1  
 Customer Ref: B079306  
 National Grid Reference: 415850, 433030  
 Slice: A  
 Site Area (Ha): 0.09  
 Search Buffer (m): 100

Site Details

Sunwin Nissan, Olympia Buildings, Thornton Road,  
 BRADFORD, BD1 2EP



Tel: 0844 844 9952  
 Fax: 0844 844 9951  
 Web: www.envirocheck.co.uk







Yorkshire

Published 1921 - 1922

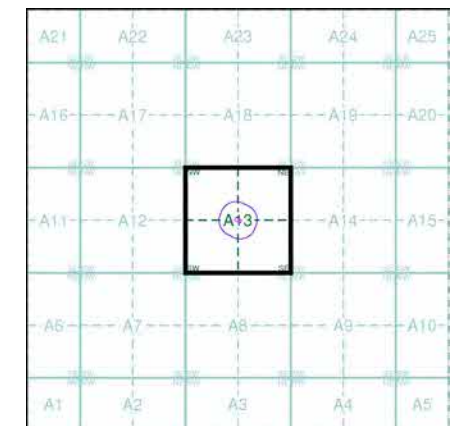
Source map scale - 1:2,500

The historical maps shown were reproduced from maps predominantly held at the scale adopted for England, Wales and Scotland in the 1840's. In 1854 the 1:2,500 scale was adopted for mapping urban areas and by 1896 it covered the whole of what were considered to be the cultivated parts of Great Britain. The published date given below is often some years later than the surveyed date. Before 1938, all OS maps were based on the Cassini Projection, with independent surveys of a single county or group of counties, giving rise to significant inaccuracies in outlying areas.

Map Name(s) and Date(s)

216 04
1922
1:2,500
216 08
1921
1:2,500

Historical Map - Segment A13



Order Details

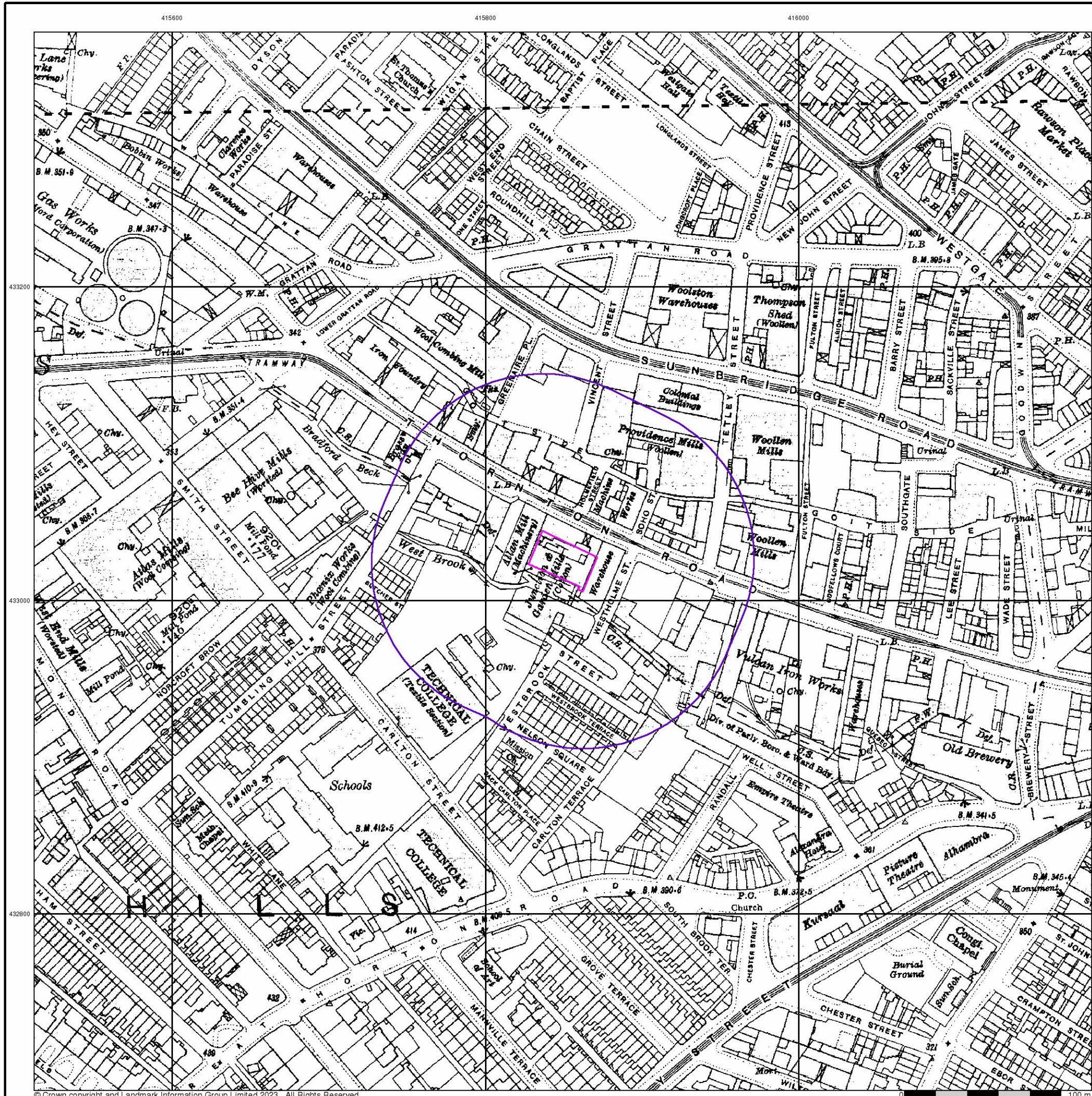
Order Number: 306394373\_1\_1  
 Customer Ref: B079306  
 National Grid Reference: 415850, 433030  
 Slice: A  
 Site Area (Ha): 0.09  
 Search Buffer (m): 100

Site Details

Sunwin Nissan, Olympia Buildings, Thornton Road,  
 BRADFORD, BD1 2EP



Tel: 0844 844 9952  
 Fax: 0844 844 9951  
 Web: www.envirocheck.co.uk





## Ordnance Survey Plan

Published 1958

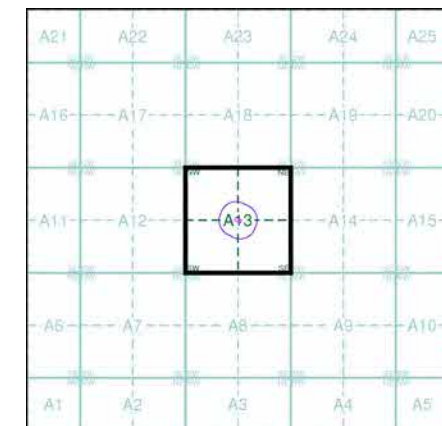
Source map scale - 1:1,250

The historical maps shown were reproduced from maps predominantly held at the scale adopted for England, Wales and Scotland in the 1840's. In 1854 the 1:2,500 scale was adopted for mapping urban areas and by 1896 it covered the whole of what were considered to be the cultivated parts of Great Britain. The published date given below is often some years later than the surveyed date. Before 1938, all OS maps were based on the Cassini Projection, with independent surveys of a single county or group of counties, giving rise to significant inaccuracies in outlying areas.

### Map Name(s) and Date(s)

SE 1533SE 1958 1:1,250	SE 1633SW 1958 1:1,250
SE 1532NE 1958 1:1,250	SE 1632NW 1958 1:1,250

### Historical Map - Segment A13



### Order Details

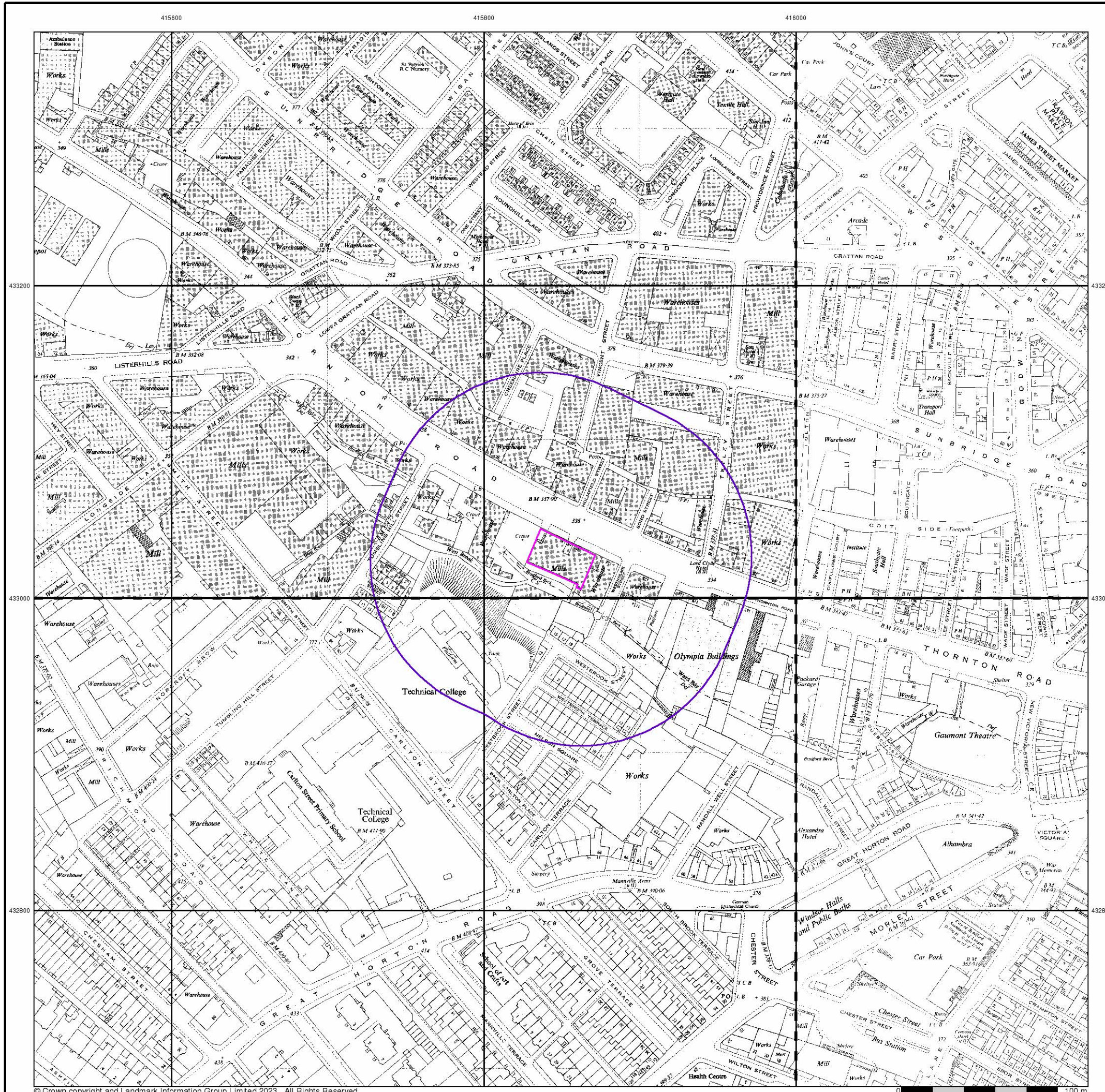
Order Number: 306394373\_1\_1  
 Customer Ref: B079306  
 National Grid Reference: 415850, 433030  
 Slice: A  
 Site Area (Ha): 0.09  
 Search Buffer (m): 100

### Site Details

Sunwin Nissan, Olympia Buildings, Thornton Road,  
 BRADFORD, BD1 2EP



Tel: 0844 844 9952  
 Fax: 0844 844 9951  
 Web: www.envirocheck.co.uk





### Ordnance Survey Plan

Published 1958 - 1959

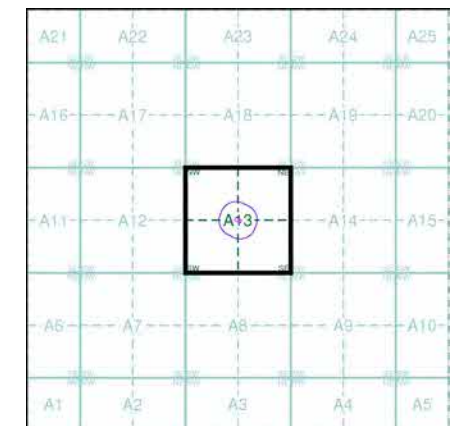
Source map scale - 1:2,500

The historical maps shown were reproduced from maps predominantly held at the scale adopted for England, Wales and Scotland in the 1840's. In 1854 the 1:2,500 scale was adopted for mapping urban areas and by 1896 it covered the whole of what were considered to be the cultivated parts of Great Britain. The published date given below is often some years later than the surveyed date. Before 1938, all OS maps were based on the Cassini Projection, with independent surveys of a single county or group of counties, giving rise to significant inaccuracies in outlying areas.

### Map Name(s) and Date(s)

SE 1533 1959 1:2,500	SE 1633 1959 1:2,500
SE 1532 1959 1:2,500	SE 1632 1958 1:2,500

### Historical Map - Segment A13



### Order Details

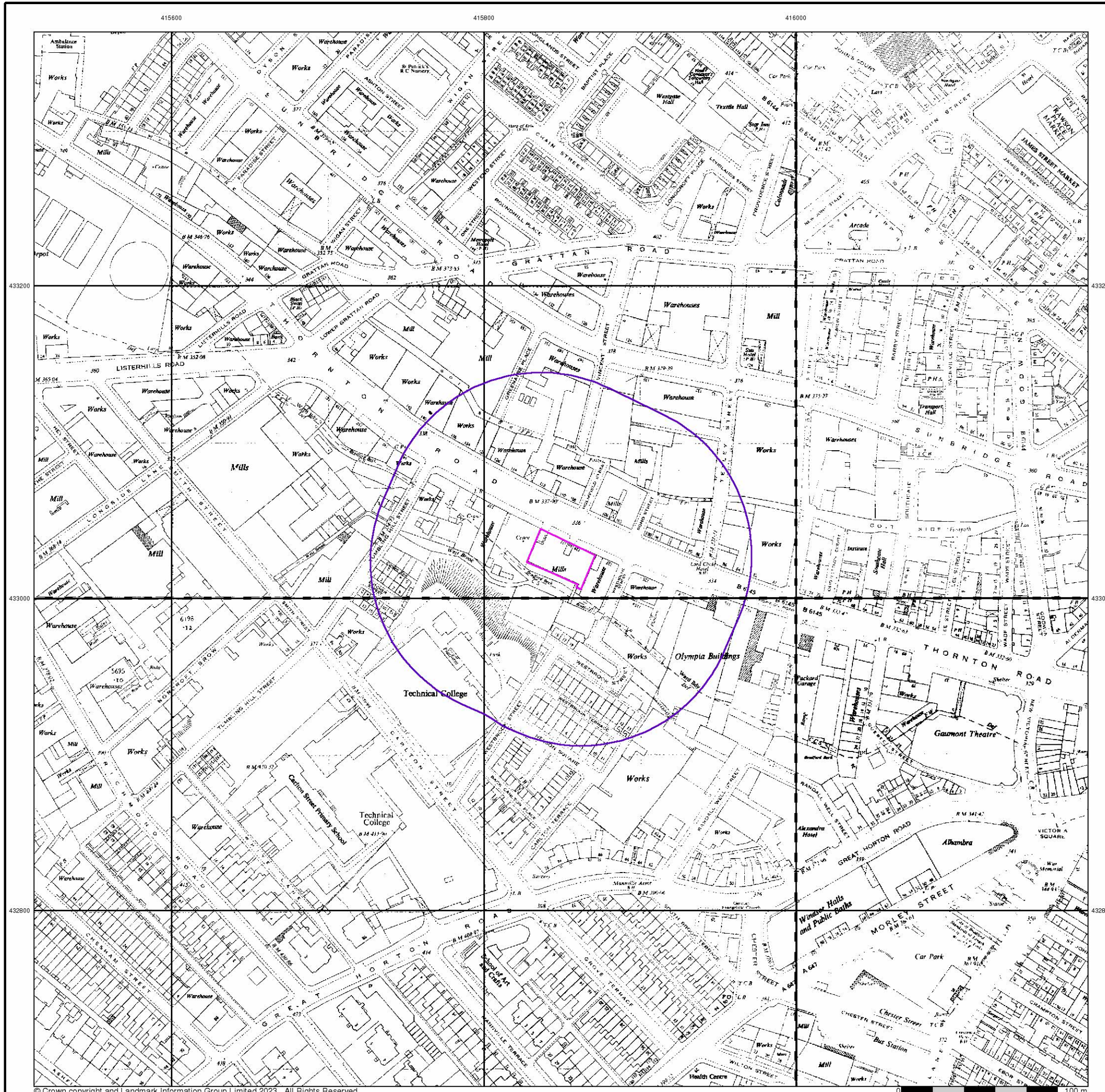
Order Number: 306394373\_1\_1  
 Customer Ref: B079306  
 National Grid Reference: 415850, 433030  
 Slice: A  
 Site Area (Ha): 0.09  
 Search Buffer (m): 100

### Site Details

Sunwin Nissan, Olympia Buildings, Thornton Road,  
 BRADFORD, BD1 2EP



Tel: 0844 844 9952  
 Fax: 0844 844 9951  
 Web: www.envirocheck.co.uk





### Additional SIMs

Published 1958 - 1989

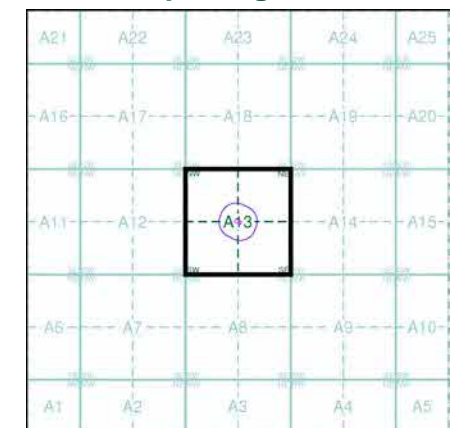
Source map scale - 1:1,250

The SIM cards (Ordnance Survey's 'Survey of Information on Microfilm') are further, minor editions of mapping which were produced and published in between the main editions as an area was updated. They date from 1947 to 1994, and contain detailed information on buildings, roads and land-use. These maps were produced at both 1:2,500 and 1:1,250 scales.

### Map Name(s) and Date(s)

SE 1533SE 1985 1:1,250	SE 1633SW 1984 1:1,250
SE 1532NE 1989 1:1,250	SE 1632NW 1958 1:1,250

### Historical Map - Segment A13



### Order Details

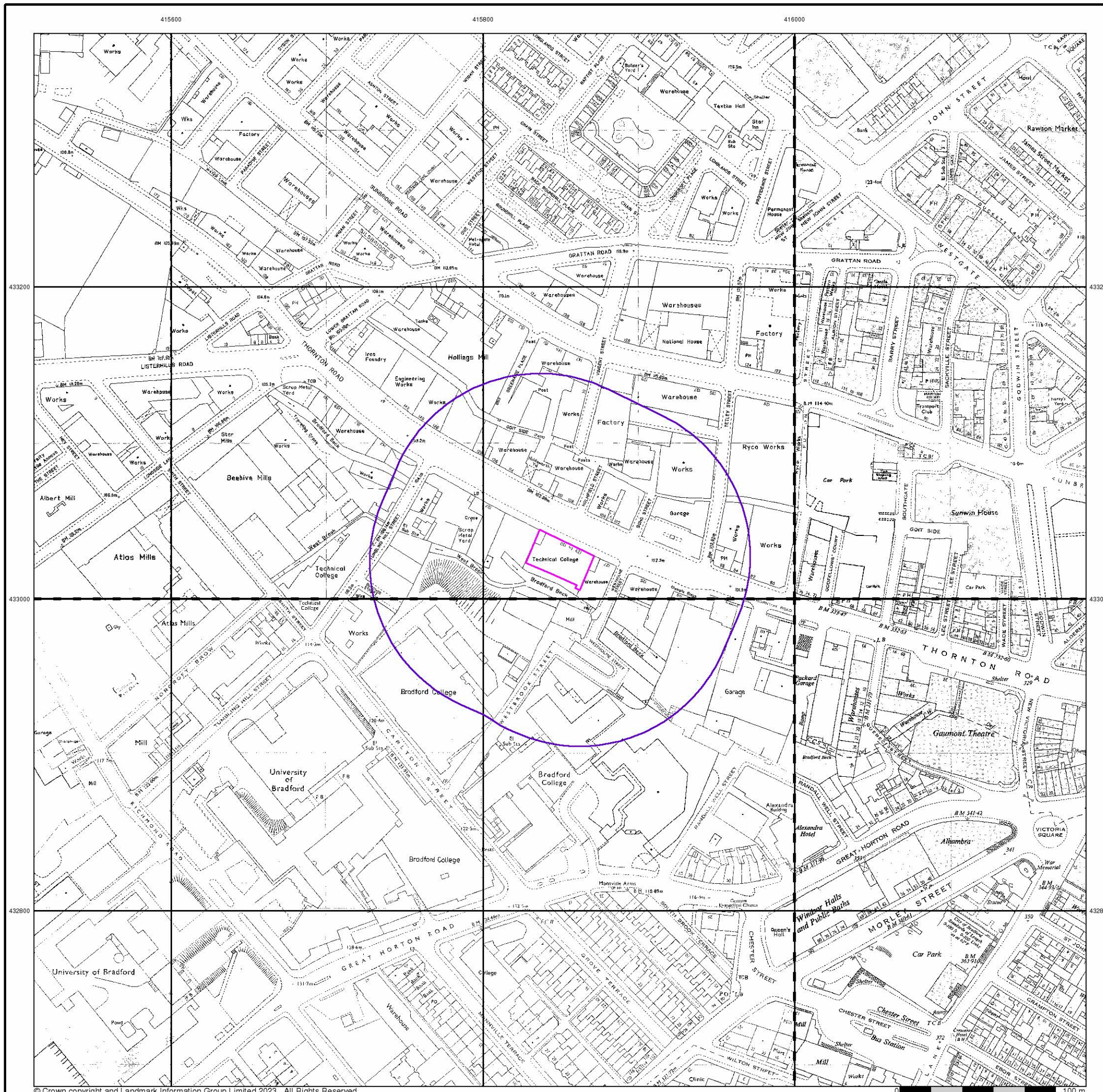
Order Number: 306394373\_1\_1  
 Customer Ref: B079306  
 National Grid Reference: 415850, 433030  
 Slice: A  
 Site Area (Ha): 0.09  
 Search Buffer (m): 100

### Site Details

Sunwin Nissan, Olympia Buildings, Thornton Road,  
 BRADFORD, BD1 2EP



Tel: 0844 844 9952  
 Fax: 0844 844 9951  
 Web: www.envirocheck.co.uk





### Ordnance Survey Plan

Published 1965 - 1976

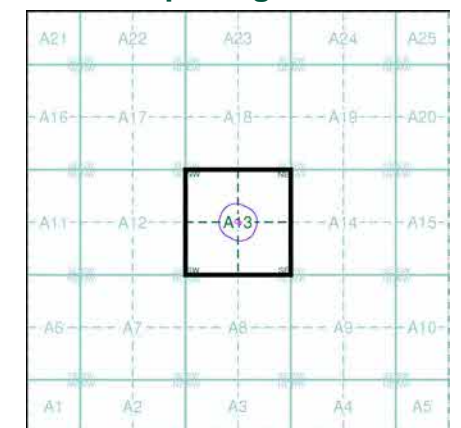
Source map scale - 1:1,250

The historical maps shown were reproduced from maps predominantly held at the scale adopted for England, Wales and Scotland in the 1840's. In 1854 the 1:2,500 scale was adopted for mapping urban areas and by 1896 it covered the whole of what were considered to be the cultivated parts of Great Britain. The published date given below is often some years later than the surveyed date. Before 1938, all OS maps were based on the Cassini Projection, with independent surveys of a single county or group of counties, giving rise to significant inaccuracies in outlying areas.

### Map Name(s) and Date(s)

SE 1533SE 1976 1:1,250	SE 1633SW 1965 1:1,250
SE 1532NE 1970 1:1,250	SE 1632NW 1970 1:1,250

### Historical Map - Segment A13



### Order Details

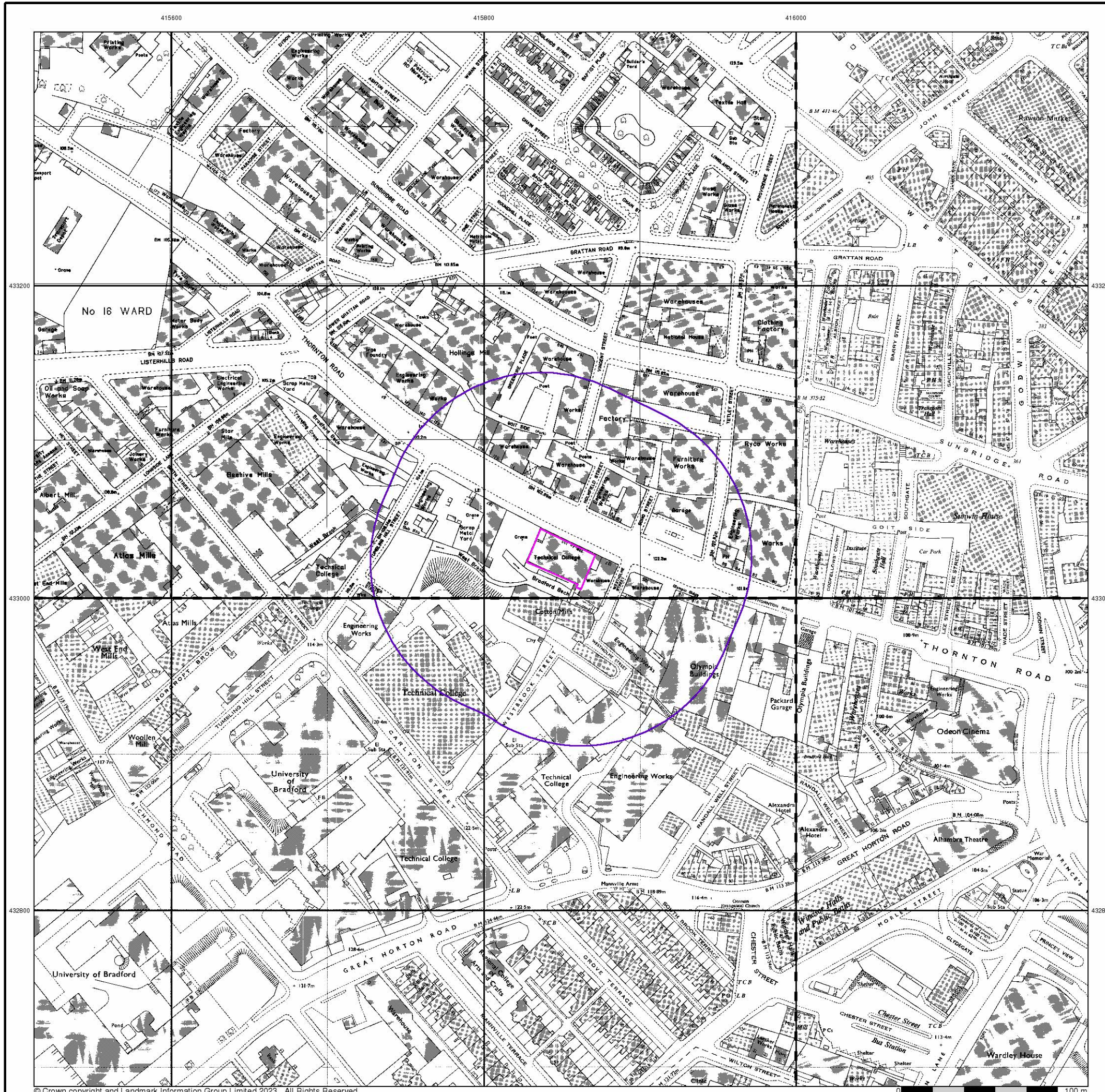
Order Number: 306394373\_1\_1  
 Customer Ref: B079306  
 National Grid Reference: 415850, 433030  
 Slice: A  
 Site Area (Ha): 0.09  
 Search Buffer (m): 100

### Site Details

Sunwin Nissan, Olympia Buildings, Thornton Road,  
 BRADFORD, BD1 2EP



Tel: 0844 844 9952  
 Fax: 0844 844 9951  
 Web: www.envirocheck.co.uk



415600

415800

416000



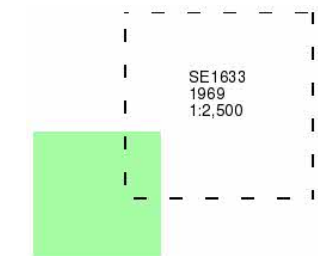
### Ordnance Survey Plan

Published 1969

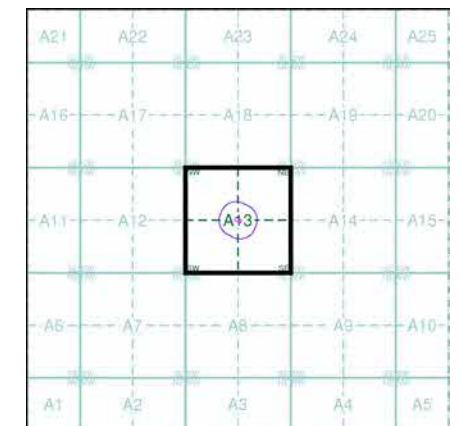
Source map scale - 1:2,500

The historical maps shown were reproduced from maps predominantly held at the scale adopted for England, Wales and Scotland in the 1840's. In 1854 the 1:2,500 scale was adopted for mapping urban areas and by 1896 it covered the whole of what were considered to be the cultivated parts of Great Britain. The published date given below is often some years later than the surveyed date. Before 1938, all OS maps were based on the Cassini Projection, with independent surveys of a single county or group of counties, giving rise to significant inaccuracies in outlying areas.

### Map Name(s) and Date(s)



### Historical Map - Segment A13



### Order Details

Order Number: 306394373\_1\_1  
Customer Ref: B079306  
National Grid Reference: 415850, 433030  
Slice: A  
Site Area (Ha): 0.09  
Search Buffer (m): 100

### Site Details

Sunwin Nissan, Olympia Buildings, Thornton Road, BRADFORD, BD1 2EP



Tel: 0844 844 9952  
Fax: 0844 844 9951  
Web: www.envirocheck.co.uk

433200

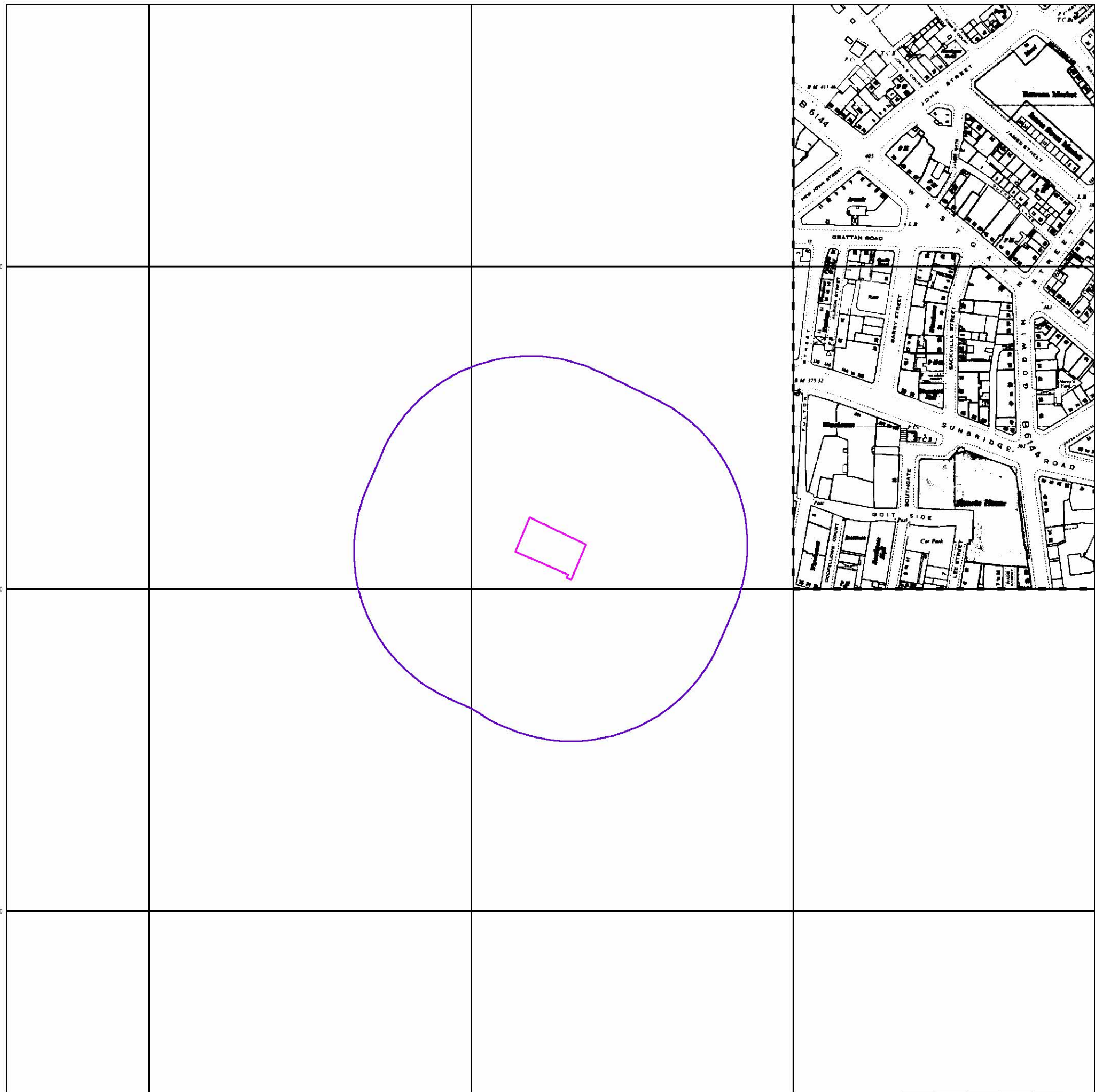
433000

432800

433200

433000

432800



415600

415800

416000

433200

433200

433000

433000

432800

432800



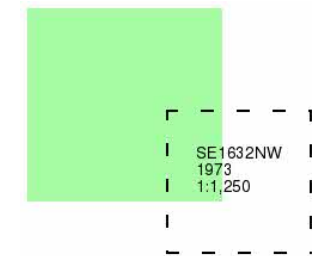
### Supply of Unpublished Survey Information

Published 1973

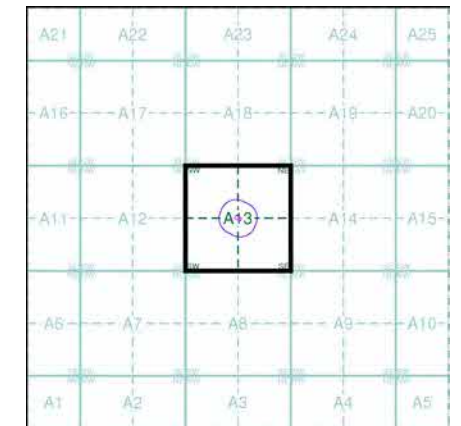
Source map scale - 1:1,250

SUSI maps (Supply of Unpublished Survey Information) were produced between 1972 and 1977, mainly for internal use at Ordnance Survey. These were more of a 'work-in-progress' plan as they showed updates of individual areas on a map. These maps were unpublished, and they do not represent a single moment in time. They were produced at both 1:2,500 and 1:1,250 scales.

### Map Name(s) and Date(s)



### Historical Map - Segment A13



### Order Details

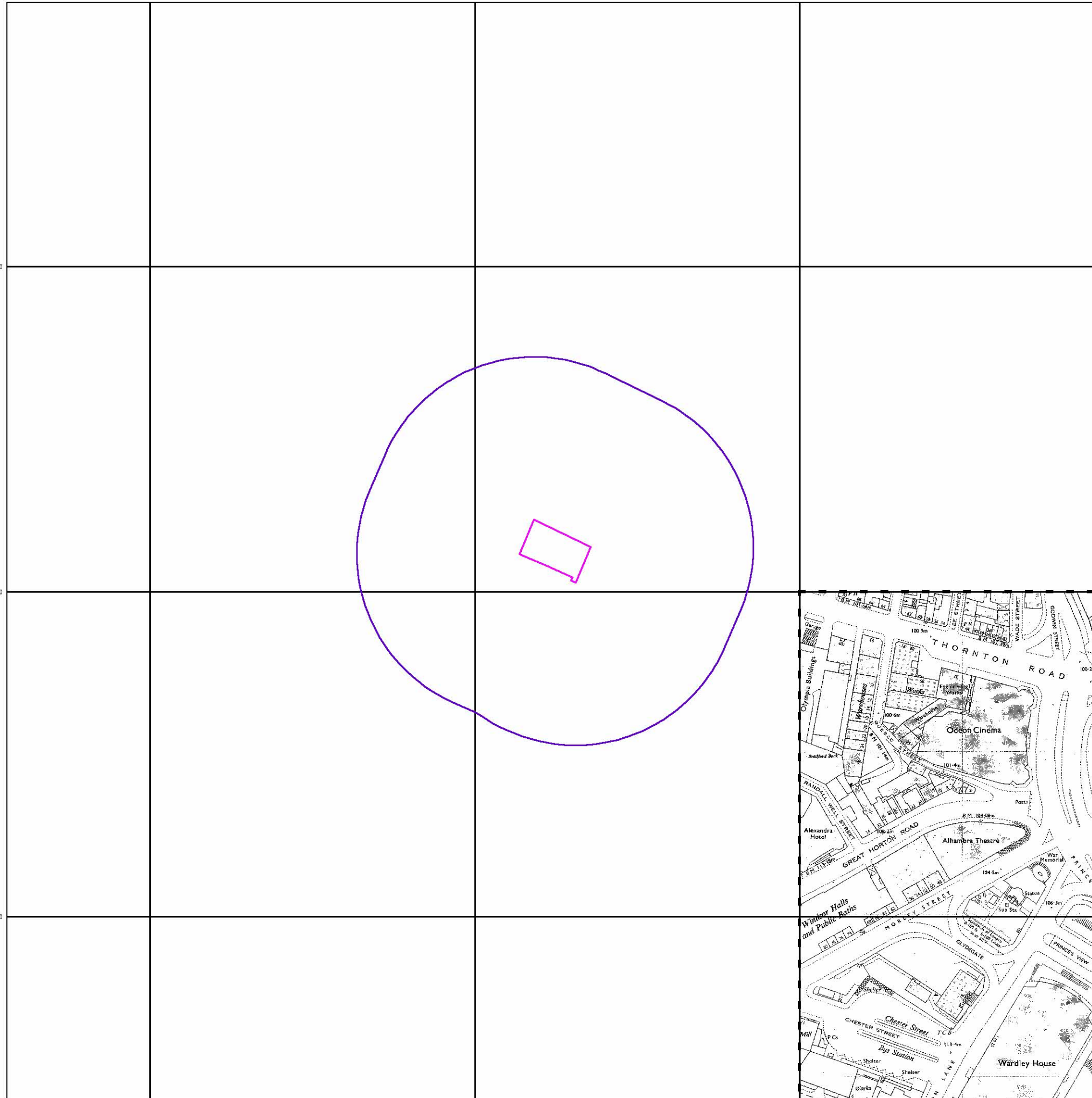
Order Number: 306394373\_1\_1  
Customer Ref: B079306  
National Grid Reference: 415850, 433030  
Slice: A  
Site Area (Ha): 0.09  
Search Buffer (m): 100

### Site Details

Sunwin Nissan, Olympia Buildings, Thornton Road, BRADFORD, BD1 2EP



Tel: 0844 844 9952  
Fax: 0844 844 9951  
Web: www.envirocheck.co.uk



415600

415800

416000



### Ordnance Survey Plan

Published 1974 - 1979

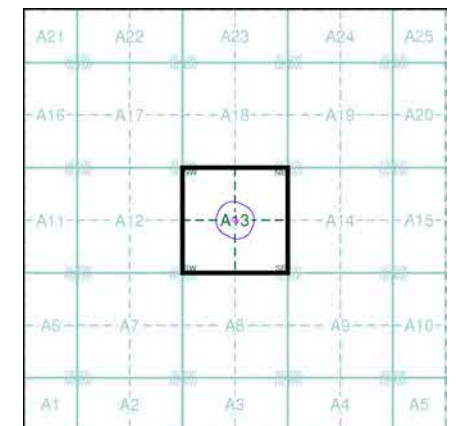
Source map scale - 1:1,250

The historical maps shown were reproduced from maps predominantly held at the scale adopted for England, Wales and Scotland in the 1840's. In 1854 the 1:2,500 scale was adopted for mapping urban areas and by 1896 it covered the whole of what were considered to be the cultivated parts of Great Britain. The published date given below is often some years later than the surveyed date. Before 1938, all OS maps were based on the Cassini Projection, with independent surveys of a single county or group of counties, giving rise to significant inaccuracies in outlying areas.

### Map Name(s) and Date(s)

SE 1633SW	1974	1:1,250
SE 1632NW	1979	1:1,250

### Historical Map - Segment A13



### Order Details

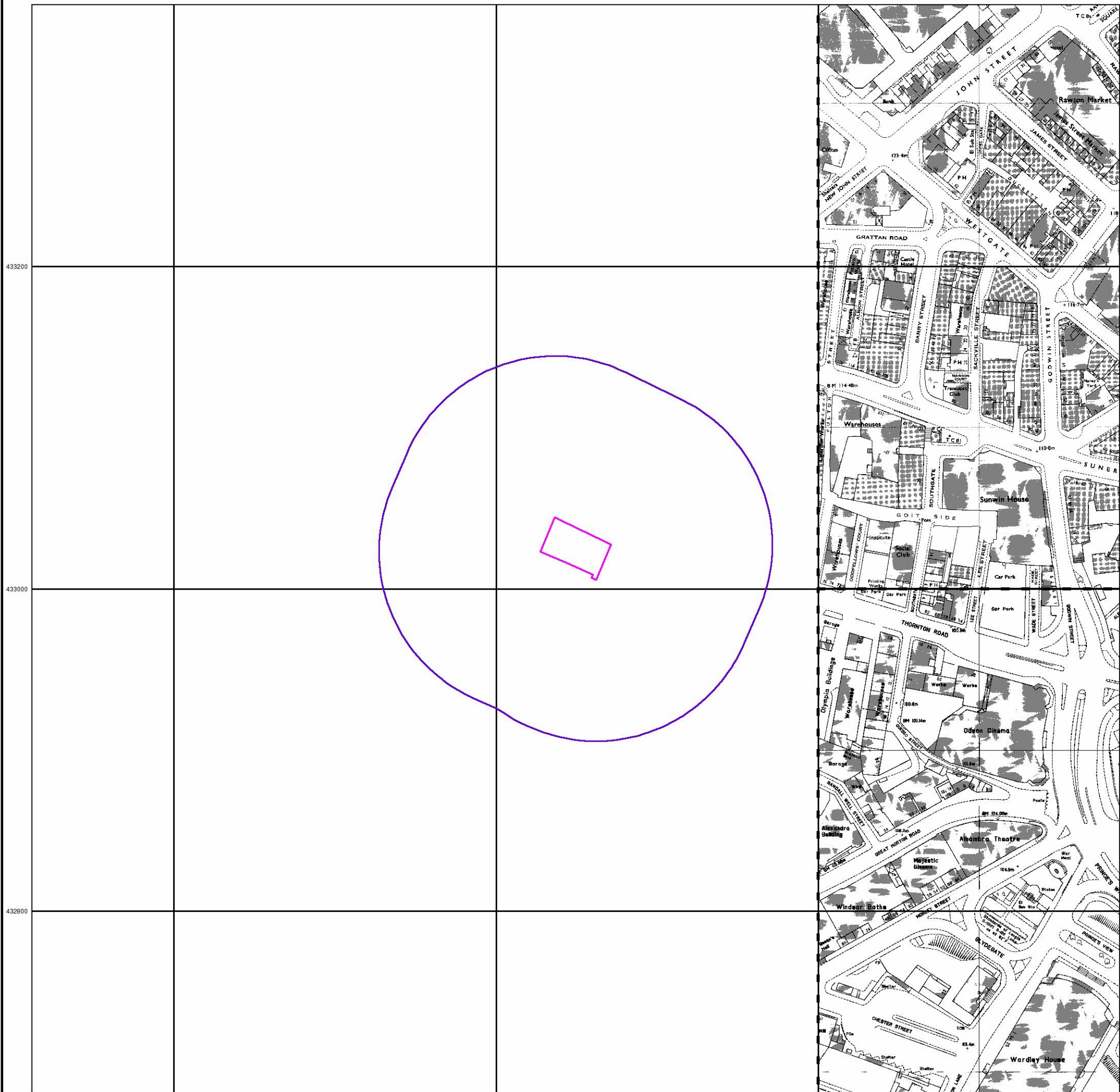
Order Number: 306394373\_1\_1  
 Customer Ref: B079306  
 National Grid Reference: 415850, 433030  
 Slice: A  
 Site Area (Ha): 0.09  
 Search Buffer (m): 100

### Site Details

Sunwin Nissan, Olympia Buildings, Thornton Road,  
 BRADFORD, BD1 2EP



Tel: 0844 844 9952  
 Fax: 0844 844 9951  
 Web: www.envirocheck.co.uk







### Additional SIMs

Published 1987 - 1990

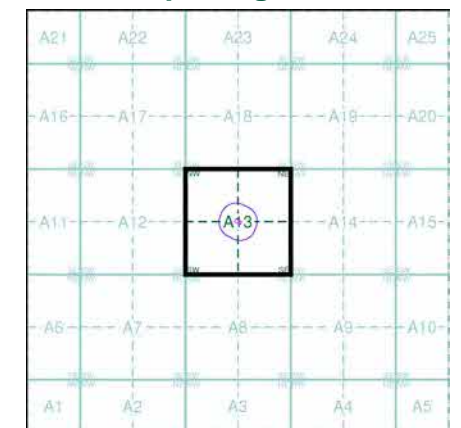
Source map scale - 1:1,250

The SIM cards (Ordnance Survey's 'Survey of Information on Microfilm') are further, minor editions of mapping which were produced and published in between the main editions as an area was updated. They date from 1947 to 1994, and contain detailed information on buildings, roads and land-use. These maps were produced at both 1:2,500 and 1:1,250 scales.

### Map Name(s) and Date(s)

SE 1533SE 1990 1:1,250	SE 1633SW 1990 1:1,250
SE 1532NE 1990 1:1,250	SE 1632NW 1987 1:1,250

### Historical Map - Segment A13



### Order Details

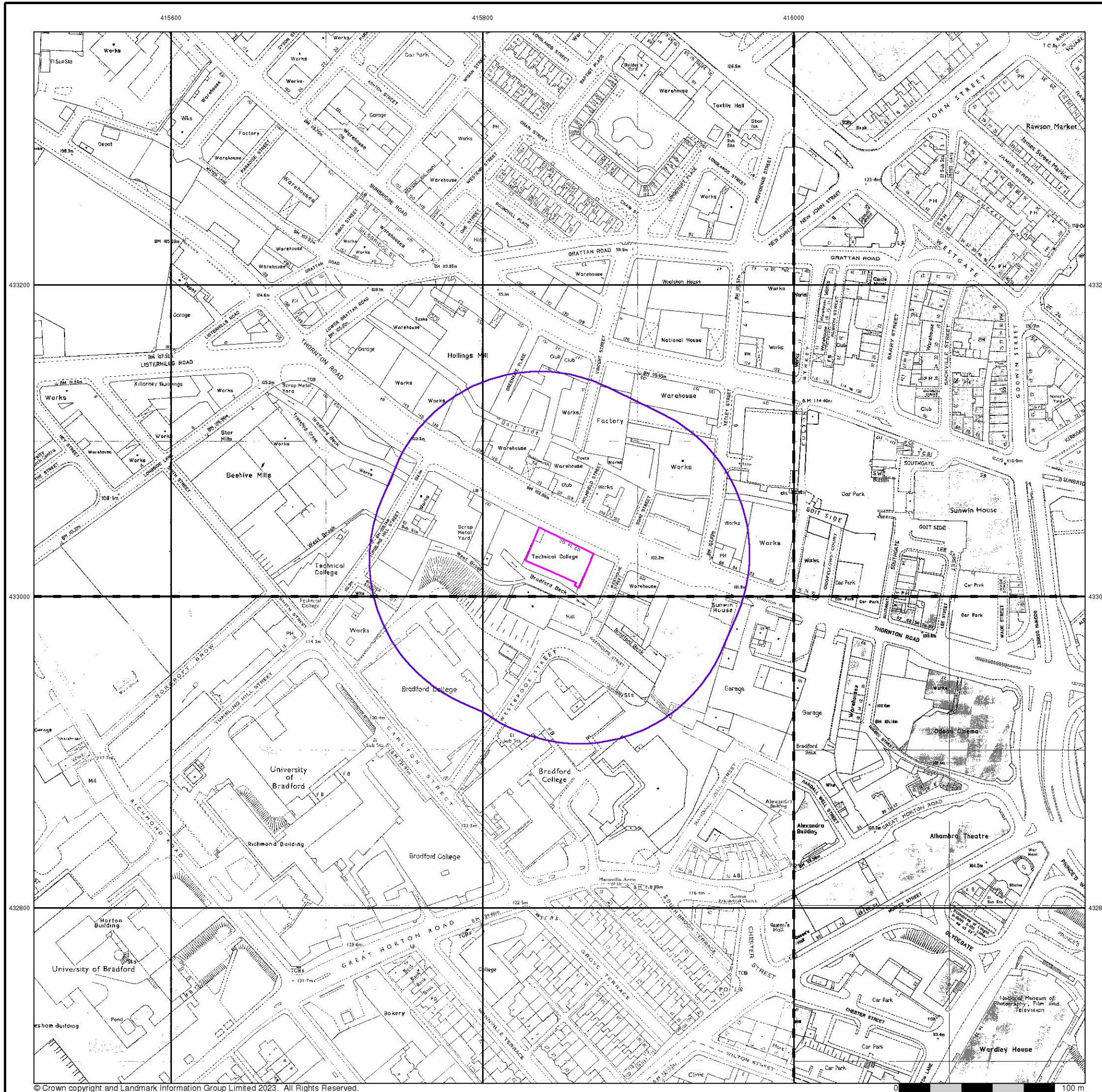
Order Number: 306394373\_1\_1  
 Customer Ref: B079306  
 National Grid Reference: 415850, 433030  
 Slice: A  
 Site Area (Ha): 0.09  
 Search Buffer (m): 100

### Site Details

Sunwin Nissan, Olympia Buildings, Thornton Road,  
 BRADFORD, BD1 2EP



Tel: 0844 844 9952  
 Fax: 0844 844 9951  
 Web: www.envirocheck.co.uk



415600

415800

416000

433200

433200

433000

433000

432800

432800



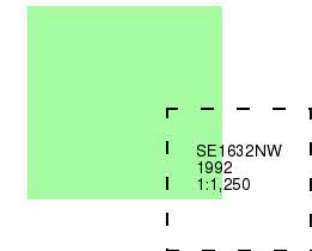
### Additional SIMs

Published 1992

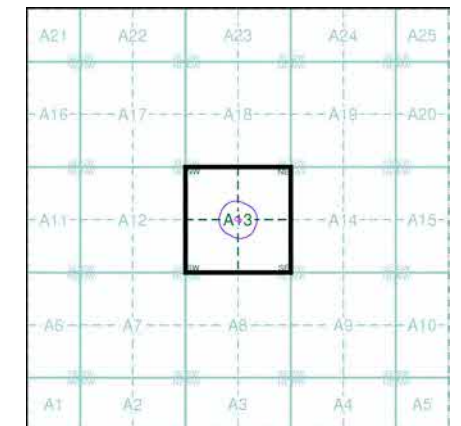
Source map scale - 1:1,250

The SIM cards (Ordnance Survey's 'Survey of Information on Microfilm') are further, minor editions of mapping which were produced and published in between the main editions as an area was updated. They date from 1947 to 1994, and contain detailed information on buildings, roads and land-use. These maps were produced at both 1:2,500 and 1:1,250 scales.

### Map Name(s) and Date(s)



### Historical Map - Segment A13



### Order Details

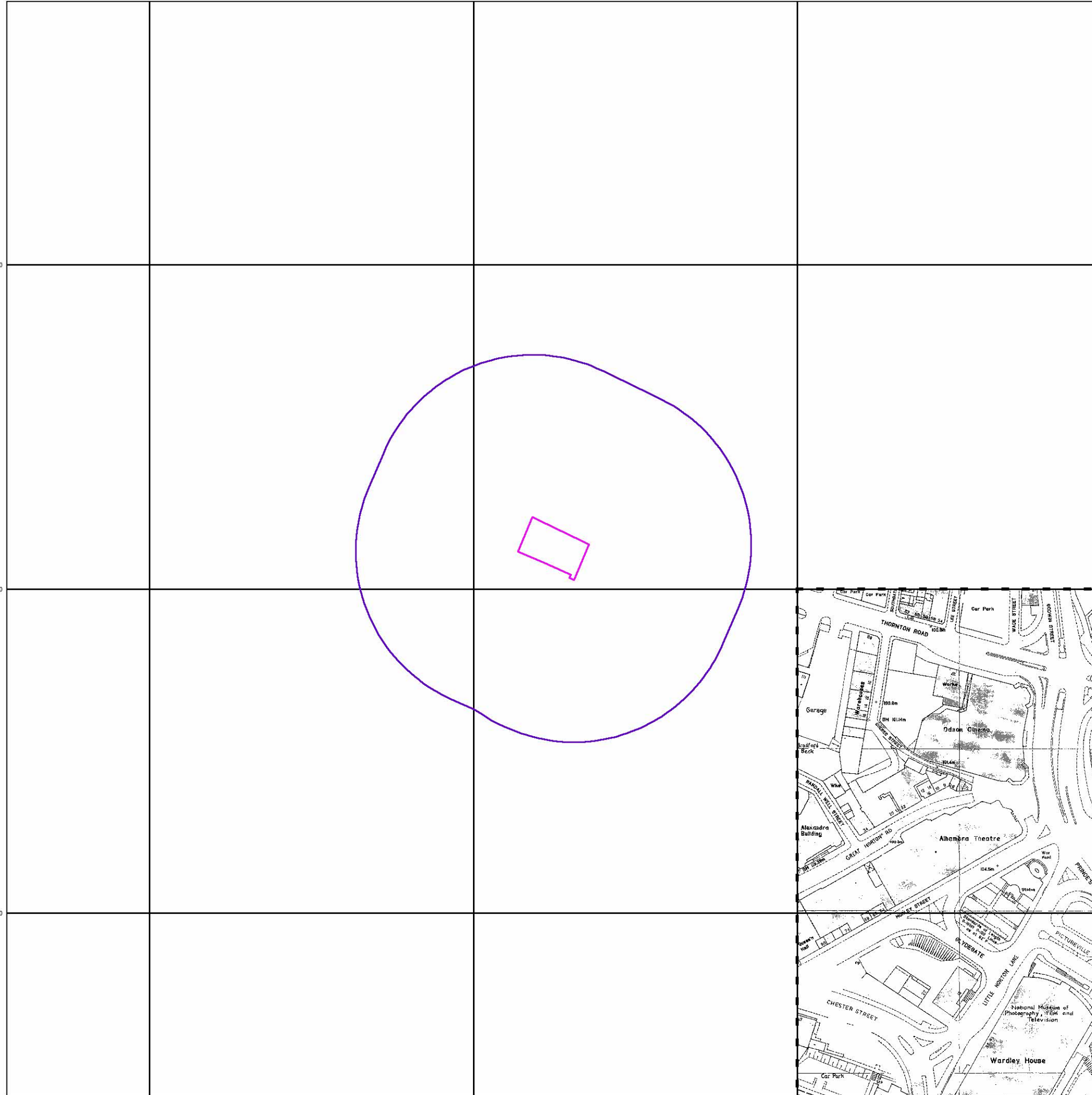
Order Number: 306394373\_1\_1  
Customer Ref: B079306  
National Grid Reference: 415850, 433030  
Slice: A  
Site Area (Ha): 0.09  
Search Buffer (m): 100

### Site Details

Sunwin Nissan, Olympia Buildings, Thornton Road, BRADFORD, BD1 2EP



Tel: 0844 844 9952  
Fax: 0844 844 9951  
Web: www.envirocheck.co.uk



415600

415800

416000

433200

433200

433000

433000

432800

432800



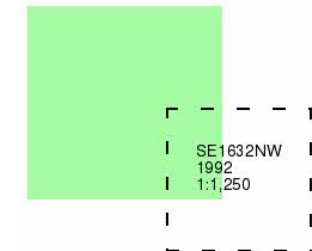
### Additional SIMs

Published 1992

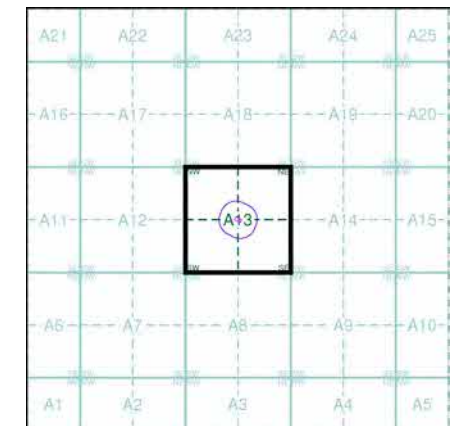
Source map scale - 1:1,250

The SIM cards (Ordnance Survey's 'Survey of Information on Microfilm') are further, minor editions of mapping which were produced and published in between the main editions as an area was updated. They date from 1947 to 1994, and contain detailed information on buildings, roads and land-use. These maps were produced at both 1:2,500 and 1:1,250 scales.

### Map Name(s) and Date(s)



### Historical Map - Segment A13



### Order Details

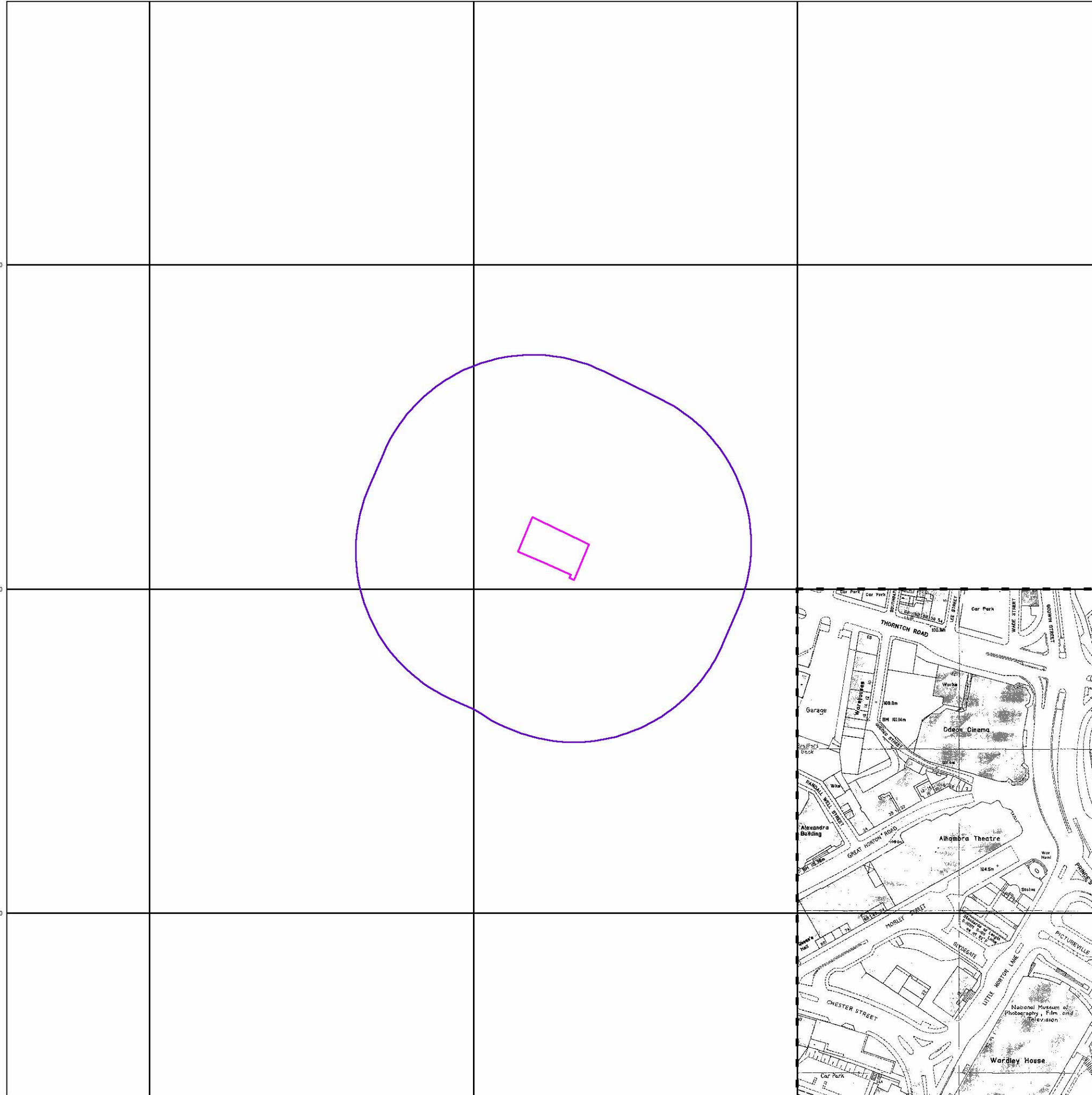
Order Number: 306394373\_1\_1  
Customer Ref: B079306  
National Grid Reference: 415850, 433030  
Slice: A  
Site Area (Ha): 0.09  
Search Buffer (m): 100

### Site Details

Sunwin Nissan, Olympia Buildings, Thornton Road, BRADFORD, BD1 2EP



Tel: 0844 844 9952  
Fax: 0844 844 9951  
Web: www.envirocheck.co.uk





## Large-Scale National Grid Data

Published 1993

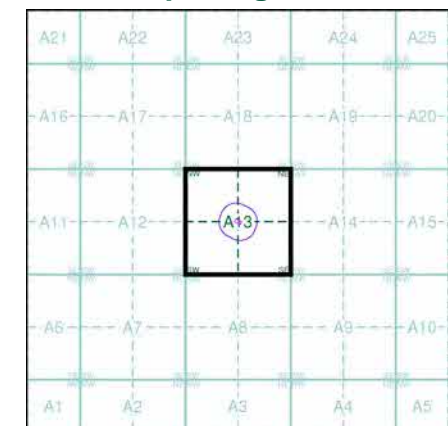
Source map scale - 1:1,250

'Large Scale National Grid Data' superseded SIM cards (Ordnance Survey's 'Survey of Information on Microfilm') in 1992, and continued to be produced until 1999. These maps were the fore-runners of digital mapping and so provide detailed information on houses and roads, but tend to show less topographic features such as vegetation. These maps were produced at both 1:2,500 and 1:1,250 scales.

### Map Name(s) and Date(s)

SE 1533SE 1993 1:1,250	SE 1633SW 1993 1:1,250
SE 1532NE 1993 1:1,250	SE 1632NW 1993 1:1,250

### Historical Map - Segment A13



### Order Details

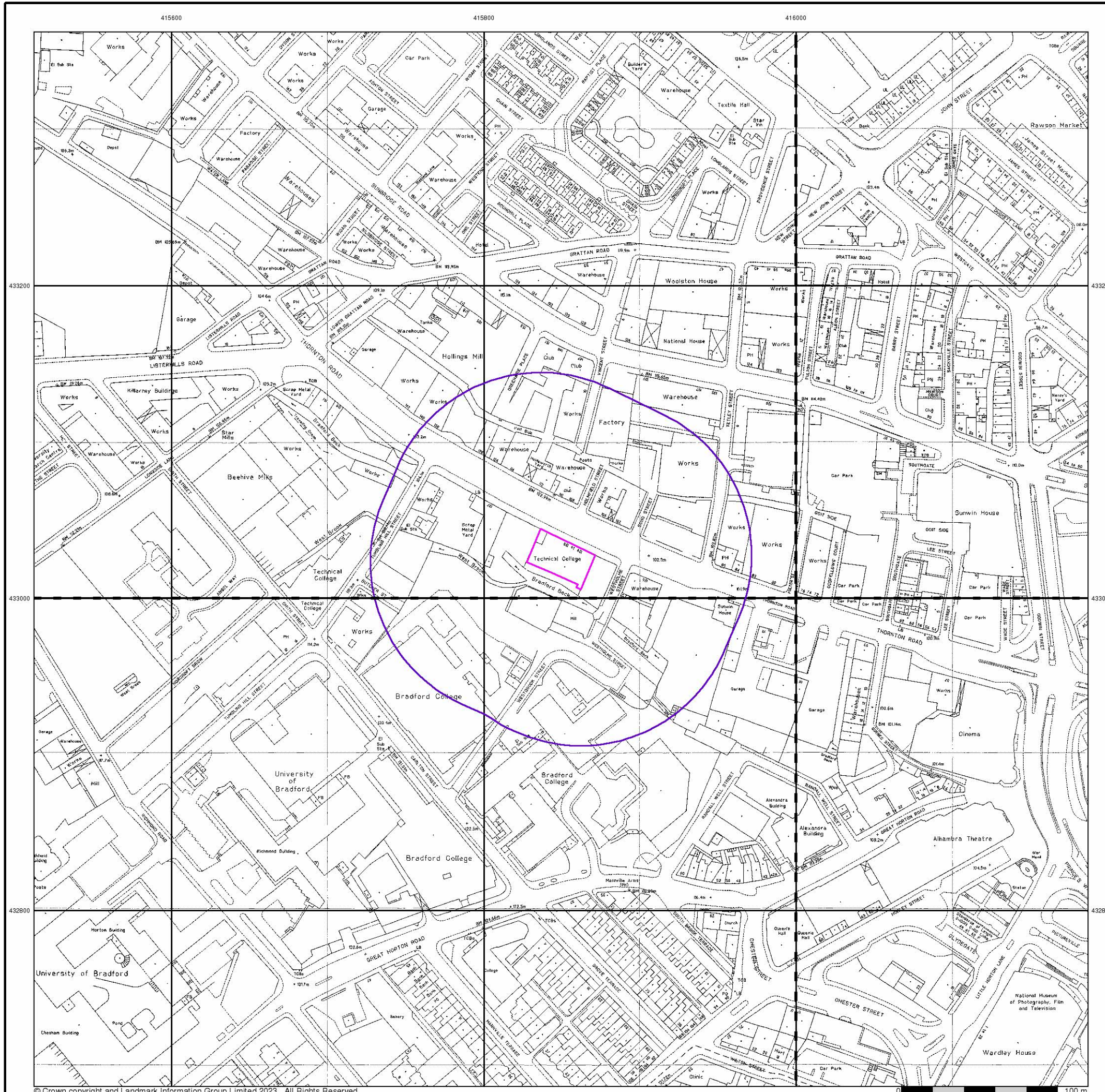
Order Number: 306394373\_1\_1  
 Customer Ref: B079306  
 National Grid Reference: 415850, 433030  
 Slice: A  
 Site Area (Ha): 0.09  
 Search Buffer (m): 100

### Site Details

Sunwin Nissan, Olympia Buildings, Thornton Road,  
 BRADFORD, BD1 2EP

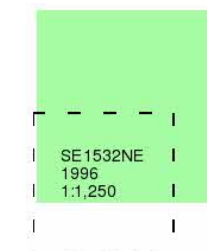


Tel: 0844 844 9952  
 Fax: 0844 844 9951  
 Web: www.envirocheck.co.uk

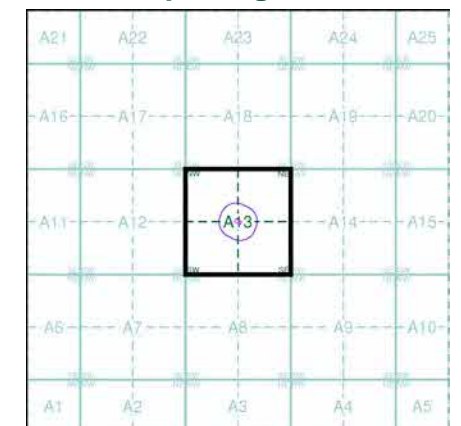


'Large Scale National Grid Data' superseded SIM cards (Ordnance Survey's 'Survey of Information on Microfilm') in 1992, and continued to be produced until 1999. These maps were the fore-runners of digital mapping and so provide detailed information on houses and roads, but tend to show less topographic features such as vegetation. These maps were produced at both 1:2,500 and 1:1,250 scales.

**Map Name(s) and Date(s)**



**Historical Map - Segment A13**

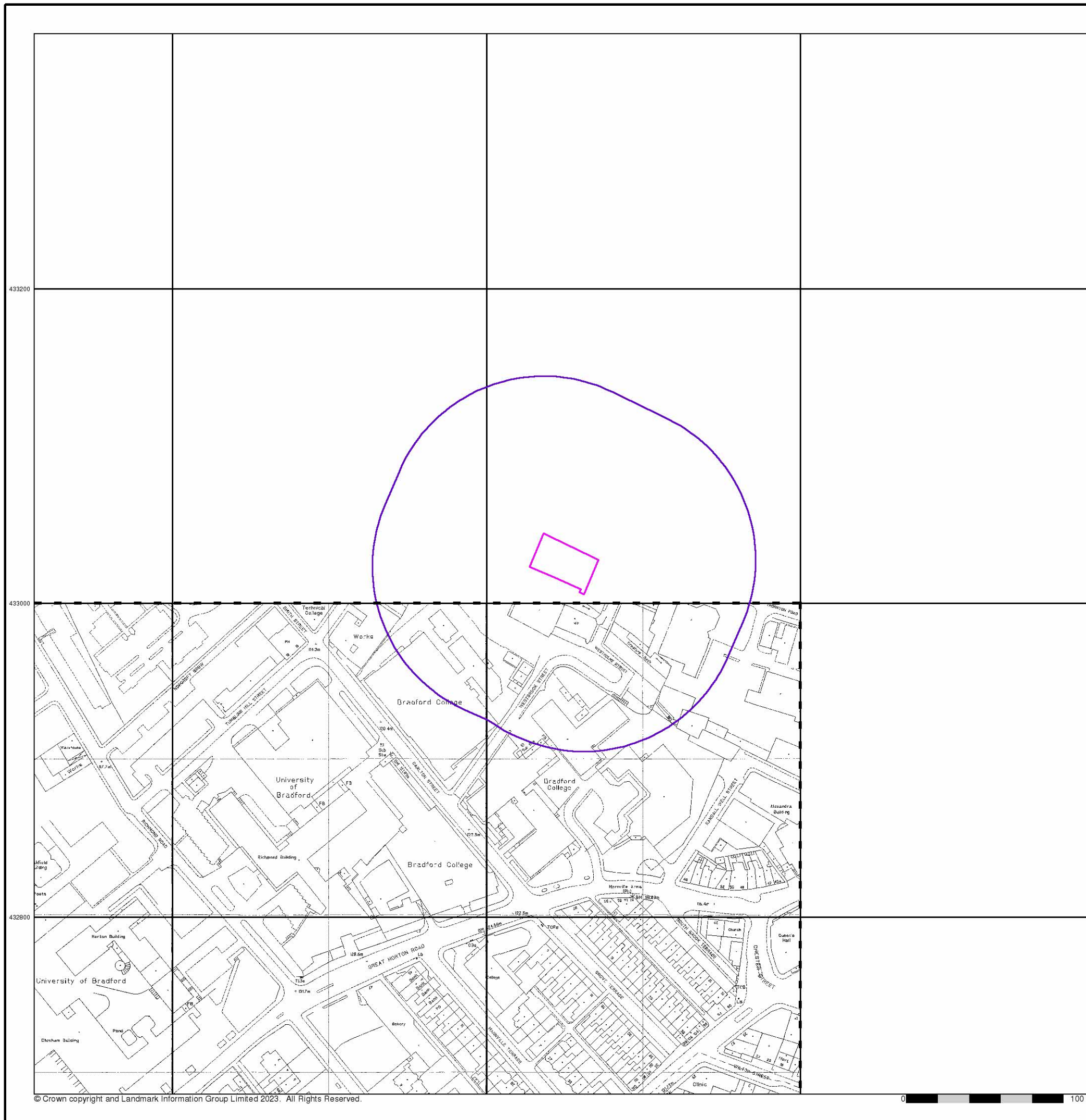


**Order Details**

Order Number: 306394373\_1\_1  
 Customer Ref: B079306  
 National Grid Reference: 415850, 433030  
 Slice: A  
 Site Area (Ha): 0.09  
 Search Buffer (m): 100

**Site Details**

Sunwin Nissan, Olympia Buildings, Thornton Road, BRADFORD, BD1 2EP



415600

415800

416000



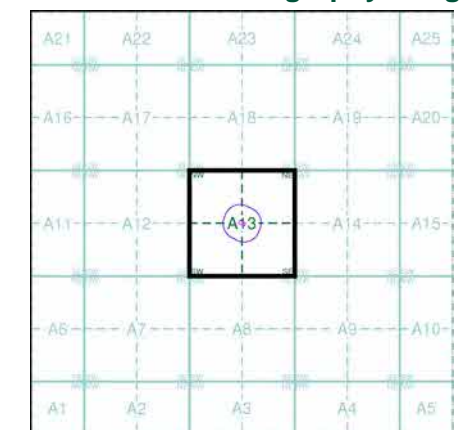
### Historical Aerial Photography

Published 2000

This aerial photography was produced by Getmapping, these vertical aerial photographs provide a seamless, full colour survey of the whole of Great Britain



### Historical Aerial Photography - Segment A13



### Order Details

Order Number: 306394373\_1\_1  
 Customer Ref: B079306  
 National Grid Reference: 415850, 433030  
 Slice: A  
 Site Area (Ha): 0.09  
 Search Buffer (m): 100

### Site Details

Sunwin Nissan, Olympia Buildings, Thornton Road,  
 BRADFORD, BD1 2EP



Tel: 0844 844 9952  
 Fax: 0844 844 9951  
 Web: www.envirocheck.co.uk

# Historical Mapping Legends

## Ordnance Survey County Series 1:10,560

	Gravel Pit		Sand Pit		Other Pits
	Quarry		Shingle		Orchard
	Osiers		Reeds		Marsh
	Mixed Wood		Deciduous		Brushwood
	Fir		Furze		Rough Pasture
	Arrow denotes flow of water		Trigonometrical Station		
	Site of Antiquities		Bench Mark		
	Pump, Guide Post, Signal Post		Well, Spring, Boundary Post		
	<b>-285</b> Surface Level				
	Sketched Contour		Instrumental Contour		
	Main Roads		Minor Roads		
	Sunken Road		Raised Road		
	Road over Railway		Railway over River		
	Railway over Road		Level Crossing		
	Road over River or Canal		Road over Stream		
	Road over Stream				
	County Boundary (Geographical)				
	County & Civil Parish Boundary				
	Administrative County & Civil Parish Boundary				
	County Borough Boundary (England)				
	County Burgh Boundary (Scotland)				
	Rural District Boundary				
	Civil Parish Boundary				

## Ordnance Survey Plan 1:10,000

	Chalk Pit, Clay Pit or Quarry		Gravel Pit
	Sand Pit		Disused Pit or Quarry
	Refuse or Slag Heap		Lake, Loch or Pond
	Dunes		Boulders
	Coniferous Trees		Non-Coniferous Trees
	Orchard		Scrub
	Coppice		Heath
	Rough Grassland		Marsh
	Reeds		Saltings
	Building		Glasshouse
	Sloping Masonry		Pylon
	Electricity Transmission Line		Pole
	Cutting		Embankment
	Standard Gauge Multiple Track		Standard Gauge Single Track
	Siding, Tramway or Mineral Line		Narrow Gauge
	Geographical County		
	Administrative County, County Borough or County of City		
	Municipal Borough, Urban or Rural District, Burgh or District Council		
	Borough, Burgh or County Constituency Shown only when not coincident with other boundaries		
	Civil Parish Shown alternately when coincidence of boundaries occurs		
	BP, BS Boundary Post or Stone		Pol Sta Police Station
	Ch Church		PO Post Office
	CH Club House		PC Public Convenience
	F E Sta Fire Engine Station		PH Public House
	FB Foot Bridge		SB Signal Box
	Fn Fountain		Spr Spring
	GP Guide Post		TCB Telephone Call Box
	MP Mile Post		TCP Telephone Call Post
	MS Mile Stone		W Well

## 1:10,000 Raster Mapping

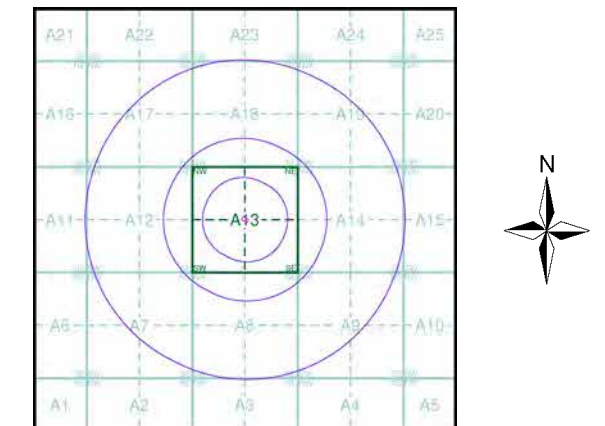
	Gravel Pit		Refuse tip or slag heap
	Rock		Rock (scattered)
	Boulders		Boulders (scattered)
	Shingle		Mud
	Sand		Sand Pit
	Slopes		Top of cliff
	General detail		Underground detail
	Overhead detail		Narrow gauge railway
	Multi-track railway		Single track railway
	County boundary (England only)		Civil, parish or community boundary
	District, Unitary, Metropolitan, London Borough boundary		Constituency boundary
	Area of wooded vegetation		Non-coniferous trees
	Non-coniferous trees (scattered)		Coniferous trees
	Coniferous trees (scattered)		Positioned tree
	Orchard		Coppice or Osiers
	Rough Grassland		Heath
	Scrub		Marsh, Salt Marsh or Reeds
	Water feature		Flow arrows
	MHW(S) Mean high water (springs)		MLW(S) Mean low water (springs)
	Telephone line (where shown)		Electricity transmission line (with poles)
	Bench mark (where shown)		Triangulation station
	Point feature (e.g. Guide Post or Mile Stone)		Pylon, flare stack or lighting tower
	Site of (antiquity)		Glasshouse
	General Building		Important Building



## Historical Mapping & Photography included:

Mapping Type	Scale	Date	Pg
Yorkshire	1:10,560	1852	3
Yorkshire	1:10,560	1894 - 1895	4
Yorkshire	1:10,560	1909	5
Yorkshire	1:10,560	1932 - 1934	6
Yorkshire	1:10,560	1938	7
Yorkshire	1:10,560	1938 - 1948	8
Ordnance Survey Plan	1:10,000	1956	9
Ordnance Survey Plan	1:10,000	1966	10
Leeds	1:10,000	1972	11
Ordnance Survey Plan	1:10,000	1973	12
Halifax	1:10,000	1975	13
Ordnance Survey Plan	1:10,000	1983 - 1988	14
Ordnance Survey Plan	1:10,000	1989	15
Bradford	1:10,000	1990	16
Ordnance Survey Plan	1:10,000	1993	17
10K Raster Mapping	1:10,000	2000	18
10K Raster Mapping	1:10,000	2006	19
VectorMap Local	1:10,000	2022	20

## Historical Map - Slice A



## Order Details

Order Number: 306394373\_1\_1  
 Customer Ref: B079306  
 National Grid Reference: 415850, 433030  
 Slice: A  
 Site Area (Ha): 0.09  
 Search Buffer (m): 1000

## Site Details

Sunwin Nissan, Olympia Buildings, Thornton Road, BRADFORD, BD1 2EP



Tel: 0844 844 9952  
 Fax: 0844 844 9951  
 Web: www.envirocheck.co.uk

# Russian Military Mapping Legends

## 1:5,000 and 1:10,000 mapping

a. Not drawn to scale b. Drawn to scale

	Government and Administrative Buildings		Military and Industrial Buildings
	Military and Communication Areas		Subway Entrance
	Fireproof Building		Prominent Fireproof Building
	Non-fireproof Building		Non-fireproof Building (non-dwelling)
	Factory, mill, and flour mill, with chimneys		Factory, mill, and flour mill, without chimneys
	Power Station, drawn to scale		Hydroelectric Power Station
	Radio Station, drawn to scale		Telephone Station, drawn to scale
	Abandoned Open-pit Mine or Quarry		Open-pit Salt Mine
	Pit		Oil Deposit or Well
	Oil Seepage		Natural Gas Tank
	Tailings Pile		Fuel Storage Tanks
	Bench Mark		Drill Hole
	Burial Mound		Triangulation Point on Burial Mound
	Single-track Railroad		Double-track Railroad
	Railroad and Station Building		Small Bridge
	Pipe (Culvert)		Tunnel
	Coniferous Forest		Deciduous Forest
	Mixed Forest		Lawns
	Citrus Orchard		Wet Ground
	Scattered Vegetation		

**243,8** Values for prominent elevations  
**186,0** Numbers for spot elevations, depth soundings, contour lines, etc.  
**0,2** Velocity of the current, width of river bed, depth of river  
**180/12** Fractional terms: length and capacity of bridges; depth of fords and condition of the river bottom; height of forest and the diameter of trees

**Russian Alphabet** (For reference and phonetic interpretation of map text)

<b>А а (A)</b>	<b>З з (Z)</b>	<b>П п (P)</b>	<b>Ч ч (CH)</b>
<b>Б б (B)</b>	<b>И и (I)</b>	<b>Р р (R)</b>	<b>Ш ш (SH)</b>
<b>В в (V)</b>	<b>Й й (Y)</b>	<b>С с (S)</b>	<b>Щ щ (SHCH)</b>
<b>Г г (G)</b>	<b>К к (K)</b>	<b>Т т (T)</b>	<b>Ъ (-)</b>
<b>Д д (D)</b>	<b>Л л (L)</b>	<b>У у (U)</b>	<b>Ы (Y)</b>
<b>Е е (E)</b>	<b>М м (M)</b>	<b>Ф ф (F)</b>	<b>Ь (')</b>
<b>Ё ё (YO)</b>	<b>Н н (N)</b>	<b>Х х (KH)</b>	<b>Э э (E)</b>
<b>Ж ж (ZH)</b>	<b>О о (O)</b>	<b>Ц ц (TS)</b>	<b>Ю ю (YU or IU)</b>
			<b>Я я (YA or IA)</b>

## 1:25,000 mapping

a. Not drawn to scale b. Drawn to scale

	Government and Administrative Buildings		Military and Industrial Buildings
	Military and Communication Areas		Subway Entrance
	Partly Demolished Buildings		Demolished Buildings
	Built-Up Area with Fireproof Buildings Predominant		Built-Up Area with Non-Fireproof Buildings Predominant
	Individual Fireproof Building		Prominent Industrial Building
	Individual Dwelling, Fireproof		Ruins of an Individual Dwelling
	Factory or Mill Chimney		Factory or Mill with Chimney
	Factory or Mill without Chimney		Mine or Open Pit Mine
	Operating Shaft or Mine		Non-Operating Shaft or Mine
	Salt Mine		Tailings Pile
	Pit		Stone Quarry
	Gas Pump or Service Station		Fuel Storage or Natural Gas Tank
	Oil or Natural Gas Derrick		Small Hydroelectric Power Station
	Power Station		Transformer Station
	Cemetery		Burial Mound (height in metres)
	Triangulation Point on Burial Mound		Triangulation Point
	Bench Mark		Bench Mark (monumented)
	Telegraph Office		Telephone Station
	Radio Station		Radio Tower
	Airfield or Seaplane Base		Landing Strip
	Cut		Fill
	Km Post		Plantings
	Telegraph/Telephone Lines		Main Highway
	Highway under Construction		Improved Dirt Road (former truck road)
	Small Bridge		Pipe (Culvert)
	Tunnel		Dismantled Railroad
	Double-track Railroad with First Class Station		Railroad Under Construction
	Shore Embankment		River or Ditch with Embankment
	Water Gauge		Direction and velocity of current
	Water Level Mark		Well
	Water Reservoir or Rain Water Pit		Spring
	Isobath with value		Half Contour Line
	Spot Elevation Value		Coniferous
	Deciduous		Mixed
	Scrub		

## Key to Numbers on Mapping

### SE13SE\_Bradford

No.	Description
12	Factory (Use Unknown)
48	Police Station/Headquarters
53	Post Office
64	Council/Government Buildings/Courts
65	Warehouse (Use Unknown)
76	Railway Station (Freight And Passenger)
82	Council/Government Buildings/Courts
86	Education Establishment (University)
97	Factory (Textiles)

### SE13SW\_Bradford

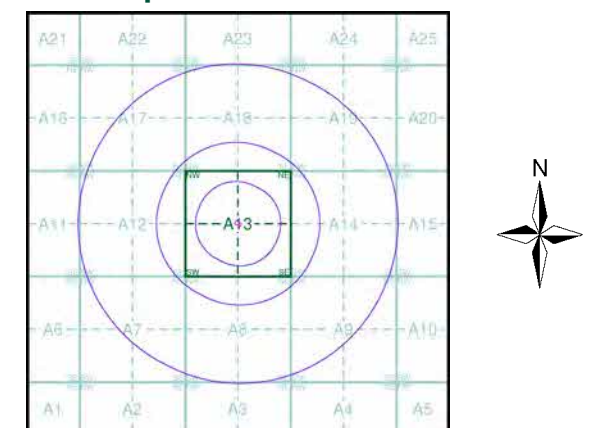
No.	Description
98	Factory (Textiles)



## Historical Mapping & Photography included:

Mapping Type	Scale	Date	Pg
Yorkshire	1:10,560	1852	3
Yorkshire	1:10,560	1894 - 1895	4
Yorkshire	1:10,560	1909	5
Yorkshire	1:10,560	1932 - 1934	6
Yorkshire	1:10,560	1938	7
Yorkshire	1:10,560	1938 - 1948	8
Ordnance Survey Plan	1:10,000	1956	9
Ordnance Survey Plan	1:10,000	1966	10
Leeds	1:10,000	1972	11
Ordnance Survey Plan	1:10,000	1973	12
Halifax	1:10,000	1975	13
Ordnance Survey Plan	1:10,000	1983 - 1988	14
Ordnance Survey Plan	1:10,000	1989	15
Bradford	1:10,000	1990	16
Ordnance Survey Plan	1:10,000	1993	17
10K Raster Mapping	1:10,000	2000	18
10K Raster Mapping	1:10,000	2006	19
VectorMap Local	1:10,000	2022	20

## Russian Map - Slice A



## Order Details

Order Number: 306394373\_1\_1  
 Customer Ref: B079306  
 National Grid Reference: 415850, 433030  
 Slice: A  
 Site Area (Ha): 0.09  
 Search Buffer (m): 1000

## Site Details

Sunwin Nissan, Olympia Buildings, Thornton Road, BRADFORD, BD1 2EP



Tel: 0844 844 9952  
 Fax: 0844 844 9951  
 Web: www.envirocheck.co.uk






Yorkshire

Published 1852

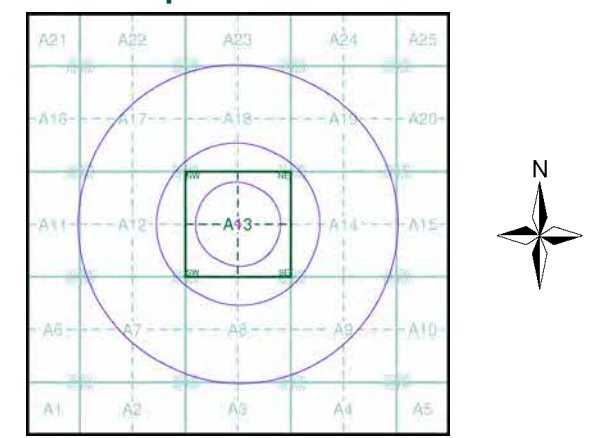
Source map scale - 1:10,560

The historical maps shown were reproduced from maps predominantly held at the scale adopted for England, Wales and Scotland in the 1840's. In 1854 the 1:2,500 scale was adopted for mapping urban areas; these maps were used to update the 1:10,560 maps. The published date given therefore is often some years later than the surveyed date. Before 1938, all OS maps were based on the Cassini Projection, with independent surveys of a single county or group of counties, giving rise to significant inaccuracies in outlying areas. In the late 1940's, a Provisional Edition was produced, which updated the 1:10,560 mapping from a number of sources. The maps appear unfinished - with all military camps and other strategic sites removed. These maps were initially overprinted with the National Grid. In 1970, the first 1:10,000 maps were produced using the Transverse Mercator Projection. The revision process continued until recently, with new editions appearing every 10 years or so for urban areas.

Map Name(s) and Date(s)



Historical Map - Slice A



Order Details

Order Number: 306394373\_1\_1  
 Customer Ref: B079306  
 National Grid Reference: 415850, 433030  
 Slice: A  
 Site Area (Ha): 0.09  
 Search Buffer (m): 1000

Site Details

Sunwin Nissan, Olympia Buildings, Thornton Road, BRADFORD, BD1 2EP



Tel: 0844 844 9952  
 Fax: 0844 844 9951  
 Web: www.envirocheck.co.uk



Yorkshire

Published 1894 - 1895

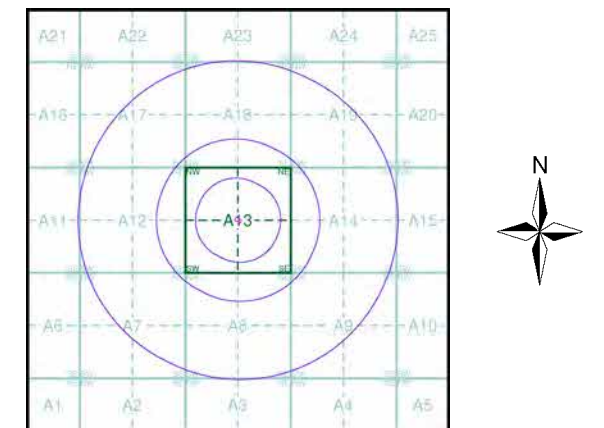
Source map scale - 1:10,560

The historical maps shown were reproduced from maps predominantly held at the scale adopted for England, Wales and Scotland in the 1840's. In 1854 the 1:2,500 scale was adopted for mapping urban areas; these maps were used to update the 1:10,560 maps. The published date given therefore is often some years later than the surveyed date. Before 1938, all OS maps were based on the Cassini Projection, with independent surveys of a single county or group of counties, giving rise to significant inaccuracies in outlying areas. In the late 1940's, a Provisional Edition was produced, which updated the 1:10,560 mapping from a number of sources. The maps appear unfinished - with all military camps and other strategic sites removed. These maps were initially overprinted with the National Grid. In 1970, the first 1:10,000 maps were produced using the Transverse Mercator Projection. The revision process continued until recently, with new editions appearing every 10 years or so for urban areas.

Map Name(s) and Date(s)

216NE	1895	1:10,560
216SE	1894	1:10,560

Historical Map - Slice A



Order Details

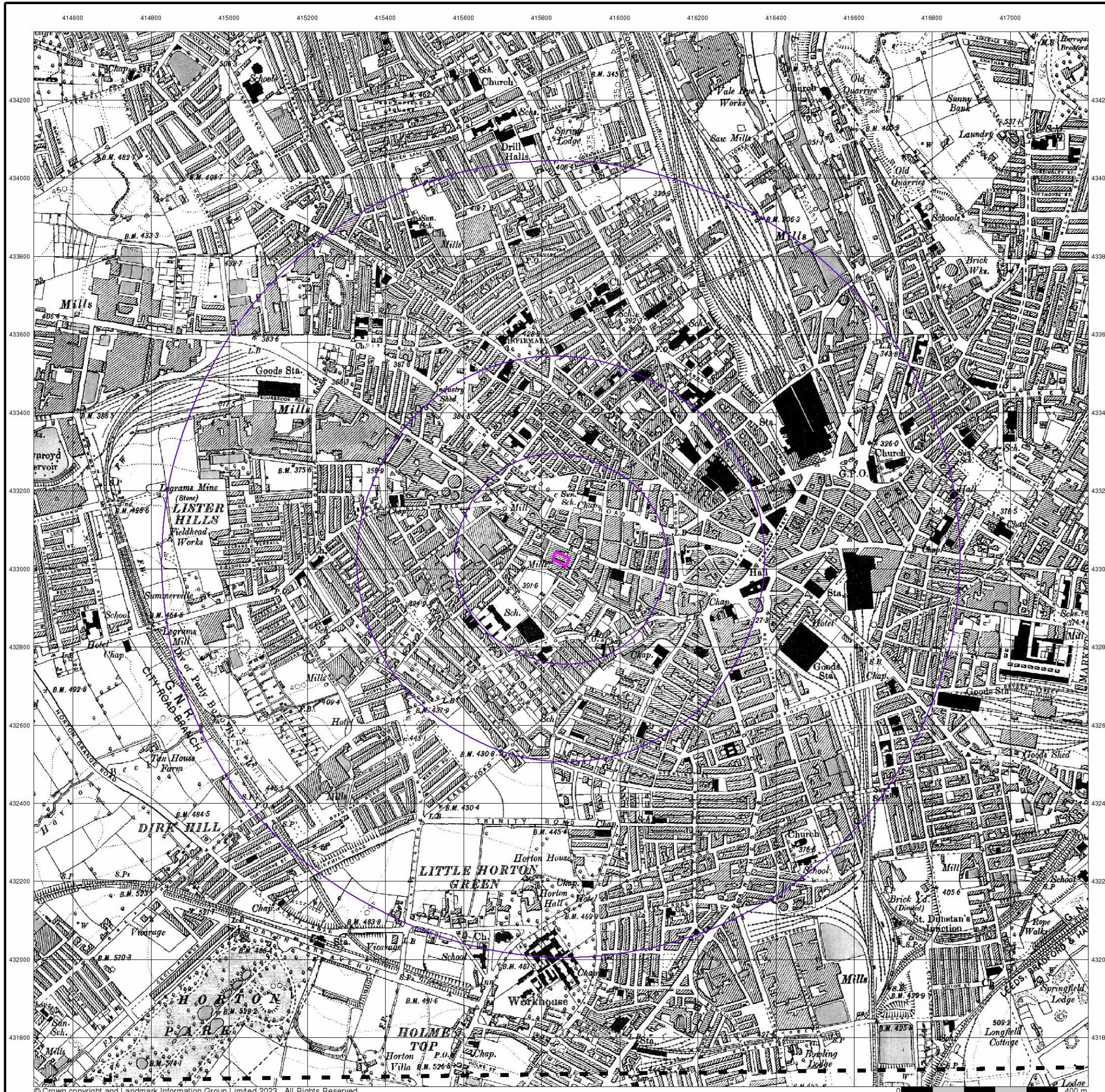
Order Number: 306394373\_1\_1  
 Customer Ref: B079306  
 National Grid Reference: 415850, 433030  
 Slice: A  
 Site Area (Ha): 0.09  
 Search Buffer (m): 1000

Site Details

Sunwin Nissan, Olympia Buildings, Thornton Road,  
 BRADFORD, BD1 2EP



Tel: 0844 844 9952  
 Fax: 0844 844 9951  
 Web: www.envirocheck.co.uk





Yorkshire

Published 1909

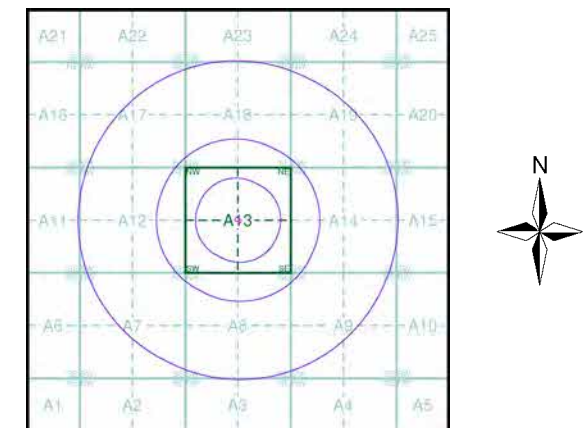
Source map scale - 1:10,560

The historical maps shown were reproduced from maps predominantly held at the scale adopted for England, Wales and Scotland in the 1840's. In 1854 the 1:2,500 scale was adopted for mapping urban areas; these maps were used to update the 1:10,560 maps. The published date given therefore is often some years later than the surveyed date. Before 1938, all OS maps were based on the Cassini Projection, with independent surveys of a single county or group of counties, giving rise to significant inaccuracies in outlying areas. In the late 1940's, a Provisional Edition was produced, which updated the 1:10,560 mapping from a number of sources. The maps appear unfinished - with all military camps and other strategic sites removed. These maps were initially overprinted with the National Grid. In 1970, the first 1:10,000 maps were produced using the Transverse Mercator Projection. The revision process continued until recently, with new editions appearing every 10 years or so for urban areas.

Map Name(s) and Date(s)

216NE	1909	1:10,560
216SE	1909	1:10,560

Historical Map - Slice A



Order Details

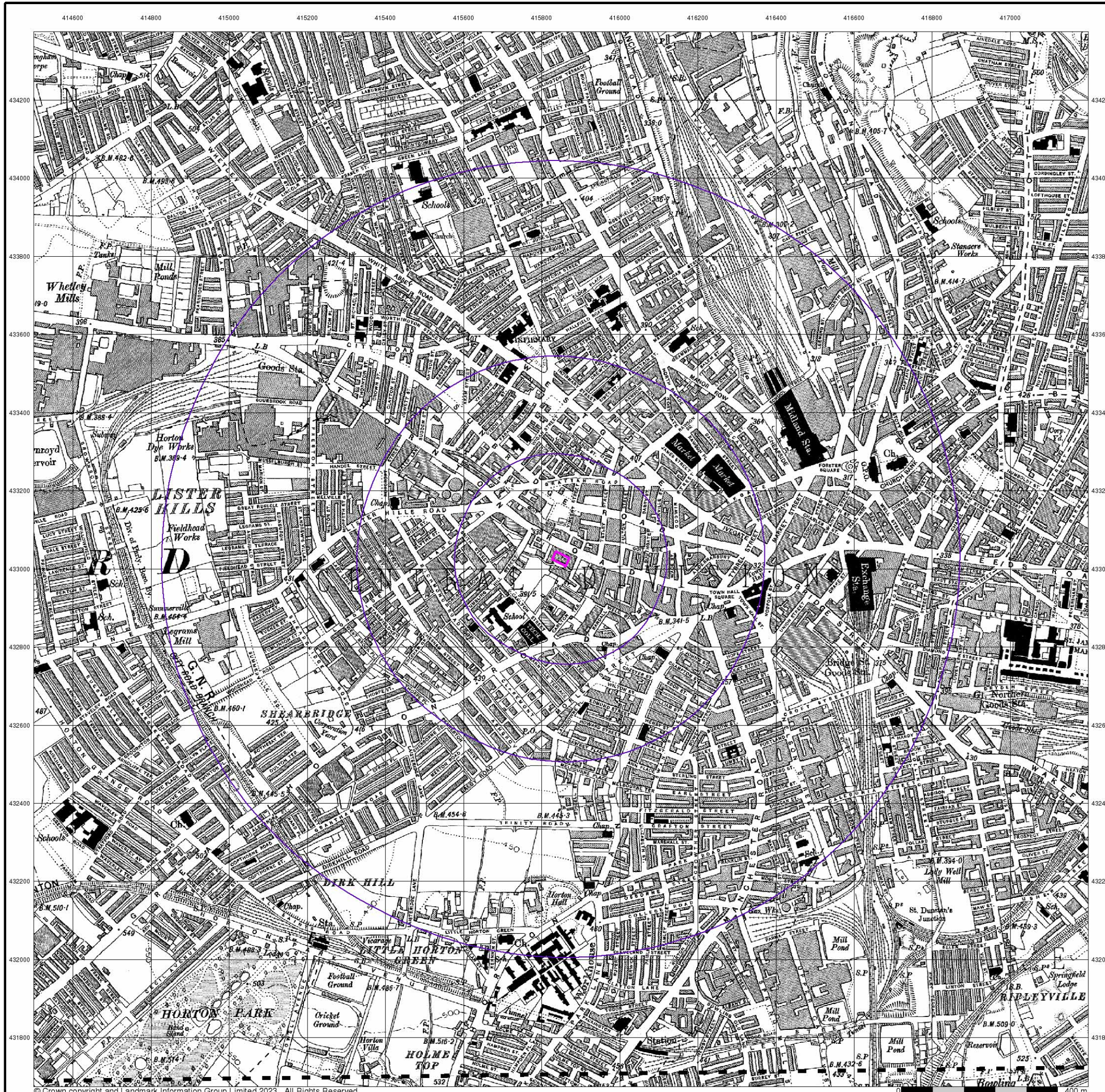
Order Number: 306394373\_1\_1  
 Customer Ref: B079306  
 National Grid Reference: 415850, 433030  
 Slice: A  
 Site Area (Ha): 0.09  
 Search Buffer (m): 1000

Site Details

Sunwin Nissan, Olympia Buildings, Thornton Road,  
 BRADFORD, BD1 2EP



Tel: 0844 844 9952  
 Fax: 0844 844 9951  
 Web: www.envirocheck.co.uk





Yorkshire

Published 1932 - 1934

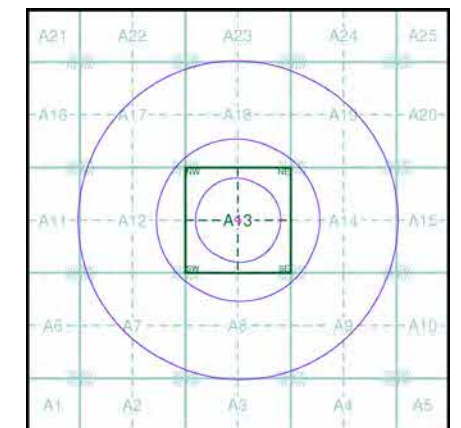
Source map scale - 1:10,560

The historical maps shown were reproduced from maps predominantly held at the scale adopted for England, Wales and Scotland in the 1840's. In 1854 the 1:2,500 scale was adopted for mapping urban areas; these maps were used to update the 1:10,560 maps. The published date given therefore is often some years later than the surveyed date. Before 1938, all OS maps were based on the Cassini Projection, with independent surveys of a single county or group of counties, giving rise to significant inaccuracies in outlying areas. In the late 1940's, a Provisional Edition was produced, which updated the 1:10,560 mapping from a number of sources. The maps appear unfinished - with all military camps and other strategic sites removed. These maps were initially overprinted with the National Grid. In 1970, the first 1:10,000 maps were produced using the Transverse Mercator Projection. The revision process continued until recently, with new editions appearing every 10 years or so for urban areas.

Map Name(s) and Date(s)

216NE	1934	1:10,560
216SE	1932	1:10,560

Historical Map - Slice A



Order Details

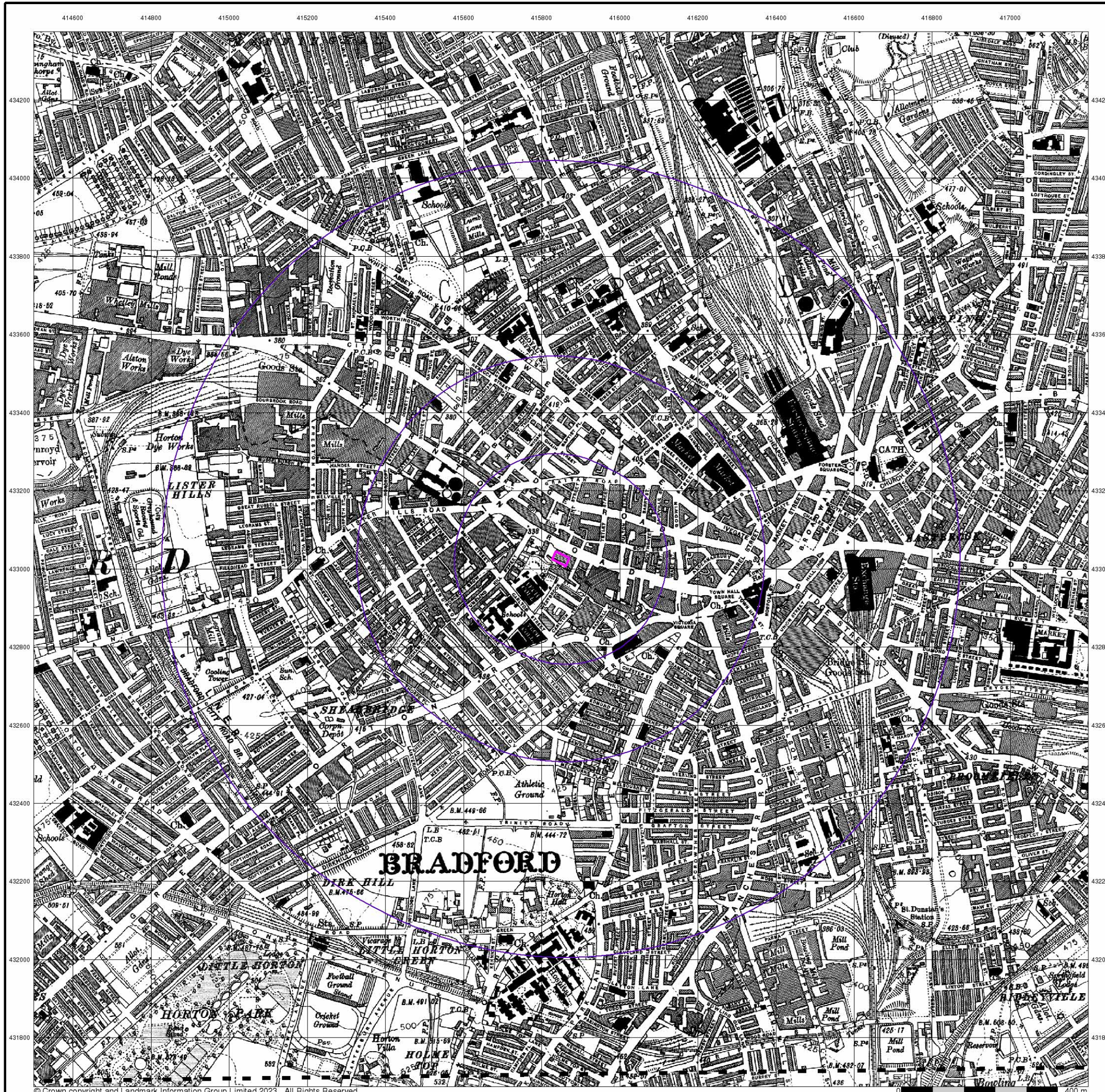
Order Number: 306394373\_1\_1  
 Customer Ref: B079306  
 National Grid Reference: 415850, 433030  
 Slice: A  
 Site Area (Ha): 0.09  
 Search Buffer (m): 1000

Site Details

Sunwin Nissan, Olympia Buildings, Thornton Road,  
 BRADFORD, BD1 2EP



Tel: 0844 844 9952  
 Fax: 0844 844 9951  
 Web: www.envirocheck.co.uk





Yorkshire

Published 1938

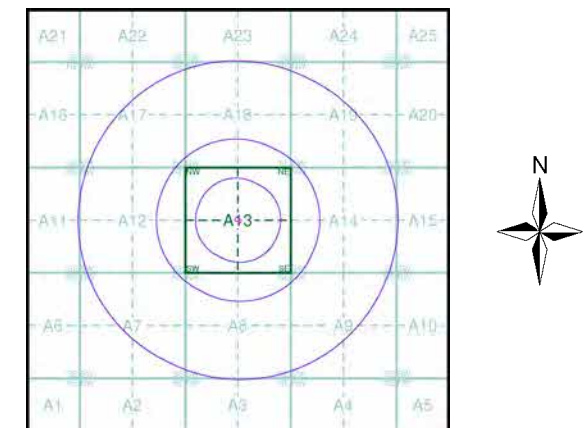
Source map scale - 1:10,560

The historical maps shown were reproduced from maps predominantly held at the scale adopted for England, Wales and Scotland in the 1840's. In 1854 the 1:2,500 scale was adopted for mapping urban areas; these maps were used to update the 1:10,560 maps. The published date given therefore is often some years later than the surveyed date. Before 1938, all OS maps were based on the Cassini Projection, with independent surveys of a single county or group of counties, giving rise to significant inaccuracies in outlying areas. In the late 1940's, a Provisional Edition was produced, which updated the 1:10,560 mapping from a number of sources. The maps appear unfinished - with all military camps and other strategic sites removed. These maps were initially overprinted with the National Grid. In 1970, the first 1:10,000 maps were produced using the Transverse Mercator Projection. The revision process continued until recently, with new editions appearing every 10 years or so for urban areas.

Map Name(s) and Date(s)

216NE
1938
1:10,560
216SE
1938
1:10,560

Historical Map - Slice A



Order Details

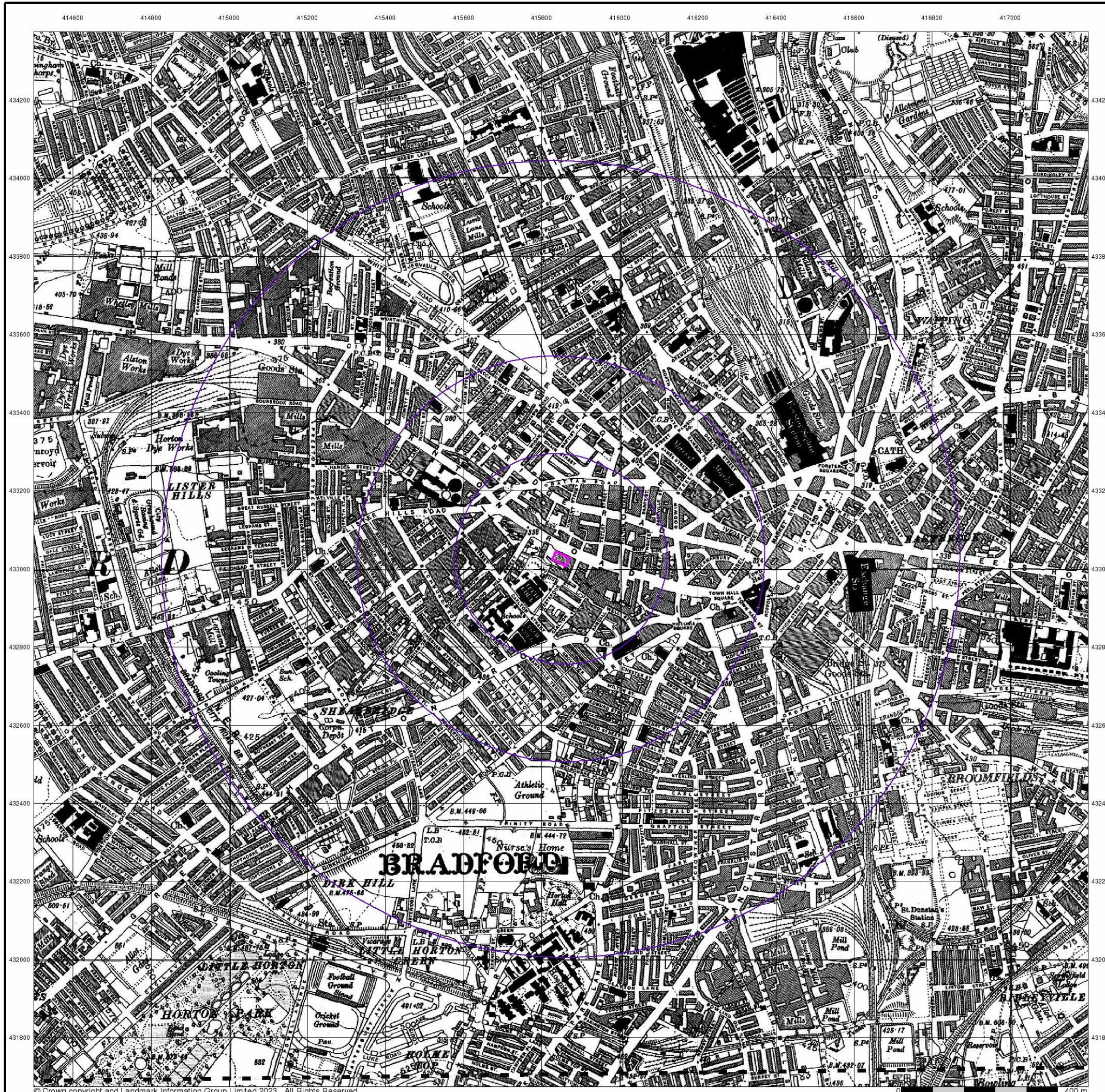
Order Number: 306394373\_1\_1  
 Customer Ref: B079306  
 National Grid Reference: 415850, 433030  
 Slice: A  
 Site Area (Ha): 0.09  
 Search Buffer (m): 1000

Site Details

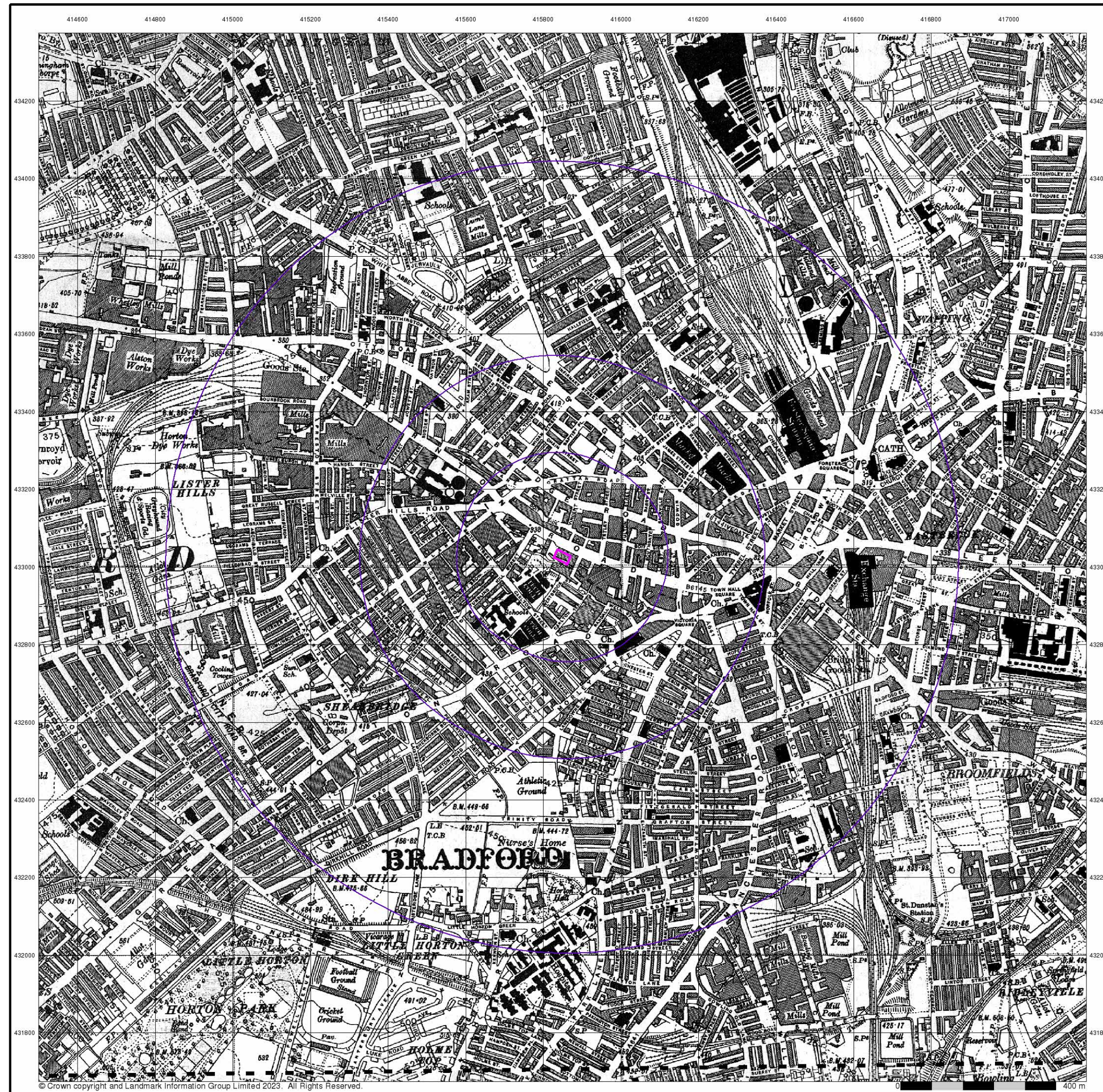
Sunwin Nissan, Olympia Buildings, Thornton Road,  
 BRADFORD, BD1 2EP



Tel: 0844 844 9952  
 Fax: 0844 844 9951  
 Web: www.envirocheck.co.uk



© Crown copyright and Landmark Information Group Limited 2023. All Rights Reserved.



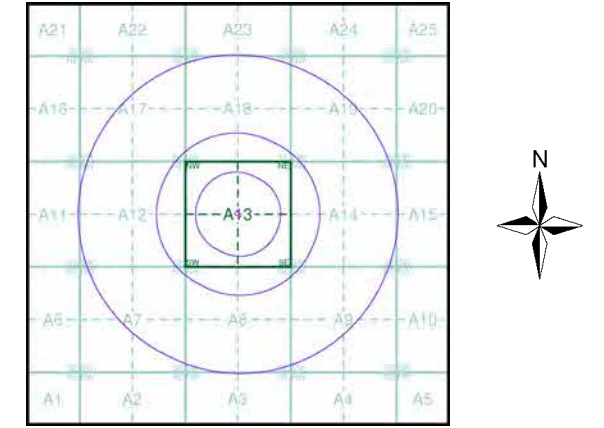
**Yorkshire**  
**Published 1938 - 1948**  
**Source map scale - 1:10,560**

The historical maps shown were reproduced from maps predominantly held at the scale adopted for England, Wales and Scotland in the 1840's. In 1854 the 1:2,500 scale was adopted for mapping urban areas; these maps were used to update the 1:10,560 maps. The published date given therefore is often some years later than the surveyed date. Before 1938, all OS maps were based on the Cassini Projection, with independent surveys of a single county or group of counties, giving rise to significant inaccuracies in outlying areas. In the late 1940's, a Provisional Edition was produced, which updated the 1:10,560 mapping from a number of sources. The maps appear unfinished - with all military camps and other strategic sites removed. These maps were initially overprinted with the National Grid. In 1970, the first 1:10,000 maps were produced using the Transverse Mercator Projection. The revision process continued until recently, with new editions appearing every 10 years or so for urban areas.

**Map Name(s) and Date(s)**

216NE	1938	1:10,560
216SE	1948	1:10,560

**Historical Map - Slice A**



**Order Details**

Order Number: 306394373\_1\_1  
 Customer Ref: B079306  
 National Grid Reference: 415850, 433030  
 Slice: A  
 Site Area (Ha): 0.09  
 Search Buffer (m): 1000

**Site Details**

Sunwin Nissan, Olympia Buildings, Thornton Road, BRADFORD, BD1 2EP



Tel: 0844 844 9952  
 Fax: 0844 844 9951  
 Web: www.envirocheck.co.uk



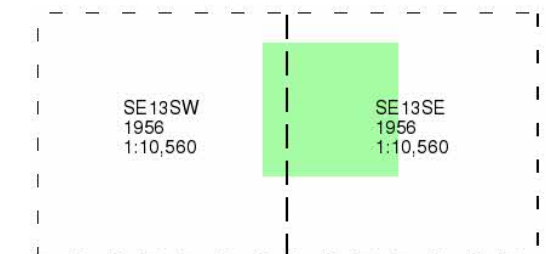
### Ordnance Survey Plan

Published 1956

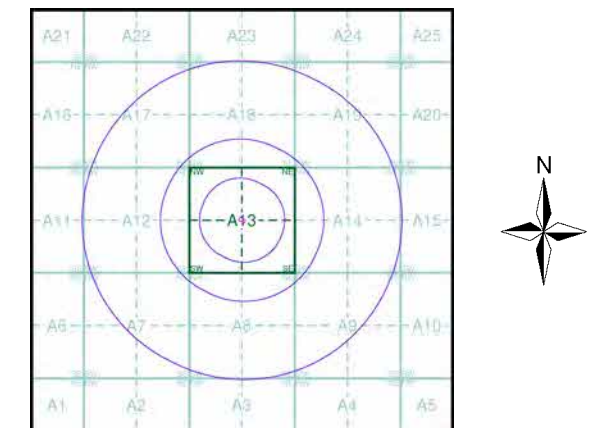
Source map scale - 1:10,000

The historical maps shown were reproduced from maps predominantly held at the scale adopted for England, Wales and Scotland in the 1840's. In 1854 the 1:2,500 scale was adopted for mapping urban areas; these maps were used to update the 1:10,560 maps. The published date given therefore is often some years later than the surveyed date. Before 1938, all OS maps were based on the Cassini Projection, with independent surveys of a single county or group of counties, giving rise to significant inaccuracies in outlying areas. In the late 1940's, a Provisional Edition was produced, which updated the 1:10,560 mapping from a number of sources. The maps appear unfinished - with all military camps and other strategic sites removed. These maps were initially overprinted with the National Grid. In 1970, the first 1:10,000 maps were produced using the Transverse Mercator Projection. The revision process continued until recently, with new editions appearing every 10 years or so for urban areas.

### Map Name(s) and Date(s)



### Historical Map - Slice A



### Order Details

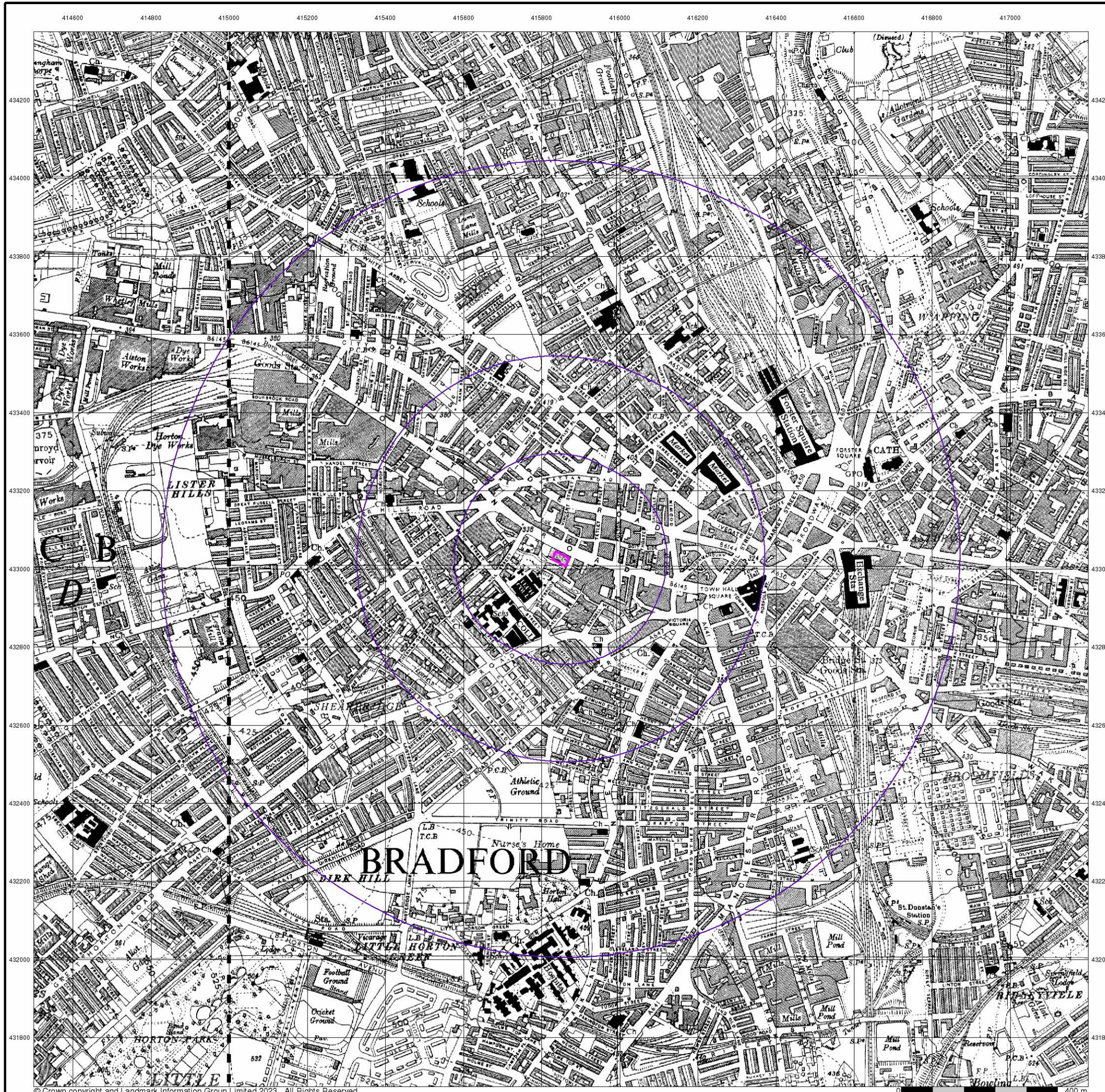
Order Number: 306394373\_1\_1  
Customer Ref: B079306  
National Grid Reference: 415850, 433030  
Slice: A  
Site Area (Ha): 0.09  
Search Buffer (m): 1000

### Site Details

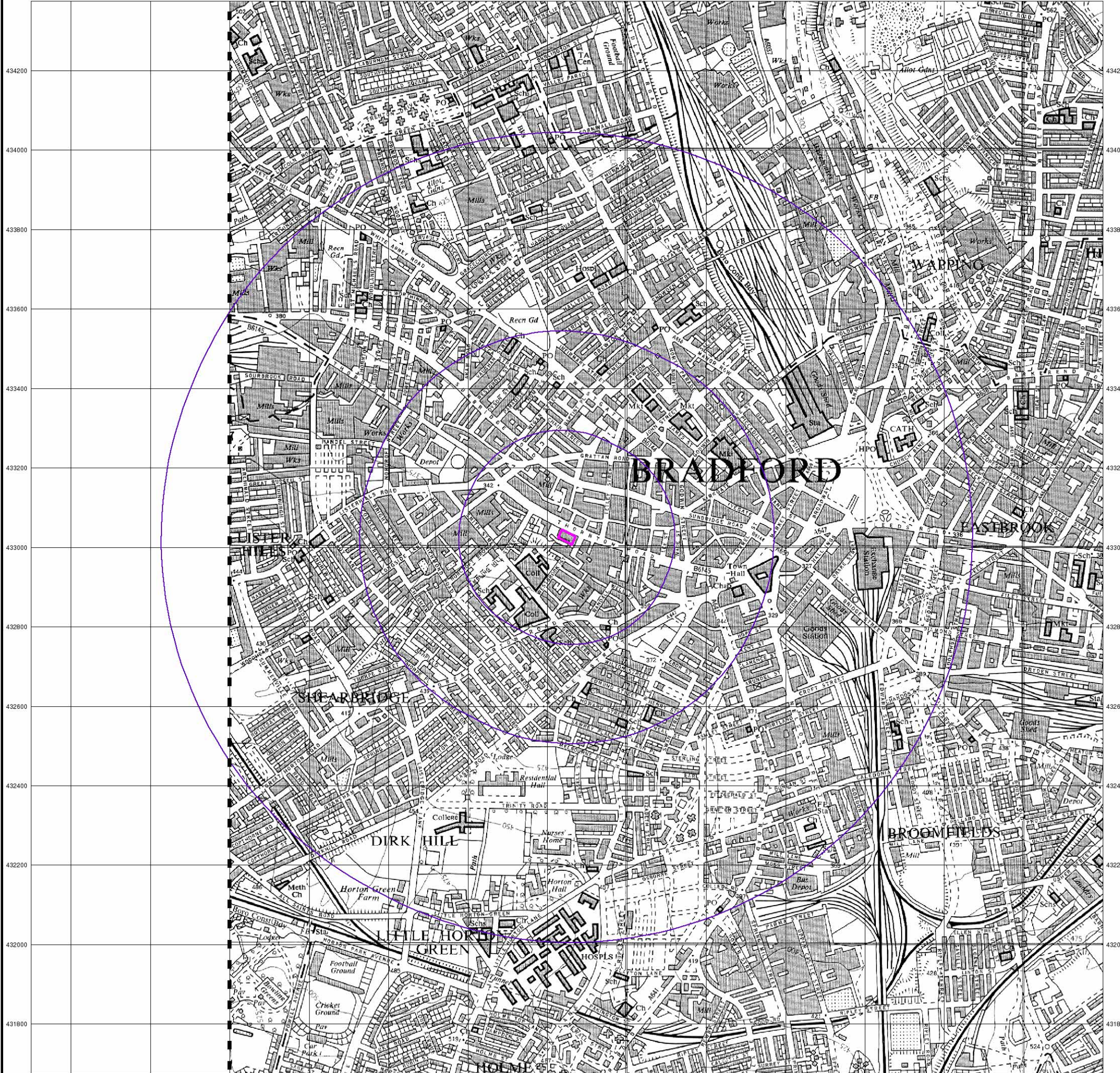
Sunwin Nissan, Olympia Buildings, Thornton Road, BRADFORD, BD1 2EP



Tel: 0844 844 9952  
Fax: 0844 844 9951  
Web: www.envirocheck.co.uk



414600 414800 415000 415200 415400 415600 415800 416000 416200 416400 416600 416800 417000



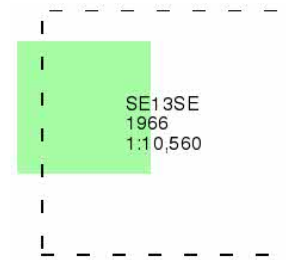
### Ordnance Survey Plan

Published 1966

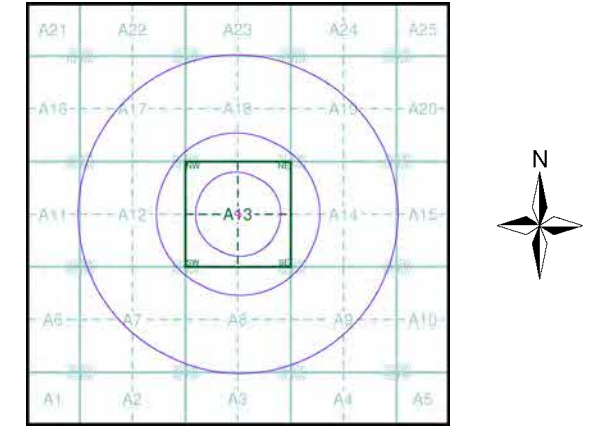
Source map scale - 1:10,000

The historical maps shown were reproduced from maps predominantly held at the scale adopted for England, Wales and Scotland in the 1840's. In 1854 the 1:2,500 scale was adopted for mapping urban areas; these maps were used to update the 1:10,560 maps. The published date given therefore is often some years later than the surveyed date. Before 1938, all OS maps were based on the Cassini Projection, with independent surveys of a single county or group of counties, giving rise to significant inaccuracies in outlying areas. In the late 1940's, a Provisional Edition was produced, which updated the 1:10,560 mapping from a number of sources. The maps appear unfinished - with all military camps and other strategic sites removed. These maps were initially overprinted with the National Grid. In 1970, the first 1:10,000 maps were produced using the Transverse Mercator Projection. The revision process continued until recently, with new editions appearing every 10 years or so for urban areas.

### Map Name(s) and Date(s)



### Historical Map - Slice A



### Order Details

Order Number: 306394373\_1\_1  
Customer Ref: B079306  
National Grid Reference: 415850, 433030  
Slice: A  
Site Area (Ha): 0.09  
Search Buffer (m): 1000

### Site Details

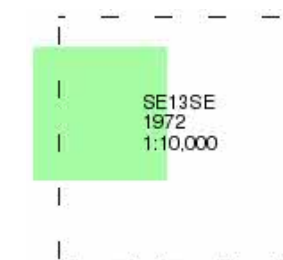
Sunwin Nissan, Olympia Buildings, Thornton Road, BRADFORD, BD1 2EP



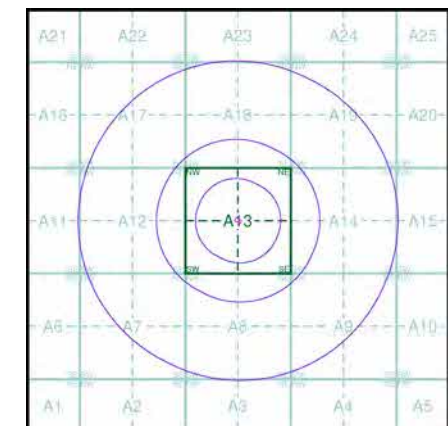
These maps were produced by the Russian military during the Cold War between 1950 and 1997, and cover 103 towns and cities throughout the U.K. The maps are produced at 1:25,000, 1:10,000 and 1:5,000 scale, and show detailed land use, with colour-coded areas for development, green areas, and non-developed areas. Buildings are coloured black and important building uses (such as hospitals, post offices, factories etc.) are numbered, with a numbered key describing their use.

They were produced by the Russians for the benefit of navigation, as well as strategic military sites and transport hubs, for use if they were to have invaded the U.K. The detailed information provided indicates that the areas were surveyed using land-based personnel, on the ground, in the cities that are mapped.

**Map Name(s) and Date(s)**



**Russian Map - Slice A**

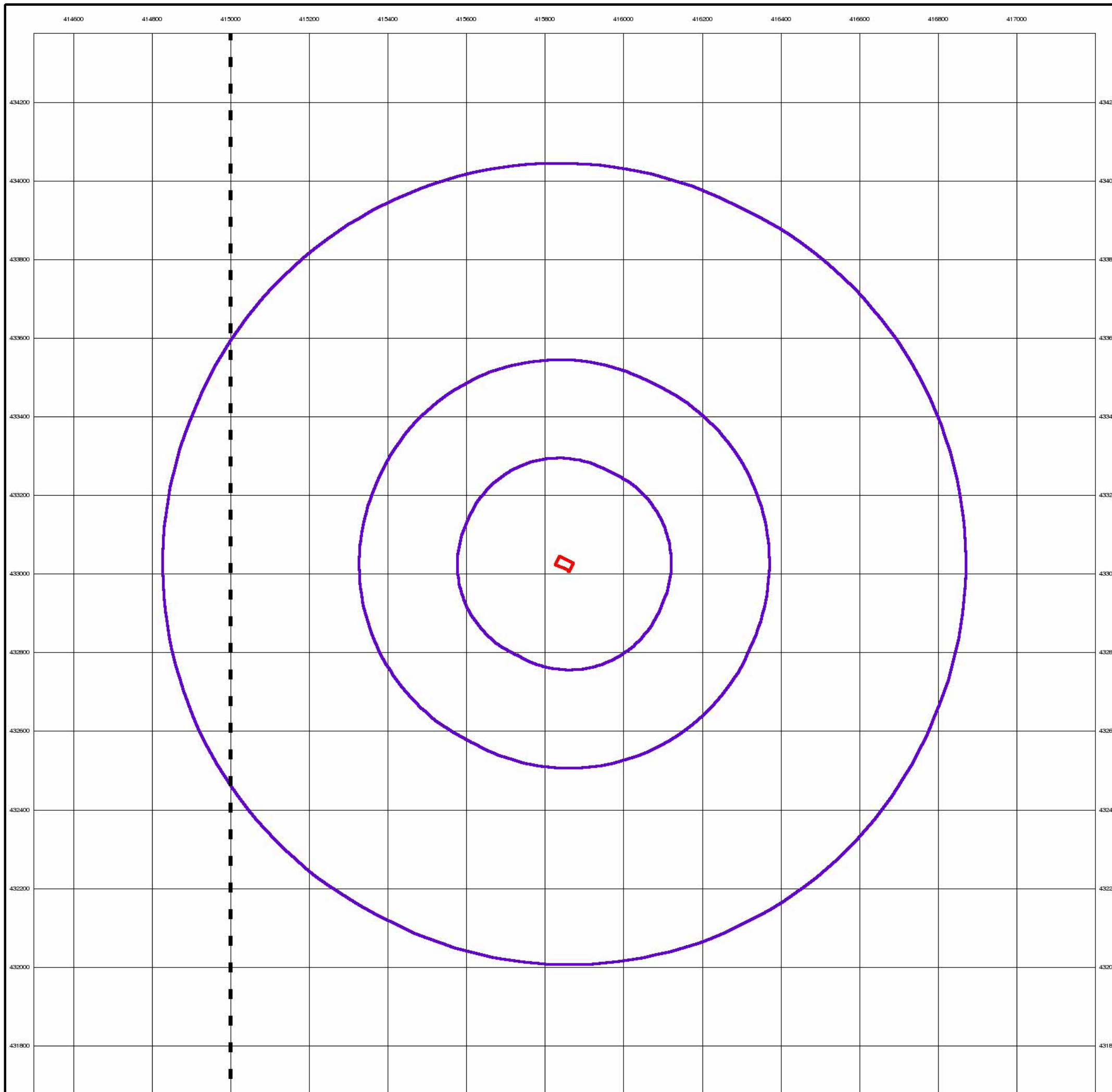


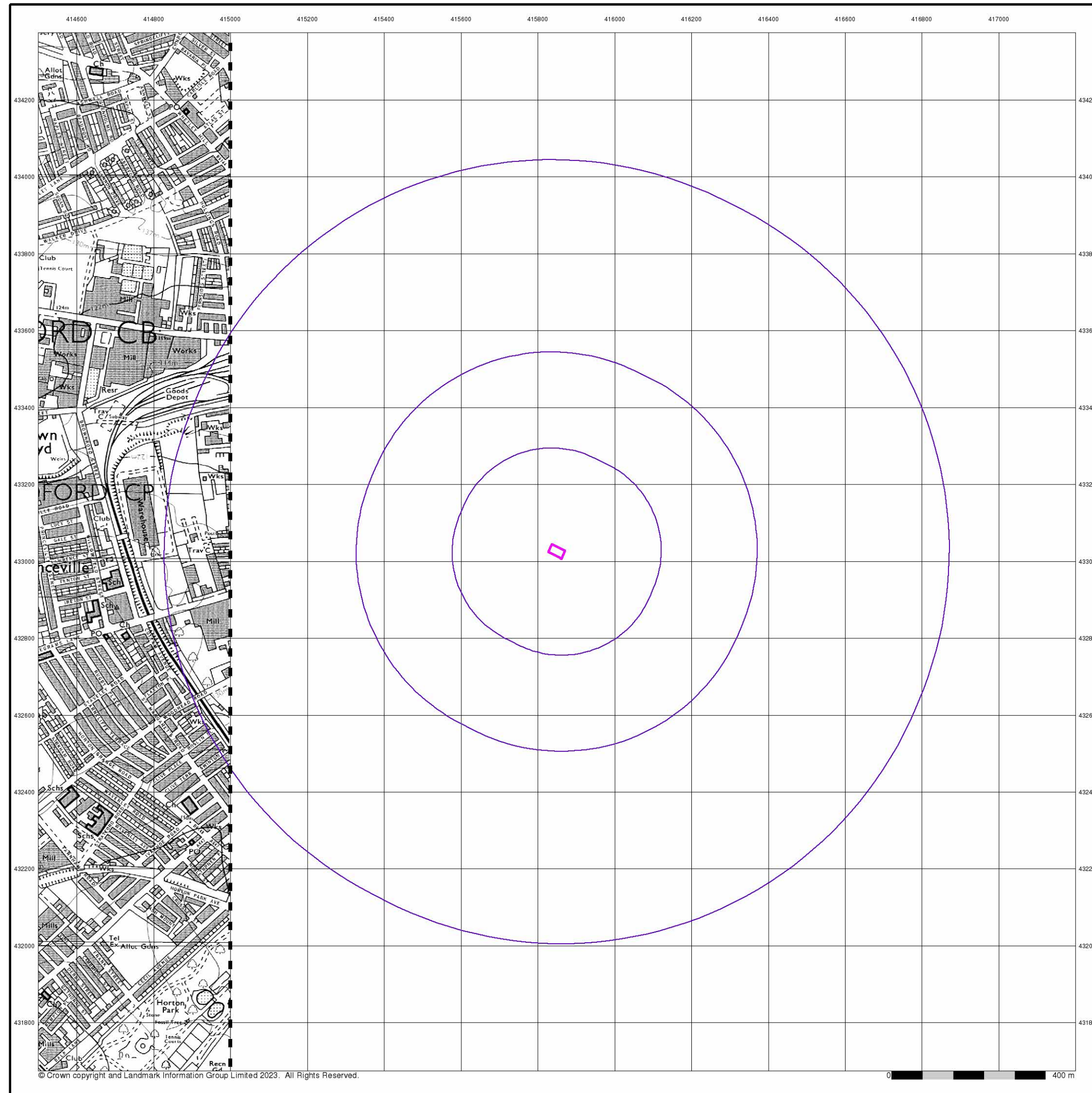
**Order Details**

Order Number: 306394373\_1\_1  
 Customer Ref: B079306  
 National Grid Reference: 415850, 433030  
 Slice: A  
 Site Area (Ha): 0.09  
 Search Buffer (m): 1000

**Site Details**

Sunwin Nissan, Olympia Buildings, Thornton Road, BRADFORD, BD1 2EP

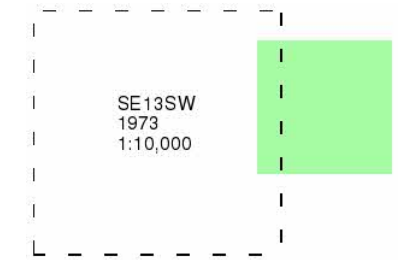




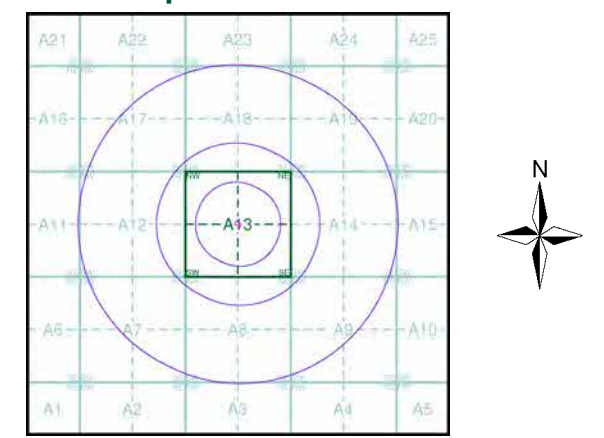
**Ordnance Survey Plan**  
**Published 1973**  
**Source map scale - 1:10,000**

The historical maps shown were reproduced from maps predominantly held at the scale adopted for England, Wales and Scotland in the 1840's. In 1854 the 1:2,500 scale was adopted for mapping urban areas; these maps were used to update the 1:10,560 maps. The published date given therefore is often some years later than the surveyed date. Before 1938, all OS maps were based on the Cassini Projection, with independent surveys of a single county or group of counties, giving rise to significant inaccuracies in outlying areas. In the late 1940's, a Provisional Edition was produced, which updated the 1:10,560 mapping from a number of sources. The maps appear unfinished - with all military camps and other strategic sites removed. These maps were initially overprinted with the National Grid. In 1970, the first 1:10,000 maps were produced using the Transverse Mercator Projection. The revision process continued until recently, with new editions appearing every 10 years or so for urban areas.

**Map Name(s) and Date(s)**



**Historical Map - Slice A**



**Order Details**

Order Number: 306394373\_1\_1  
 Customer Ref: B079306  
 National Grid Reference: 415850, 433030  
 Slice: A  
 Site Area (Ha): 0.09  
 Search Buffer (m): 1000

**Site Details**

Sunwin Nissan, Olympia Buildings, Thornton Road, BRADFORD, BD1 2EP

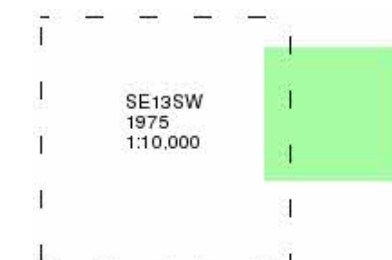


Tel: 0844 844 9952  
 Fax: 0844 844 9951  
 Web: www.envirocheck.co.uk

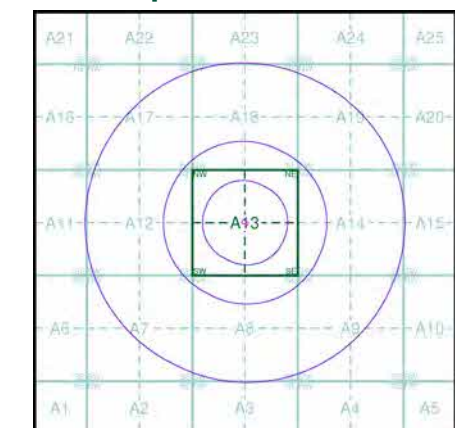
These maps were produced by the Russian military during the Cold War between 1950 and 1997, and cover 103 towns and cities throughout the U.K. The maps are produced at 1:25,000, 1:10,000 and 1:5,000 scale, and show detailed land use, with colour-coded areas for development, green areas, and non-developed areas. Buildings are coloured black and important building uses (such as hospitals, post offices, factories etc.) are numbered, with a numbered key describing their use.

They were produced by the Russians for the benefit of navigation, as well as strategic military sites and transport hubs, for use if they were to have invaded the U.K. The detailed information provided indicates that the areas were surveyed using land-based personnel, on the ground, in the cities that are mapped.

**Map Name(s) and Date(s)**



**Russian Map - Slice A**

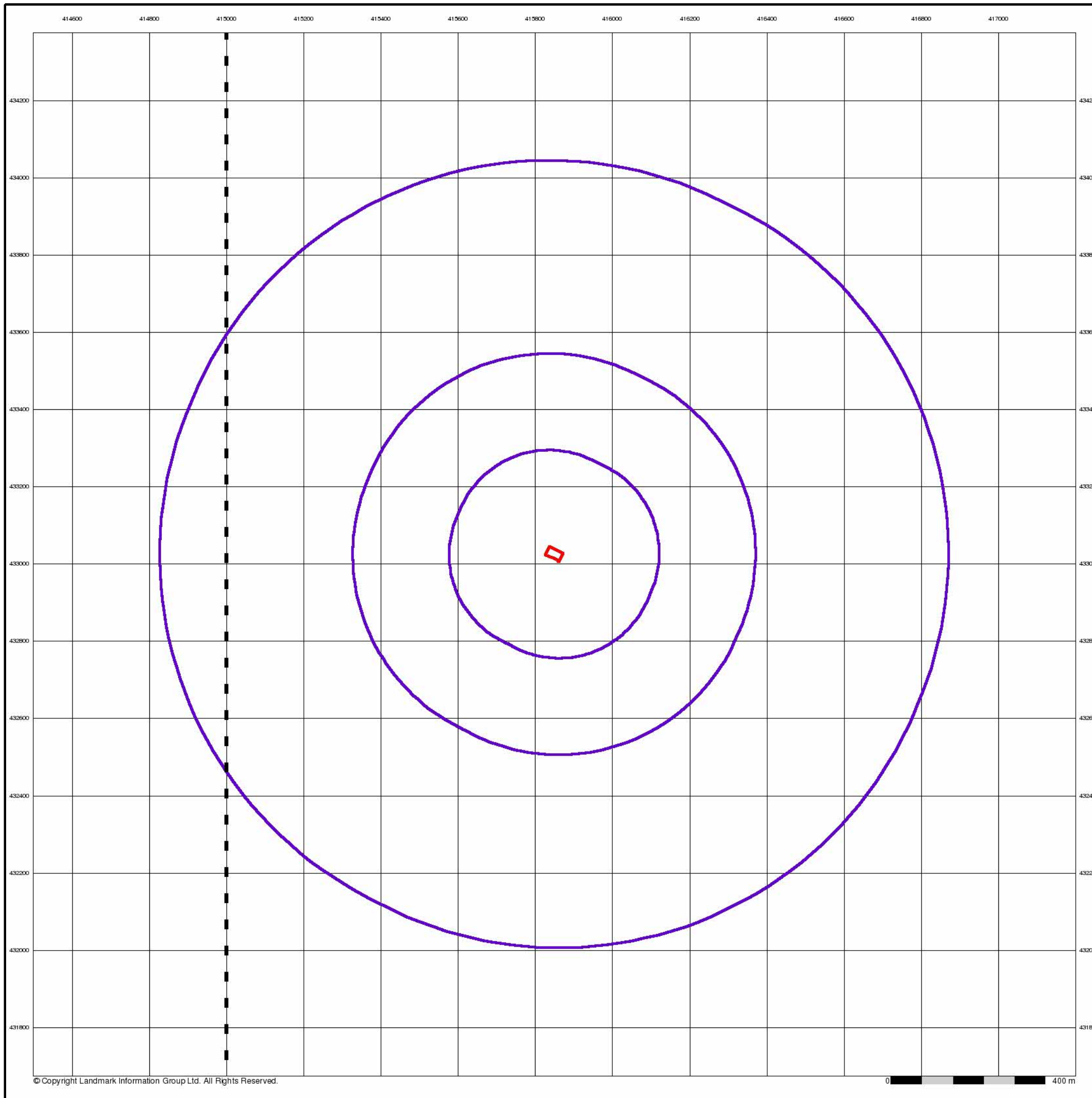


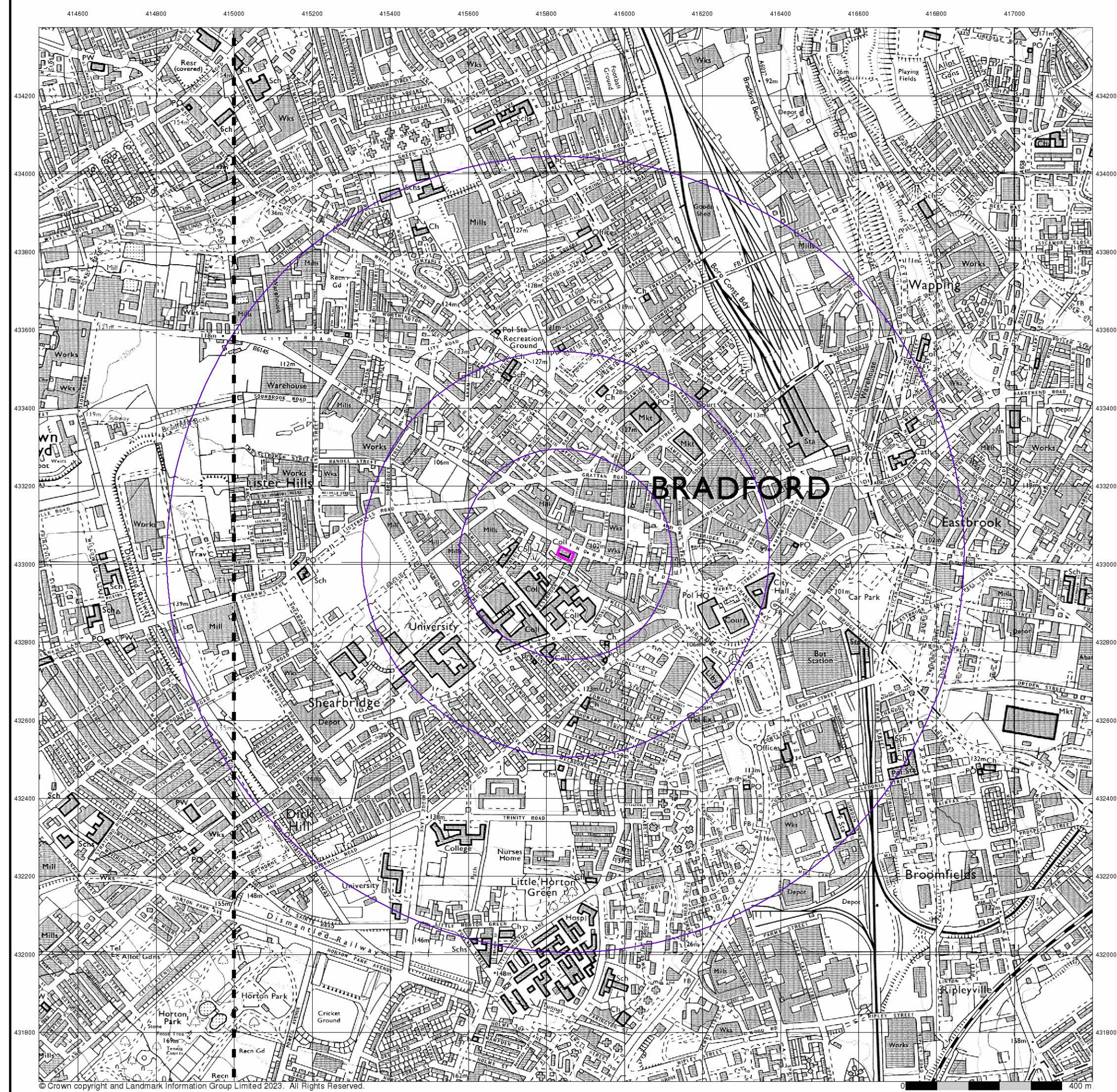
**Order Details**

Order Number: 306394373\_1\_1  
 Customer Ref: B079306  
 National Grid Reference: 415850, 433030  
 Slice: A  
 Site Area (Ha): 0.09  
 Search Buffer (m): 1000

**Site Details**

Sunwin Nissan, Olympia Buildings, Thornton Road, BRADFORD, BD1 2EP

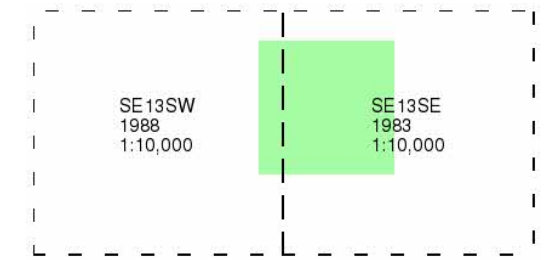




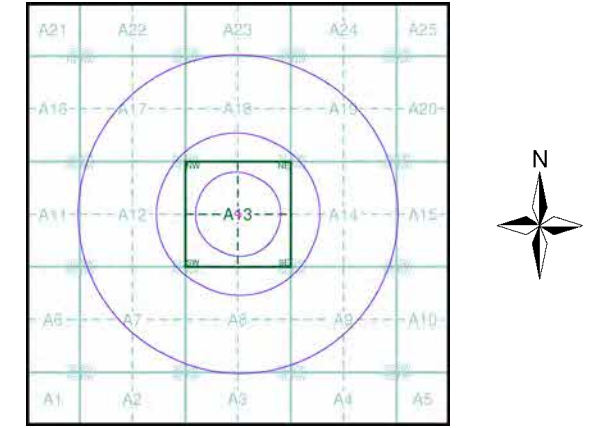
**Ordnance Survey Plan**  
**Published 1983 - 1988**  
**Source map scale - 1:10,000**

The historical maps shown were reproduced from maps predominantly held at the scale adopted for England, Wales and Scotland in the 1840's. In 1854 the 1:2,500 scale was adopted for mapping urban areas; these maps were used to update the 1:10,560 maps. The published date given therefore is often some years later than the surveyed date. Before 1938, all OS maps were based on the Cassini Projection, with independent surveys of a single county or group of counties, giving rise to significant inaccuracies in outlying areas. In the late 1940's, a Provisional Edition was produced, which updated the 1:10,560 mapping from a number of sources. The maps appear unfinished - with all military camps and other strategic sites removed. These maps were initially overprinted with the National Grid. In 1970, the first 1:10,000 maps were produced using the Transverse Mercator Projection. The revision process continued until recently, with new editions appearing every 10 years or so for urban areas.

**Map Name(s) and Date(s)**



**Historical Map - Slice A**

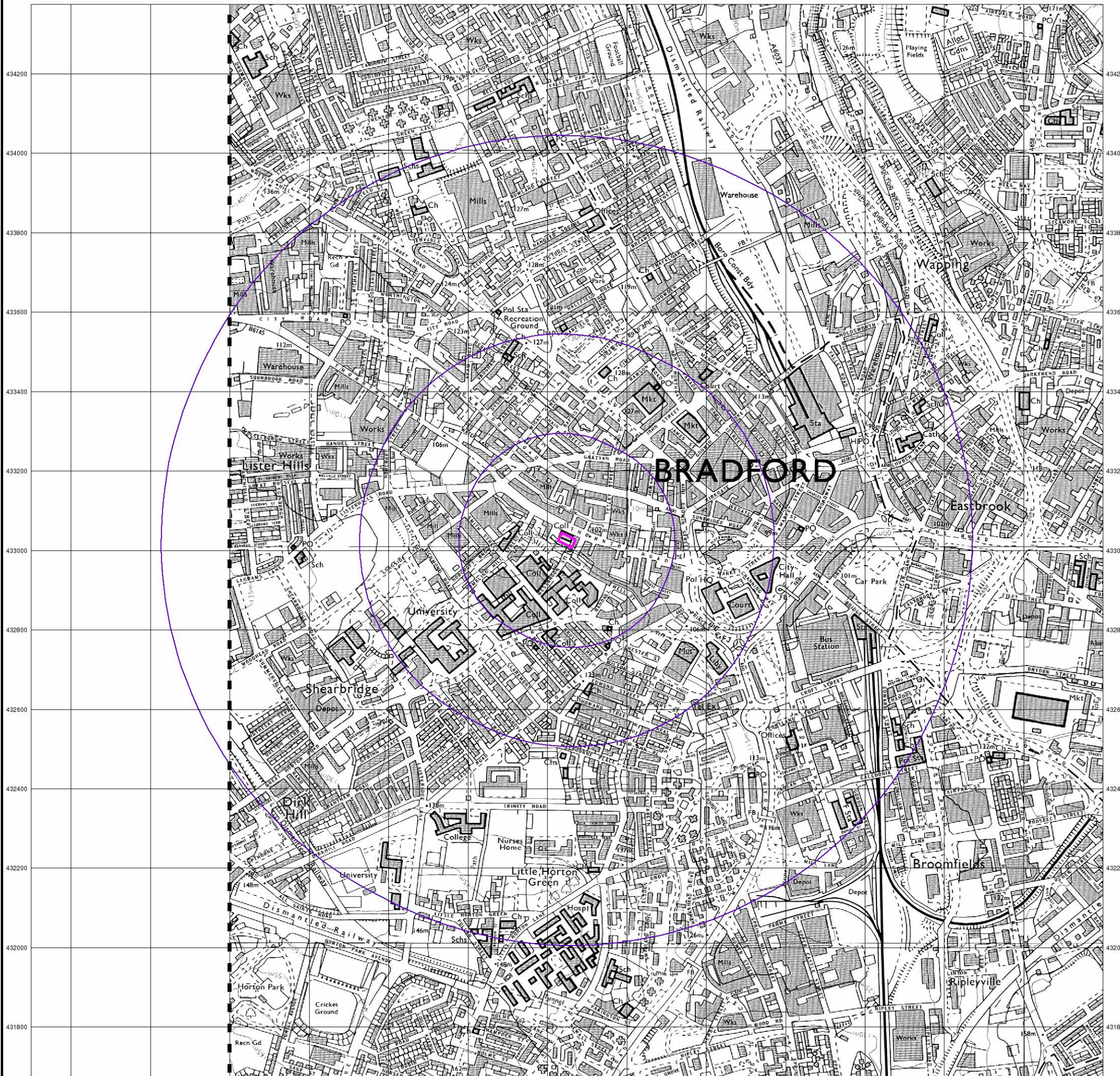


**Order Details**  
 Order Number: 306394373\_1\_1  
 Customer Ref: B079306  
 National Grid Reference: 415850, 433030  
 Slice: A  
 Site Area (Ha): 0.09  
 Search Buffer (m): 1000

**Site Details**  
 Sunwin Nissan, Olympia Buildings, Thornton Road,  
 BRADFORD, BD1 2EP

**Landmark** INFORMATION GROUP  
 Tel: 0844 844 9952  
 Fax: 0844 844 9951  
 Web: www.envirocheck.co.uk

414600 414800 415000 415200 415400 415600 415800 416000 416200 416400 416600 416800 417000



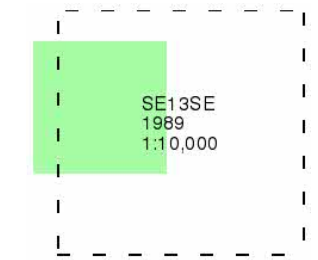
### Ordnance Survey Plan

Published 1989

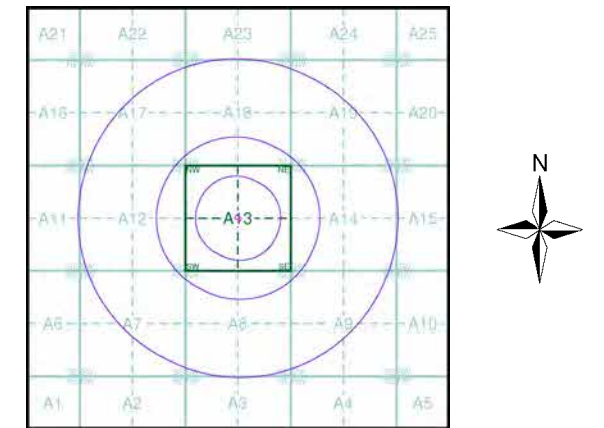
Source map scale - 1:10,000

The historical maps shown were reproduced from maps predominantly held at the scale adopted for England, Wales and Scotland in the 1840's. In 1854 the 1:2,500 scale was adopted for mapping urban areas; these maps were used to update the 1:10,560 maps. The published date given therefore is often some years later than the surveyed date. Before 1938, all OS maps were based on the Cassini Projection, with independent surveys of a single county or group of counties, giving rise to significant inaccuracies in outlying areas. In the late 1940's, a Provisional Edition was produced, which updated the 1:10,560 mapping from a number of sources. The maps appear unfinished - with all military camps and other strategic sites removed. These maps were initially overprinted with the National Grid. In 1970, the first 1:10,000 maps were produced using the Transverse Mercator Projection. The revision process continued until recently, with new editions appearing every 10 years or so for urban areas.

### Map Name(s) and Date(s)



### Historical Map - Slice A



### Order Details

Order Number: 306394373\_1\_1  
Customer Ref: B079306  
National Grid Reference: 415850, 433030  
Slice: A  
Site Area (Ha): 0.09  
Search Buffer (m): 1000

### Site Details

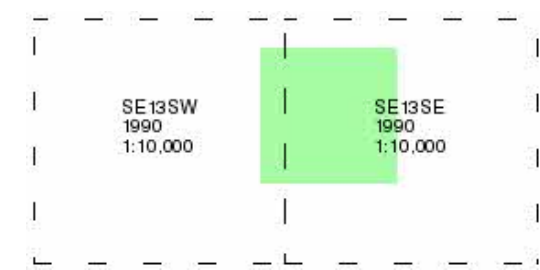
Sunwin Nissan, Olympia Buildings, Thornton Road, BRADFORD, BD1 2EP



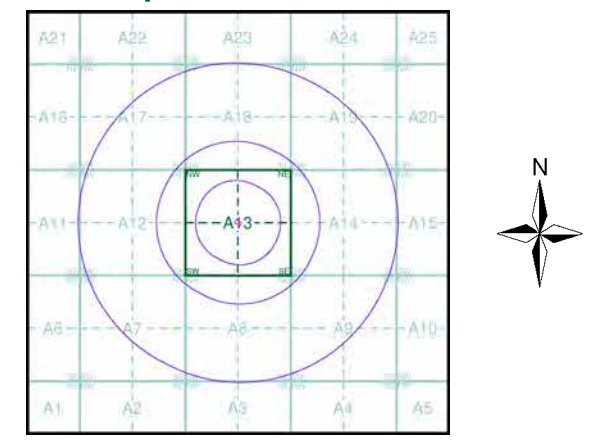
**Bradford**  
**Published 1990**  
**Source map scale - 1:10,000**

These maps were produced by the Russian military during the Cold War between 1950 and 1997, and cover 103 towns and cities throughout the U.K. The maps are produced at 1:25,000, 1:10,000 and 1:5,000 scale, and show detailed land use, with colour-coded areas for development, green areas, and non-developed areas. Buildings are coloured black and important building uses (such as hospitals, post offices, factories etc.) are numbered, with a numbered key describing their use. They were produced by the Russians for the benefit of navigation, as well as strategic military sites and transport hubs, for use if they were to have invaded the U.K. The detailed information provided indicates that the areas were surveyed using land-based personnel, on the ground, in the cities that are mapped.

**Map Name(s) and Date(s)**



**Russian Map - Slice A**



**Order Details**  
 Order Number: 306394373\_1\_1  
 Customer Ref: B079306  
 National Grid Reference: 415850, 433030  
 Slice: A  
 Site Area (Ha): 0.09  
 Search Buffer (m): 1000

**Site Details**  
 Sunwin Nissan, Olympia Buildings, Thornton Road,  
 BRADFORD, BD1 2EP

414600 414800 415000 415200 415400 415600 415800 416000 416200 416400 416600 416800 417000



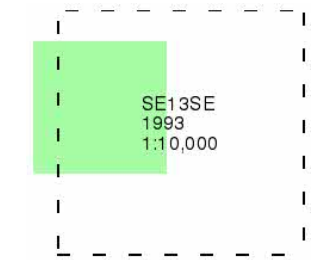
### Ordnance Survey Plan

Published 1993

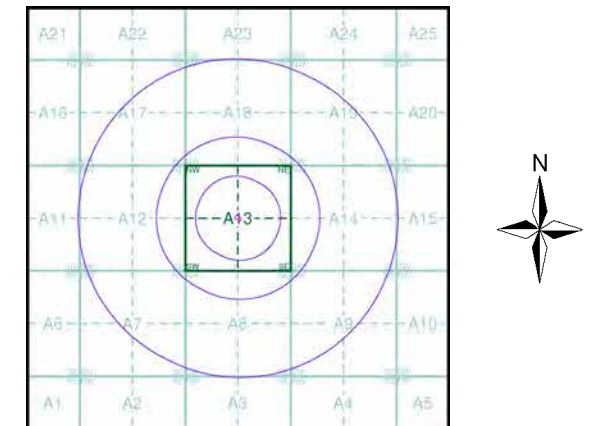
Source map scale - 1:10,000

The historical maps shown were reproduced from maps predominantly held at the scale adopted for England, Wales and Scotland in the 1840's. In 1854 the 1:2,500 scale was adopted for mapping urban areas; these maps were used to update the 1:10,560 maps. The published date given therefore is often some years later than the surveyed date. Before 1938, all OS maps were based on the Cassini Projection, with independent surveys of a single county or group of counties, giving rise to significant inaccuracies in outlying areas. In the late 1940's, a Provisional Edition was produced, which updated the 1:10,560 mapping from a number of sources. The maps appear unfinished - with all military camps and other strategic sites removed. These maps were initially overprinted with the National Grid. In 1970, the first 1:10,000 maps were produced using the Transverse Mercator Projection. The revision process continued until recently, with new editions appearing every 10 years or so for urban areas.

### Map Name(s) and Date(s)



### Historical Map - Slice A



### Order Details

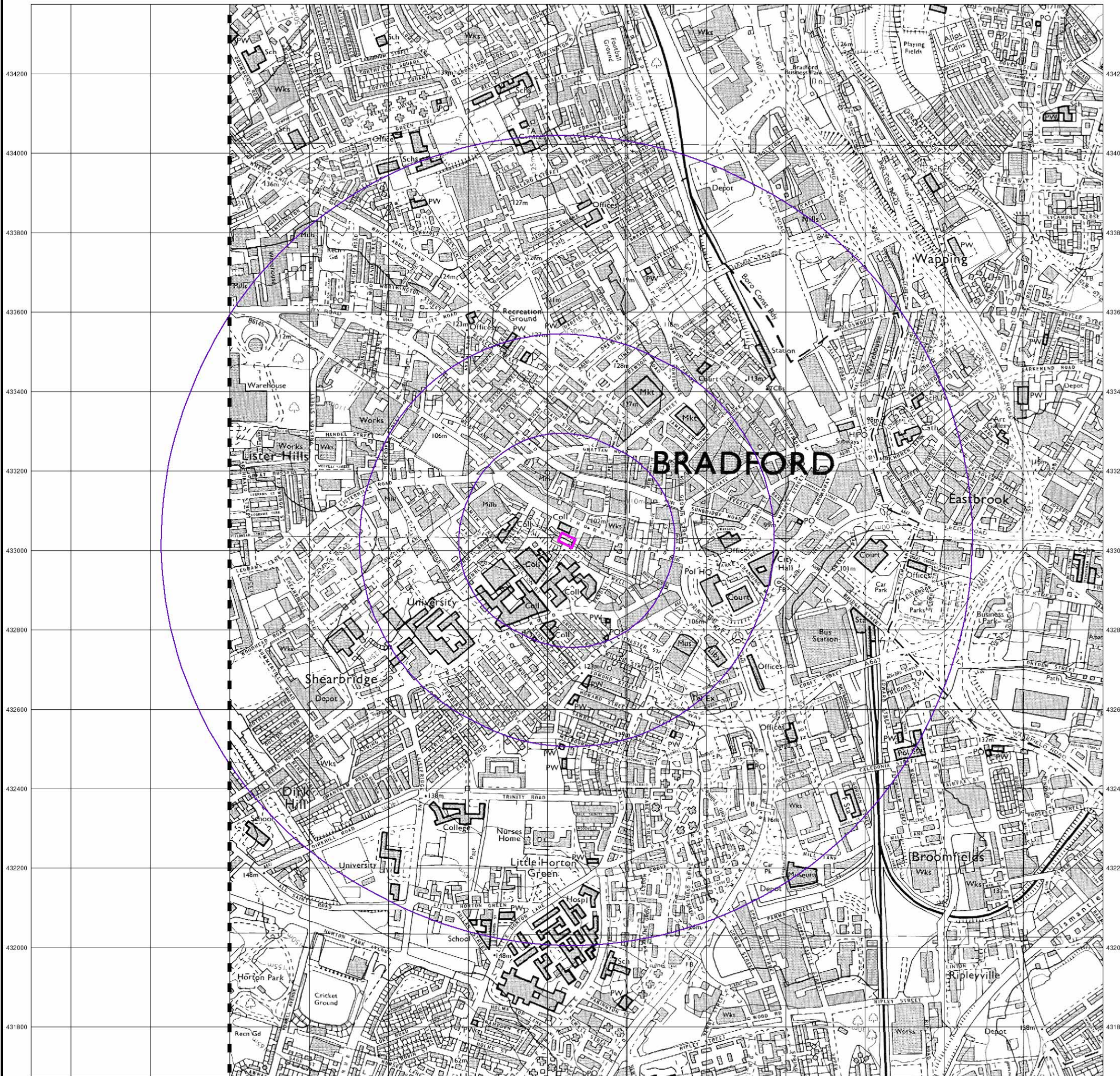
Order Number: 306394373\_1\_1  
Customer Ref: B079306  
National Grid Reference: 415850, 433030  
Slice: A  
Site Area (Ha): 0.09  
Search Buffer (m): 1000

### Site Details

Sunwin Nissan, Olympia Buildings, Thornton Road, BRADFORD, BD1 2EP



Tel: 0844 844 9952  
Fax: 0844 844 9951  
Web: www.envirocheck.co.uk

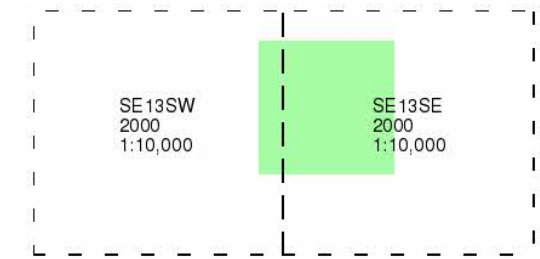




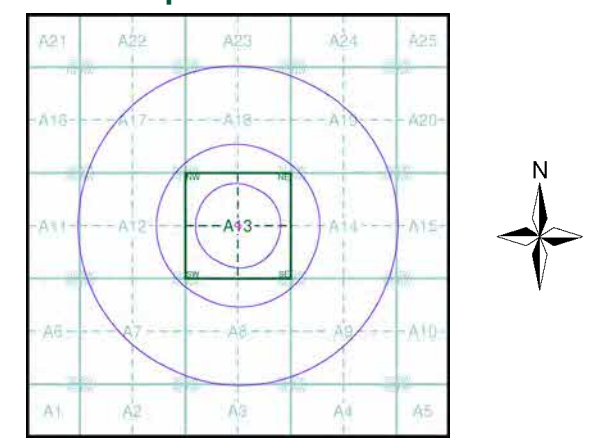
**10k Raster Mapping**  
**Published 2000**  
**Source map scale - 1:10,000**

The historical maps shown were produced from the Ordnance Survey's 1:10,000 colour raster mapping. These maps are derived from Landplan which replaced the old 1:10,000 maps originally published in 1970. The data is highly detailed showing buildings, fences and field boundaries as well as all roads, tracks and paths. Road names are also included together with the relevant road number and classification. Boundary information depiction includes county, unitary authority, district, civil parish and constituency.

**Map Name(s) and Date(s)**



**Historical Map - Slice A**



**Order Details**

Order Number: 306394373\_1\_1  
 Customer Ref: B079306  
 National Grid Reference: 415850, 433030  
 Slice: A  
 Site Area (Ha): 0.09  
 Search Buffer (m): 1000

**Site Details**

Sunwin Nissan, Olympia Buildings, Thornton Road, BRADFORD, BD1 2EP



Tel: 0844 844 9952  
 Fax: 0844 844 9951  
 Web: www.envirocheck.co.uk





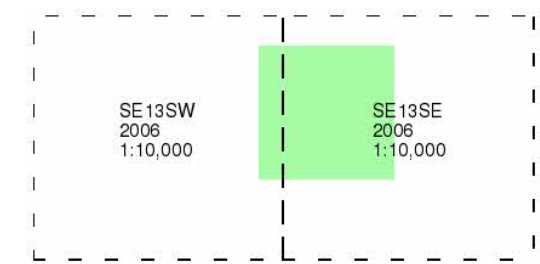
### 10k Raster Mapping

Published 2006

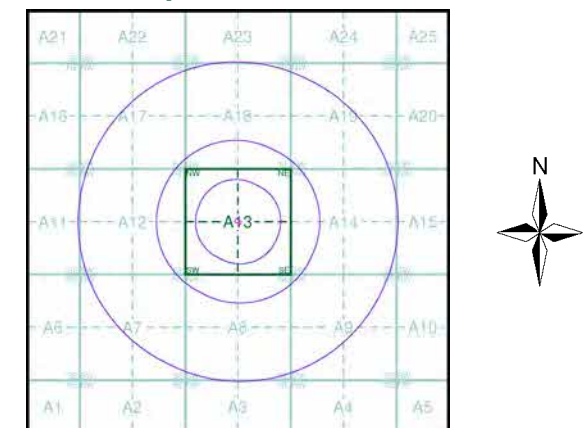
Source map scale - 1:10,000

The historical maps shown were produced from the Ordnance Survey's 1:10,000 colour raster mapping. These maps are derived from Landplan which replaced the old 1:10,000 maps originally published in 1970. The data is highly detailed showing buildings, fences and field boundaries as well as all roads, tracks and paths. Road names are also included together with the relevant road number and classification. Boundary information depiction includes county, unitary authority, district, civil parish and constituency.

### Map Name(s) and Date(s)



### Historical Map - Slice A



### Order Details

Order Number: 306394373\_1\_1  
Customer Ref: B079306  
National Grid Reference: 415850, 433030  
Slice: A  
Site Area (Ha): 0.09  
Search Buffer (m): 1000

### Site Details

Sunwin Nissan, Olympia Buildings, Thornton Road, BRADFORD, BD1 2EP



Tel: 0844 844 9952  
Fax: 0844 844 9951  
Web: www.envirocheck.co.uk

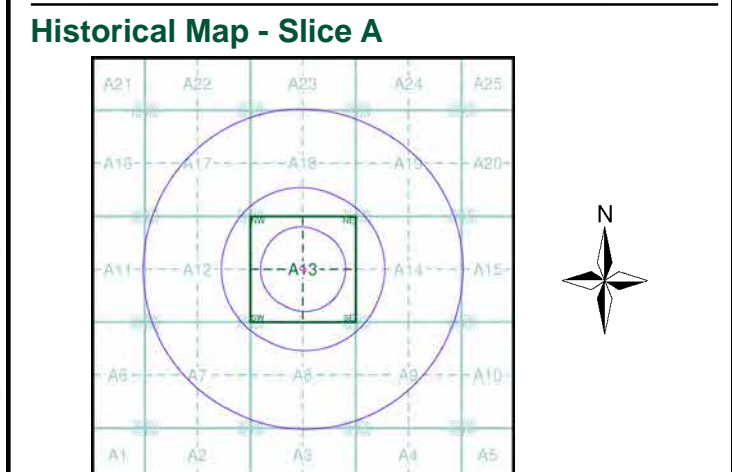
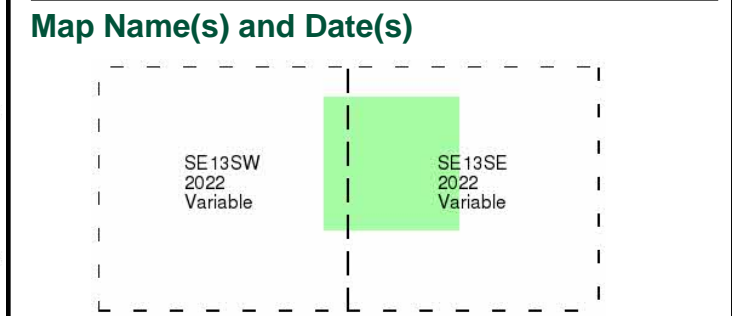


© Crown copyright. All Rights Reserved. Licence Number 100022432.



**VectorMap Local**  
**Published 2022**  
**Source map scale - 1:10,000**

VectorMap Local (Raster) is Ordnance Survey's highest detailed 'backdrop' mapping product. These maps are produced from OS's VectorMap Local, a simple vector dataset at a nominal scale of 1:10,000, covering the whole of Great Britain, that has been designed for creating graphical mapping. OS VectorMap Local is derived from large-scale information surveyed at 1:1250 scale (covering major towns and cities), 1:2500 scale (smaller towns, villages and developed rural areas), and 1:10 000 scale (mountain, moorland and river estuary areas).



**Order Details**

Order Number: 306394373\_1\_1  
 Customer Ref: B079306  
 National Grid Reference: 415850, 433030  
 Slice: A  
 Site Area (Ha): 0.09  
 Search Buffer (m): 1000

**Site Details**

Sunwin Nissan, Olympia Buildings, Thornton Road, BRADFORD, BD1 2EP

**Landmark**  
 INFORMATION GROUP

Tel: 0844 844 9952  
 Fax: 0844 844 9951  
 Web: www.envirocheck.co.uk

# UNEXPLODED BOMB RISK MAP



## SITE LOCATION

Location: BD1 2EP,  
Map Centre: 415931,432989



## LEGEND

- High:** Areas indicated as having a bombing density of 50 bombs per 1000acre or higher.
- Moderate:** Areas indicated as having a bombing density of 15 to 49 bombs per 1000acre.
- Low:** Areas indicated as having 15 bombs per 1000acre or less.

- military
- industry
- UXO find
- transport
- dock
- Luftwaffe targets
- utilities
- Bombing decoy
- other

### How to use your Unexploded Bomb (UXB) risk map?

The map indicates the potential for Unexploded Bombs (UXB) to be present as a result of World War Two (WWII) bombing.

You can incorporate the map into your preliminary risk assessment\* for potential Unexploded Ordnance (UXO) for a site. Using this map, you can make an informed decision as to whether more in-depth detailed risk assessment\* is necessary.

### What do I do if my site is in a moderate or high risk area?

Generally, we recommend that a detailed UXO desk study and risk assessment is undertaken for sites in a moderate or high UXB risk area.

Similarly, if your site is near to a designated Luftwaffe target or bombing decoy then additional detailed research is recommended.

More often than not, this further detailed research will conclude that the potential for a significant UXO hazard to be present on your site is actually low.

**Never plan site work or undertake a risk assessment using these maps alone. More detail is required, particularly where there may be a source of UXO from other military operations which are not reflected on these maps.**

### If my site is in a low risk area, do I need to do anything?

If both the map and other research confirms that there is a low potential for UXO to be present on your site then, subject to your own comfort and risk tolerance, works can proceed with no special precautions.

A low risk really means that there is no greater probability of encountering UXO than anywhere else in the UK.

If you are unsure whether other sources of UXO may be present, you can ask for one of our **pre-desk study assessments (PDSA)**

### If I have any questions, who do I contact?

tel: **+44 (0) 1993 886682**

email: **uxo@zetica.com**

web: **www.zeticauxo.com**

The information in this UXB risk map is derived from a number of sources and should be used in conjunction with the accompanying notes on our website: (<https://zeticauxo.com/downloads-and-resources/risk-maps/>)

Zetica cannot guarantee the accuracy or completeness of the information or data used and cannot accept any liability for any use of the maps. These maps can be used as part of a technical report or similar publication, subject to acknowledgment. The copyright remains with Zetica Ltd.

It is important to note that this map is not a UXO risk assessment and should not be reported as such when reproduced.

\*Preliminary and detailed UXO risk assessments are advocated as good practice by industry guidance such as CIRIA C681 'Unexploded Ordnance (UXO), a guide for the construction industry'.



**Appendix B Risk Assessment Framework**

The site-specific risk assessment, presented in this report, follows the principle of establishing whether there is a viable linkage between a contaminant source to a potential receptor, via an exposure pathway.

The risk assessment corresponds with the total site area and incorporates both descriptive (qualitative) and, where available, numerical (quantitative) lines of evidence.

Risk assessment is the process of collating known information on a hazard or set of hazards to estimate actual or potential risk to receptors. The receptor may be humans, a water resource, a sensitive local ecosystem or future construction materials. Receptors can be connected to the source by one or several exposure pathways such as direct contact for example. Risks are generally managed by isolating the receptor or intercepting the exposure pathway or by isolating or removing the hazard.

Without the three essential components of a source, pathway and receptor there can be no risk. Therefore, the presence of contaminant source on a site does not necessarily mean there is a risk.

The risk assessment considers the likelihood of an event taking place (accounting for the presence of the source and receptor and the viability of the exposure pathway) in conjunction with the severity of the potential consequence (accounting for the potential severity of the hazard and the sensitivity of the receptor).

In the risk assessment, the consequence of the hazard has been classified as severe or medium or mild or minor and the probability (likelihood) of the circumstances occurring classified as high likelihood or likely or low likelihood or unlikely.

The consequences and probabilities are subsequently cross-correlated to give a qualitative estimation of the risk using Department of the Environment risk classifications as detailed in the table below and as referenced in CIRIA C552.

		Consequence			
		Severe	Medium	Mild	Minor
Probability (Likelihood)	High Likelihood	Very High Risk	High Risk	Moderate Risk	Moderate/Low Risk
	Likely	High Risk	Moderate Risk	Moderate/Low Risk	Low Risk
	Low Likelihood	Moderate Risk	Moderate/Low Risk	Low Risk	Very Low Risk
	Unlikely	Moderate/Low Risk	Low Risk	Very Low Risk	Very Low Risk

In accordance with DoE guidance, the following categorisation of **consequence** has been developed.

Classification	Definition	Examples
Severe	Short-term (acute) risk to human health likely to result in "significant harm" as defined by the Environment Protection Act 1990, Part IIA. Short-term risk of pollution of sensitive water resource. Catastrophic damage to buildings/property. A short-term risk to an ecosystem or organisation forming part of such ecosystem.	<p>High concentrations of cyanide on the surface of an informal recreation area.</p> <p>Major spillage of contaminants from site into the water environment.</p> <p>Explosion, causing building collapse (can also equate to a short-term human health risk if buildings are occupied).</p>
Medium	Chronic damage to Human Health. Pollution of sensitive water resources. A significant change in an ecosystem or organism forming part of such ecosystem.	<p>Concentration of a contaminant from site exceeds the generic or site-specific assessment criteria.</p> <p>Leaching of contaminants from a site to a Principal or Secondary A aquifer.</p> <p>Death of a species within a designated nature reserve.</p> <p>Lesser toxic and asphyxiate effects</p>
Mild	Pollution of non-sensitive water resources. Significant damage to crops, buildings, structures and services. Damage to sensitive buildings/structures/services or the environment.	<p>Pollution of non-classified groundwater (inc. Secondary B aquifers).</p> <p>Damage to building rendering it unsafe to occupy (e.g. foundation damage resulting in instability).</p>
Minor	Harm, although not necessarily significant harm, which may result in a financial loss or expenditure to resolve. Non-permanent health effects to human health (easily prevented by means such as personal protective clothing, etc). Easily repairable effects of damage to buildings, structures and services.	<p>The presence of contaminants at such concentrations that protective equipment is required during site works.</p> <p>The loss of plants in a landscaping scheme.</p> <p>Discoloration of concrete.</p>

In accordance with DoE guidance, the following categorisation of **probability** has been developed.

Classification	Definition
High Likelihood	There is a pollution linkage and an event that either appears very likely in the short term and almost inevitable over the long term or there is evidence at the receptor of harm or pollution.
Likely	There is a pollution linkage and all the elements are present and in the right place, which means that it is probable that an event will occur. Circumstances are such that an event is not inevitable, but possible in the short term and likely over the long term.
Low Likelihood	There is a pollution linkage and circumstances are possible under which an event could occur. However, it is by no means certain that even over a longer period such event would take place and is less likely in the shorter term.
Unlikely	There is a pollution linkage, but circumstances are such that it is improbable that an event would occur even in the very long term.

In accordance with DoE guidance, the following categorisation of **risk** has been developed.

Classification	Definition
Very High Risk	There is a <i>high probability</i> that <i>severe harm</i> could arise to a designated receptor from an identified hazard at the site without appropriate further action.
High Risk	<i>Harm is likely to arise</i> to a designated receptor from an identified hazard at the site without appropriate further action.
Moderate Risk	<i>It is possible</i> that without appropriate further action <i>harm could arise</i> to a designated receptor. It is relatively <i>unlikely</i> that any such harm would be <i>severe</i> , and if any harm were to occur it is <i>more likely</i> that such harm would be <i>relatively mild</i> .
Low Risk	<i>It is possible</i> that <i>harm could arise</i> to a designated receptor from an identified hazard. It is <i>likely</i> that, at worst, if any harm was realised any effects would be <i>mild</i> .
Very Low Risk	The presence of an identified hazard does not give rise to the potential to cause harm to a designated receptor.

The term 'risk' in this instance refers to the risk that the source, pathway, receptor linkage for a given source of contamination is complete. It does not refer to immediate risk to individuals or features present on the site from potential contaminants and is intended to be used as a tool to assess the necessity of further investigation.

# Our Locations

## **Birmingham**

2 The Wharf  
Bridge Street  
Birmingham  
B1 2JS  
T. 0121 643 4694  
birmingham@curtins.com

## **Bristol**

Quayside  
40-58 Hotwell Road  
Bristol  
BS8 4UQ  
T. 0117 302 7560  
bristol@curtins.com

## **Cambridge**

50 Cambridge Place  
Cambridge  
CB2 1NS  
T. 01223 631 799  
cambridge@curtins.com

## **Cardiff**

3 Cwrt-y-Parc  
Earlswood Road  
Cardiff  
CF14 5GH  
T. 029 2068 0900  
cardiff@curtins.com

## **Douglas**

Varley House  
29-31 Duke Street  
Douglas  
Isle of Man  
IM1 2AZ  
T. 01624 624 585  
douglas@curtins.com

## **Dublin**

11 Pembroke Lane  
Dublin 2  
Ireland  
D02 CX82  
T. 00353 1 507 9447  
dublin@curtins.com

## **Edinburgh**

1a Belford Road  
Edinburgh  
EH4 3BL  
T. 0131 225 2175  
edinburgh@curtins.com

## **Glasgow**

Queens House  
29 St Vincent Place  
Glasgow  
G1 2DT  
T. 0141 319 8777  
glasgow@curtins.com

## **Kendal**

Units 24 & 25 Riverside Place  
K Village  
Lound Road  
Kendal  
LA9 7FH  
T. 01539 724 823  
kendal@curtins.com

## **Leeds**

Rose Wharf  
Ground Floor  
Leeds  
L29 8EE  
T. 0113 274 8509  
leeds@curtins.com

## **Liverpool**

51-55 Tithebarn Street  
Liverpool  
L2 2SB  
T. 0151 726 2000  
liverpool@curtins.com

## **London**

40 Compton Street  
London  
EC1V 0BD  
T. 020 7324 2240  
london@curtins.com

## **Manchester**

Merchant Exchange  
17-19 Whitworth Street West  
Manchester  
M1 5WG  
T. 0161 236 2394  
manchester@curtins.com

## **Nottingham**

32a-34 Stoney Street  
Nottingham  
NG1 1LL  
T. 0115 941 5551  
nottingham@curtins.com