
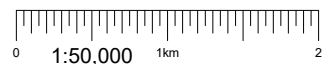


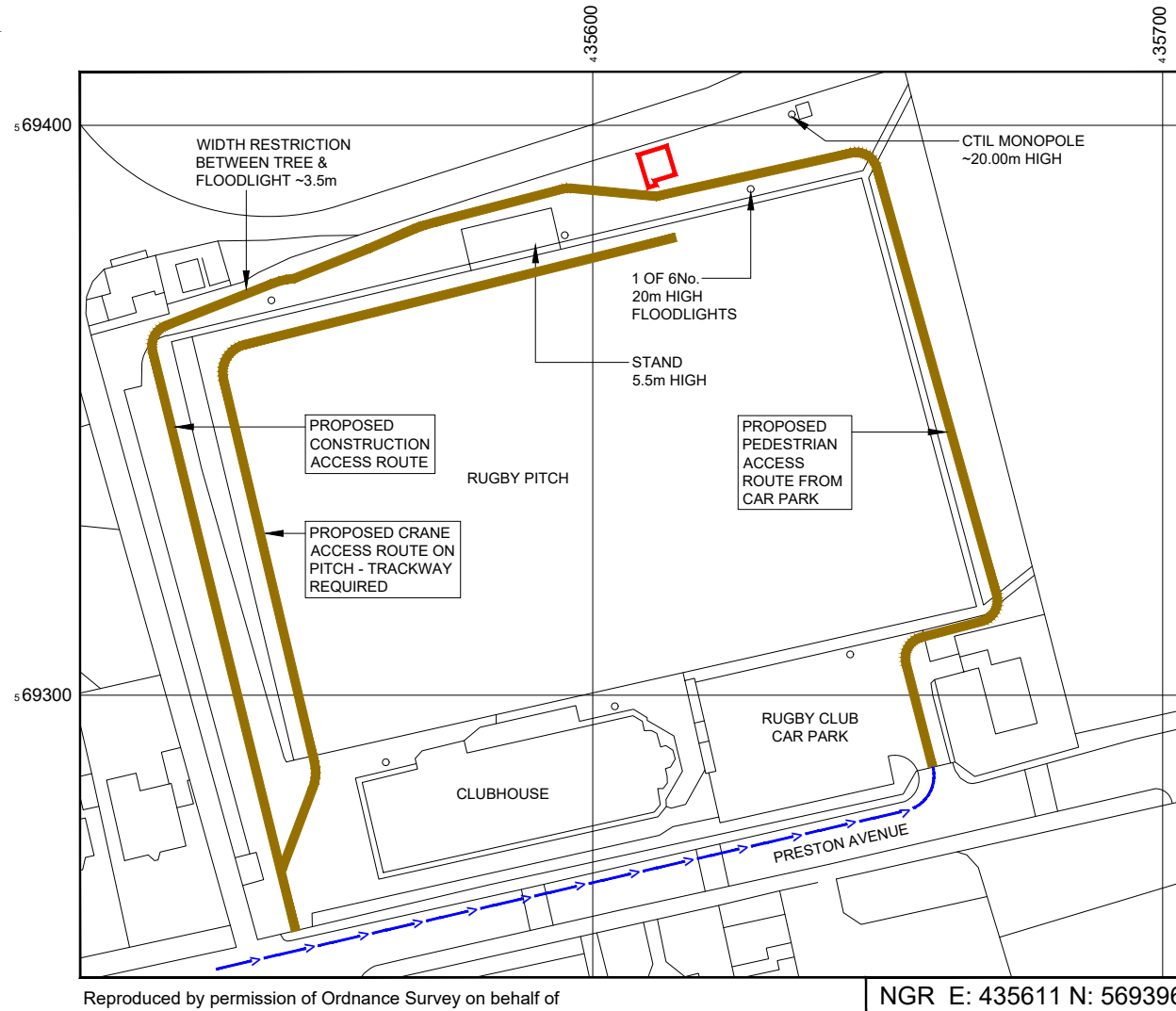


Reproduced by permission of Ordnance Survey on behalf of the Controller of Her Majesty's Stationery Office All rights reserved. © Crown Copyright licence no. 0100031673

SITE AREA PLAN


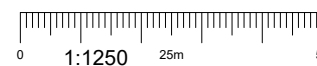


SITE PHOTOGRAPH



Reproduced by permission of Ordnance Survey on behalf of the Controller of Her Majesty's Stationery Office All rights reserved. © Crown Copyright licence no. 0100031673

SITE LOCATION PLAN



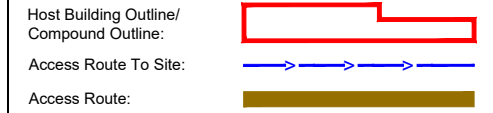
GOOGLE MAPS QR CODE

GOOGLE MAP - [Hyperlink to map of the site](#)

GOOGLE STREETVIEW - [Hyperlink to streetview of the site](#)

NOTES:  
1. ALL DIMENSIONS IN MM UNLESS OTHERWISE NOTED.

DIRECTIONS TO SITE:



Master: M001	MBNL / EE / H3G	Project: NTQ	Purpose of Issue: Planning	Issue: A
Date: 23/10/2023	Drawn: J. HOWDEN	Revision / Upgrade Description: First Issue		
Checked: C. BARGE	Approved: M. NOEL			

 Hutchison 3G UK Limited Green Park 450 Longwater Avenue, Reading, RG30 3UR Tel: 01628 765 000 H3G Base Station Information line: 0845 6043000 Available from 8pm Monday to Friday	 Hatfield Business Park Hatfield Hertfordshire AL10 9BW Tel: 01707 315000 Fax: 01707 319001
---	---

**MBNL** Mobile Broadband Network Limited  
Sixth Floor, Thames Tower, Station Road, Reading, RG1 1LX

Design Consultant & Principal Contractor:

**circet UK**

Unit 27F-G  
Hartlebury Trading Estate  
Crown Lane  
Hartlebury  
Worcestershire  
DY10 4JD

Site Name: PERCY PARK RUGBY CLUB

Site ID: 1716744

Address: PERCY PARK RUGBY CLUB,  
PRESTON AVENUE,  
NORTH SHIELDS,  
TYNE AND WEAR,  
NE30 2BE

Title: 002 SITE LOCATION PLAN

Project: NTQ

Purpose of Issue: GENERAL ARRANGEMENT

EE Cell ID: 96507	MBNL Cell ID: NTY097	3UK Cell ID: NE1188
----------------------	-------------------------	------------------------

Master Drawing No: 1716744\_96507\_NTY097\_NE1188\_M001 Issue: A

100mm  
50mm  
10mm