

108, STORTFORD HALL PARK, BISHOP'S STORTFORD, CM23 5AN

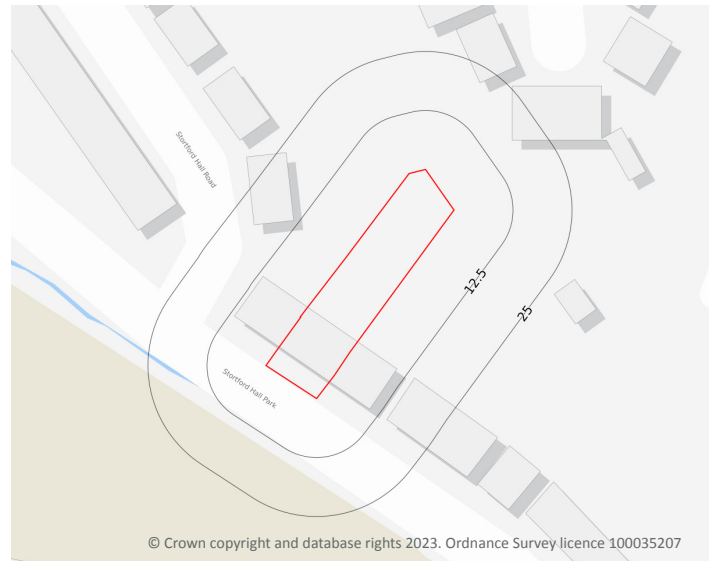
Overall Flood Risk



MODERATE

Groundsure Flood complies with relevant Law Society practice notes on flood risk in property transactions.

Site plan



Search Results



Rivers and the Sea

Medium

[page 3 >](#)



Surface Water

Low



Groundwater

Low



Historic Flood

Not identified



Flood Defences

No



FloodScore™ insurance rating

Low

[page 5 >](#)

Full assessments for other environmental risks are available in additional Groundsure searches including the Groundsure Avista 7 in 1 report. Contact Groundsure or your search provider for further details.

Overview of findings and recommendations

To save you time when assessing the report, we only provide maps and data tables of features within the search radius that we have identified to be of note. These relate to environmental risks that may have liability implications, affect insurance premiums, property values and/or a lender's willingness to lend.

You can view the fully comprehensive library of information we have searched on [page 4](#) >.



Flooding

Flooding

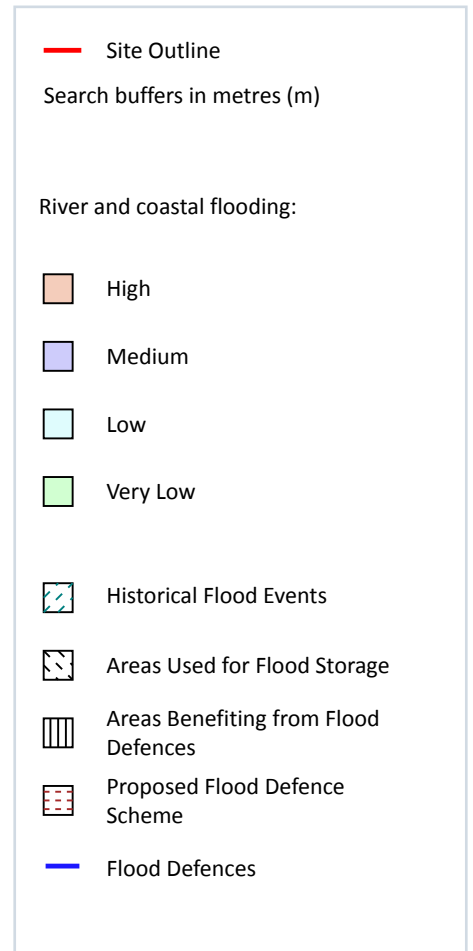
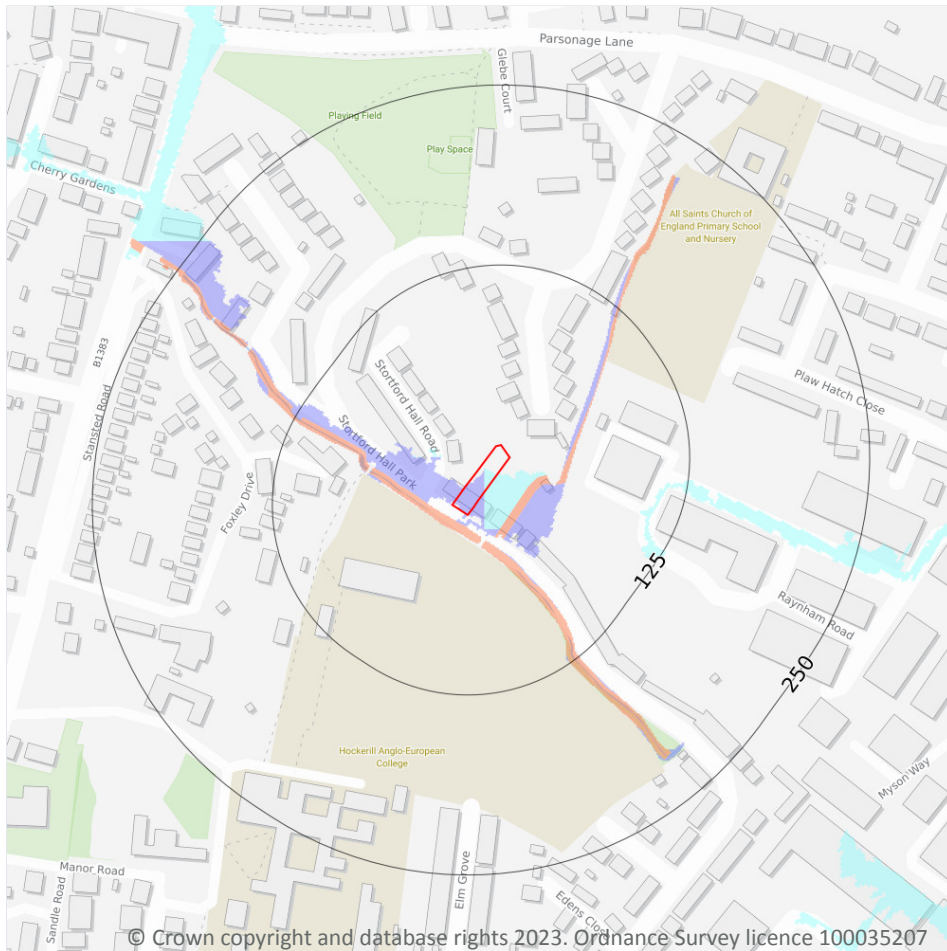
An elevated level of flood risk has been identified at the property.

Next steps for consideration:

- check to see if the property is eligible for the Flood Re scheme, which enables many properties at risk of flooding to be insured at reasonable rates: <http://www.floodre.co.uk/homeowner/about-us/> ↗
- investigate the insurance on offer for the property to ensure any implications on premiums are fully understood before completion
- the assessment in this report is based on the highest flood risk found within the site boundary. The maps within the flood risk section clearly highlight which parts have a higher probability of flood risk, allowing you to visualise whether flood risk affects the buildings or the associated land. If required, we can provide an assessment that provides separate flood risk ratings for the main building and for the land/gardens around it. This assessment is carried out manually by one of our in house experts and can only be ordered by contacting our customer support team at info@groundsure.com ↗
- if the property has recently been constructed, the flood risk assessment contained within this report will not take into account any measures put in place by the developer to deal with flooding. You should seek further information from the developer on flood risk mitigation for the site
- investigate the various forms of flood resistance and resilience measures that will help protect your property in the event of a flood



Flooding / Risk of flooding from rivers and the sea



Risk of flooding from rivers and the sea

The property has a Medium chance of flooding in any given year, according to Risk of Flooding from Rivers and Sea (RoFRaS)/Flood Risk Assessment Wales (FRAW) data. This could cause problems with insuring the property against flood risk. However, if built before 2009, it may be eligible for insurance assistance from the Flood Re scheme: www.floodre.co.uk/

RoFRaS/FRAW assesses flood risk from rivers and the sea in England and Wales, using local data and expertise. It shows the chance of flooding from rivers or the sea, taking account of flood defences and the condition those defences are in. The model uses local water level and flood defence data to model flood risk. See [page 5](#) for explanation of the levels of flood risk.

Please see [page 2](#) for further advice.

This data is sourced from the Environment Agency and Natural Resources Wales.



Datasets searched

This is a full list of the data searched in this report. If we have found results of note we will state "Identified". If no results of note are found, we will state "Not identified". Our intelligent filtering will hide "Not identified" sections to speed up your workflow.

Flooding

Risk of flooding from rivers and the sea	Identified
---	-------------------

Flood storage areas: part of floodplain	Not identified
---	----------------

Historical flood areas	Not identified
------------------------	----------------

Areas benefiting from flood defences	Not identified
--------------------------------------	----------------

Flood defences	Not identified
----------------	----------------

Proposed flood defences	Not identified
-------------------------	----------------

Surface water flood risk	Not identified
--------------------------	----------------

Groundwater flooding	Not identified
----------------------	----------------



Flood information

The Flood Risk Assessment section is based on datasets covering a variety of different flooding types. No inspection of the property or of the surrounding area has been undertaken by Groundsure or the data providers. The modelling of flood hazards is extremely complex and in creating a national dataset certain assumptions have been made and all such datasets will have limitations. These datasets should be used to give an indication of relative flood risk rather than a definitive answer. Local actions and minor variations, such as blocked drains or streams etc. can greatly alter the effect of flooding. A low or negligible modelled flood risk does not guarantee that flooding will not occur. Nor will a high risk mean that flooding definitely will occur. Groundsure's overall flood risk assessment takes account of the cumulative risk of river and coastal data, historic flood events and areas benefiting from flood defences provided by the Environment Agency/Natural Resources Wales (in England and Wales) and surface water (pluvial) and groundwater flooding provided by Ambient Risk Analytics. In Scotland the river and coastal flood models are also provided by Ambient Risk Analytics.

Risk of flooding from rivers and the sea

This is an assessment of flood risk for England and Wales produced using local data and expertise, provided by the Environment Agency (RoFRaS model) and Natural Resources Wales (FRAW model). It shows the chance of flooding from rivers or the sea presented in categories taking account of flood defences and the condition those defences are in. The model uses local water level and flood defence data to model flood risk.

The categories associated with the Environment Agency and Natural Resources Wales models are as follows:

RoFRaS (rivers and sea) and FRAW (rivers):

Very Low - The chance of flooding from rivers or the sea is considered to be less than 1 in 1000 (0.1%) in any given year.

Low - The chance of flooding from rivers or the sea is considered to be less than 1 in 100 (1%) but greater than or equal to 1 in 1000 (0.1%) in any given year.

Medium - The chance of flooding from rivers or the sea is considered to be less than 1 in 30 (3.3%) but greater than 1 in 100 (1%) in any given year.

High - The chance of flooding from rivers or the sea is considered to be greater than or equal to 1 in 30 (3.3%) in any given year.

FRAW (sea):

Very Low - The chance of flooding from the sea is considered to be less than 1 in 1000 (0.1%) in any given year.

Low - The chance of flooding from the sea is considered to be less than 1 in 200 (0.5%) but greater than or equal to 1 in 1000 (0.1%) in any given year.

Medium - The chance of flooding from the sea is considered to be less than 1 in 30 (3.3%) but greater than 1 in 200 (0.5%) in any given year.

High - The chance of flooding from the sea is considered to be greater than or equal to 1 in 30 (3.3%) in any given year.

Historic flood events

Over 86,000 events are recorded within this database. This data is used to understand where flooding has occurred in the past and provides details as available. Absence of a historic flood event for an area does not mean that the area has never flooded, but only that Environment Agency/Natural Resources Wales do not currently have records of flooding within the area. Equally, a record of a flood footprint in previous years does not mean that an area will flood again, and this information does not take account of flood management schemes and improved flood defences.

Surface water flooding

Ambient Risk Analytics surface water flood map identifies areas likely to flood following extreme rainfall events, i.e. land naturally vulnerable to surface water or "pluvial" flooding. This data set was produced by simulating 1 in 30 year, 1 in 100 year, 1 in 250 year and 1 in 1000 year rainfall events. The flood risks for these rainfall events are reported where the depth would be greater than the threshold for a standard property to modern building standards. Modern urban drainage systems are typically built to cope with rainfall events between 1 in 20 and 1 in 30 years, though older ones may even flood in a 1 in 5 year rainstorm event.



Proposed flood defences

The data includes all Environment Agency/Natural Resources Wales's projects over £100K that will change or sustain the standards of flood defence in England and Wales over the next 5 years. It also includes the equivalent schemes for all Local Authority and Internal Drainage Boards.

Flood storage areas

Flood Storage Areas may also act as flood defences. A flood storage area may also be referred to as a balancing reservoir, storage basin or balancing pond. Its purpose is to attenuate an incoming flood peak to a flow level that can be accepted by the downstream channel. It may also delay the timing of a flood peak so that its volume is discharged over a longer time interval. These areas are also referred to as Zone 3b or 'the functional floodplain' and has a 5% or greater chance of flooding in any given year, or is designed to flood in the event of an extreme (0.1%) flood or another probability which may be agreed between the Local Planning Authority and Environment Agency/Natural Resources Wales, including water conveyance routes. Development within Flood Storage Areas is severely restricted.

Groundwater flooding

Groundwater flooding is flooding caused by unusually high groundwater levels. It occurs as excess water emerging at the ground surface or within underground structures such as basements. Groundwater flooding tends to be more persistent than surface water flooding, in some cases lasting for weeks or months, and it can result in significant damage to property. This risk assessment is based on a 5m Digital Terrain Model (DTM) and 1 in 100 year and 1 in 250 year return periods.

Ambiental FloodScore™ insurance rating

The property has been rated as **Low** risk.

Ambiental's FloodScore™ risk rating gives an indicative assessment of the potential insurance risk classification from flooding, which can provide an indication of how likely it is that a property's policy will be ceded to Flood Re. The assessment is based on Ambiental's river, tidal and surface water flood data and other factors which some insurers may use in their assessment are not included.

Flood Re is a re-insurance scheme that makes flood cover more widely available and affordable as part of your residential property home insurance. Properties at higher risk of flooding may have the flood part of their policy ceded to Flood Re by their insurer. It is important to understand that Flood Re does not apply to all situations. Exclusions from Flood Re includes properties constructed after 1 January 2009; properties not within domestic Council Tax bands A to H (or equivalent); commercial properties, certain buy to let scenarios and buildings comprising four or more residential units. A full list of the exemptions can be found on the Flood Re website (<https://www.floodre.co.uk/can-flood-re-help-me/eligibility-criteria/>) ↗.

The Ambiental FloodScore™ insurance rating is classified into six different bandings:

Very High indicates a level of risk that may make it more likely that standard insurance premiums will be higher, or additional terms may apply to the provision of flood cover. There is a very high possibility that the cover for flooding at the property will be ceded into the Flood Re scheme, particularly if the property has flooded in the past.

High indicates a level of risk that may make it more likely that standard insurance premiums will be higher, or additional terms may apply to the provision of flood cover. There is a high possibility that the cover for flooding at the property will be ceded into the Flood Re scheme, particularly if the property has flooded in the past.

Moderate-High indicates a level of risk that may make it more likely that standard insurance premiums will be higher, or additional terms may apply to the provision of flood cover. There is a moderate possibility that the cover for flooding at the property will be ceded into the Flood Re scheme, particularly if the property has flooded in the past.

Moderate indicates a level of risk that may make it more likely that standard insurance premiums will be higher, or additional terms may apply to the provision of flood cover. There is a low possibility that the cover for flooding at the property will be ceded into the Flood Re scheme, unless the property has flooded in the past.

Low indicates a level of risk that is likely to mean standard cover and premiums are available for flood cover. There is a low possibility the cover for flooding at the property will be ceded into the Flood Re scheme, unless the property has flooded in the past.

Very Low indicates a level of flood risk that should not have any impact on the provision of flood cover for the property.



Conveyancing Information Executive and our terms & conditions

IMPORTANT CONSUMER PROTECTION INFORMATION

This search has been produced by Groundsure Ltd, Nile House, Nile Street, Brighton, BN1 1HW. Tel: 01273 257 755. Email: info@groundsure.com ↗. Groundsure adheres to the Conveyancing Information Executive Standards.

The Standards

- Conveyancing Information Executive Members shall act in a professional and honest manner at all times in line with the Conveyancing Information Executive Standards and carry out the delivery of the Search with integrity and due care and skill.
- Compliance with the Conveyancing Information Executive Standards will be a condition within the Conveyancing Information Executive Member's Terms and Conditions.
- Conveyancing Information Executive Members will promote the benefits of and deliver the Search to the agreed standards and in the best interests of the customer and associated parties.

Complaints Advice

If you have a query or complaint about your search, you should raise it directly with the search firm, and if appropriate ask for any complaint to be considered under their formal internal complaints procedure.

If you remain dissatisfied with the firm's final response, after your complaint has been formally considered, or if the firm has exceeded the response timescales, you may refer your complaint for consideration under The Property Ombudsman scheme (TPOs). The Ombudsman can award up to £5,000 to you if the Ombudsman finds that you have suffered actual financial loss and/or aggravation, distress or inconvenience as a result of your search provider failing to keep to the Standards.

Please note that all queries or complaints regarding your search should be directed to your search provider in the first instance, not to TPOs.

COMPLAINTS PROCEDURE: If you want to make a complaint, we will:

- acknowledge it within 5 working days of receipt
- normally deal with it fully and provide a final response, in writing, within 20 working days of receipt
- liaise, at your request, with anyone acting formally on your behalf

Complaints should be sent to:

Operations Director, Groundsure Ltd, Nile House, Nile Street, Brighton, BN1 1HW. Tel: 01273 257 755. Email: info@groundsure.com

↗ If you are not satisfied with our final response, or if we exceed the response timescales, you may refer the complaint to The Property Ombudsman scheme (TPOs): Tel: 01722 333306, E-mail: admin@tpos.co.uk ↗ We will co-operate fully with the Ombudsman during an investigation and comply with their final decision.

Groundsure's Terms and Conditions can be viewed online at this link: www.groundsure.com/terms-and-conditions-april-2023/ ↗

Important consumer protection information

All of the advice and reports that Groundsure produces are covered by a comprehensive Remediation Contribution policy to ensure customers are protected, see www.groundsure.com/remediation ↗ for full details.

Data providers

Groundsure works with respected data providers to bring you the most relevant and accurate information in your Flood report. To find out who they are and their areas of expertise see www.groundsure.com/sources-reference ↗.



[Back to Summary](#)

Contact us with any questions at:
info@groundsure.com ↗
01273 257 755

Ref: GS-9505179
Your ref: Flood report
Grid ref: 549688 221621