

©Crown Copyright and database rights 2016 OS 100019980

LOCATION PLAN

PILGRIMS FARM STABLES






Scale: 1:2500 @ A3

Drawing Number: 6252-PL01 Rev 01 | August 2023 | Drawn By: AM



Scale 1:2500

Key

-  Site boundary
-  Application site
-  Existing neighbours building footprint
-  Existing on-site building footprints
-  Proposed stables to be modified

ADAM ARCHITECTURE
www.adamarchitecture.com contact@adamarchitecture.com