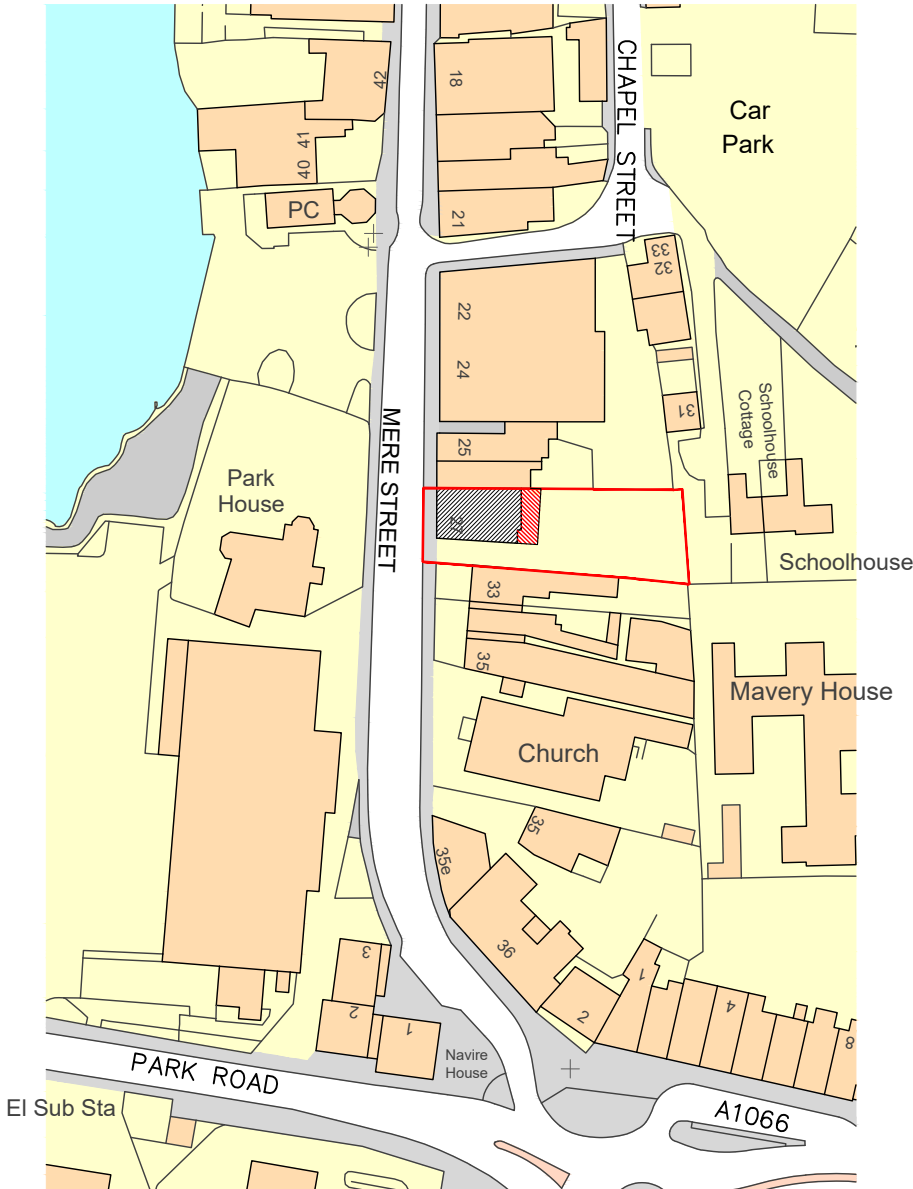
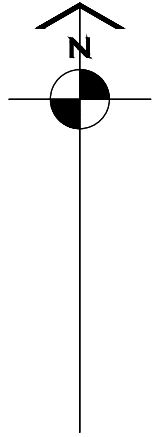


REVISION	AMENDMENTS	DATE	CHKD


APPLICATION SITE

**27 Mere Street,
Diss, Norfolk
IP22 4AD**

Site Area 572m² (0.057Ha)



Ordnance Survey, (c) Crown Copyright 2023. All rights reserved. Licence number 100022432



Location Plan

27 Mere Street, Diss, Norfolk. IP22 4AD

HATTRELL LLP

Suite E, Kings Court, Railway Street, ALTRINCHAM CHESHIRE WA14 2RD
TELEPHONE 0161 820 4207
e-mail: design@hattrell.co.uk / www.hattrell.co.uk

5334-LP-08

Scale 1:1250 @ A4