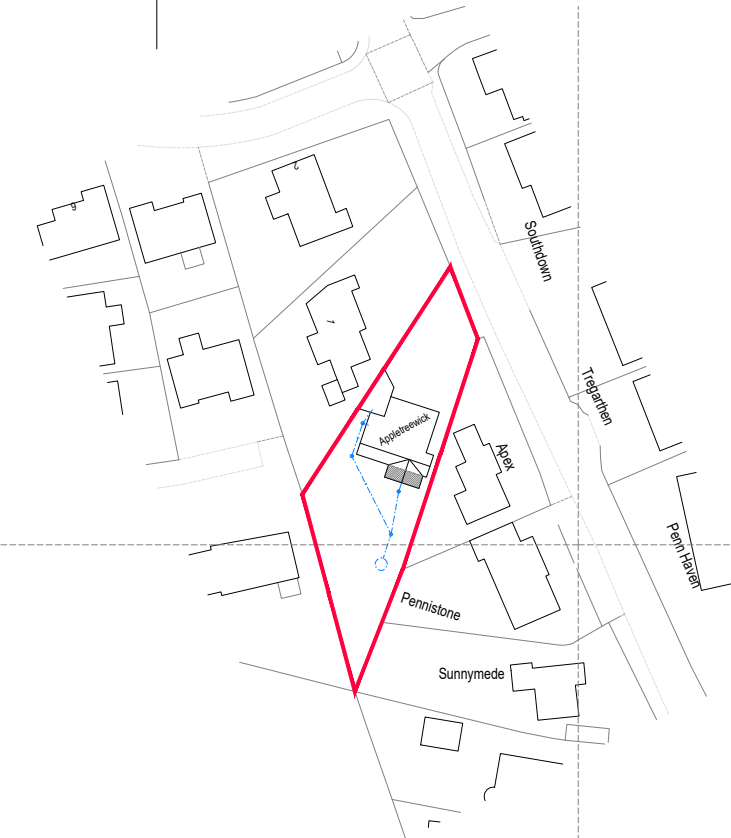
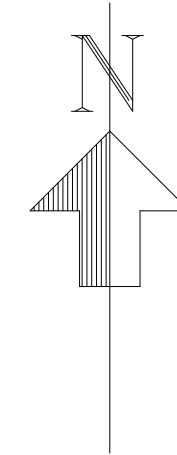


Use figured dimensions only for construction purposes.
 All dimensions to be checked on site and any discrepancies reported before proceeding.
 This Drawing to be read in conjunction with all other drawings, specifications and structural engineer's calculations for the project.

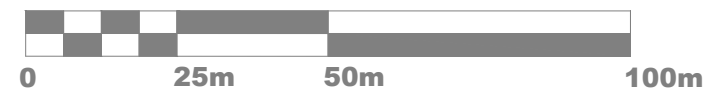


Mapping contents © Crown copyright and database rights 2023 Ordnance Survey 100035207

LOCATION PLAN 1:1250

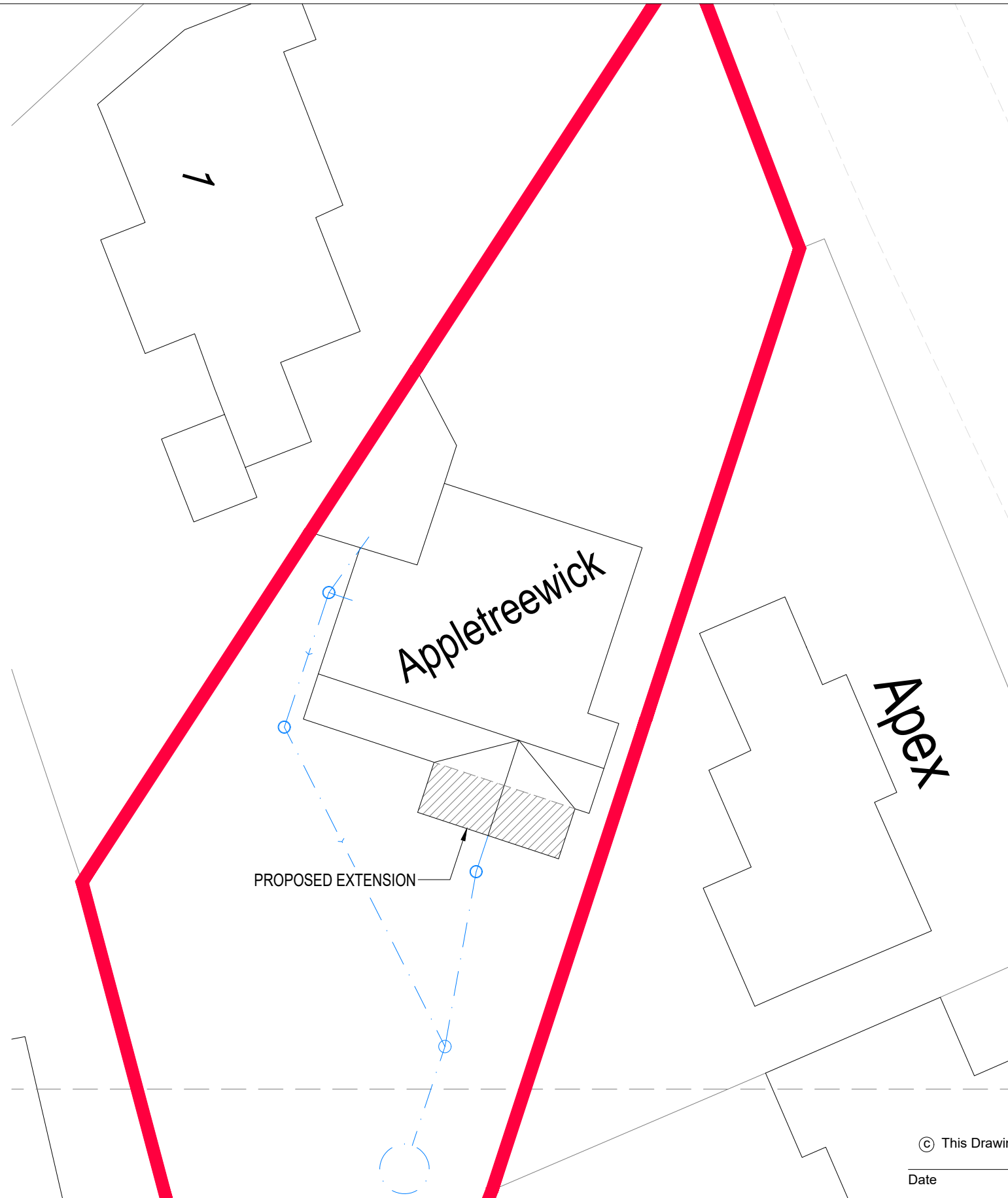
Ordnance Survey Paper Map Copying Licence: 100054359

SCALE BAR 1:1250



© This Drawing is Copyright Note: Drawing to be printed at A3 size for correct scale

Date	Scale	Job Description/Location/Client	
AUG 2023	AS SHOWN	PROPOSED EXTENSION AND INTERNAL ALTERATIONS	
	Drawing No.	Revision	APPLETREEWICK
	00-1	-	WADEBRIDGE ROAD St. TUDY BODMIN
Philip Hawkey Architectural Design			CORNWALL PL30 3ND
Tel: St. Austell 824948			MR & MRS C. MEDWAY



BLOCK PLAN 1:200

SCALE BAR 1:200

