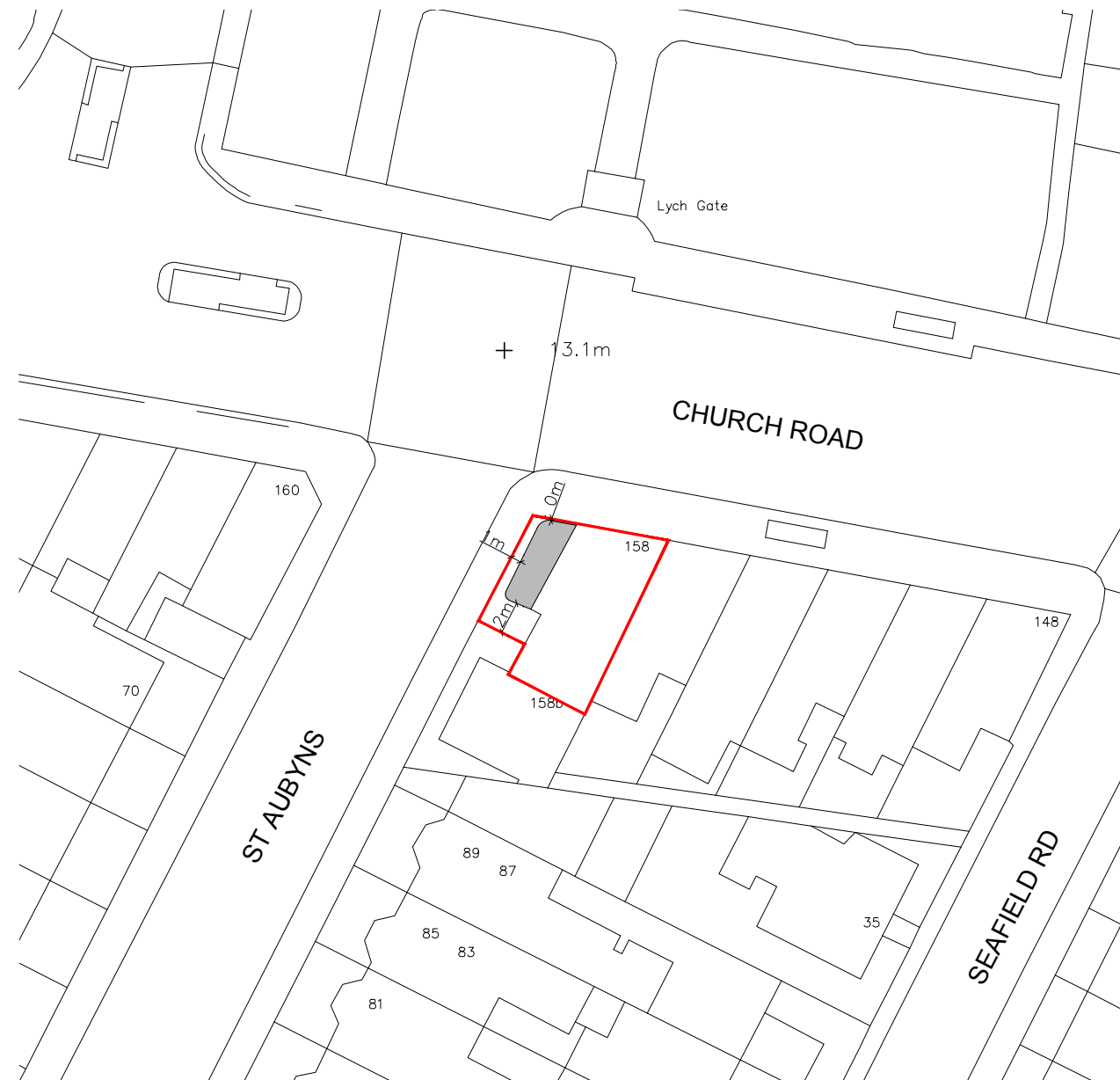
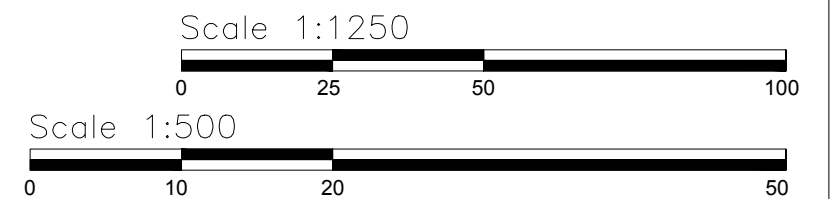
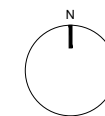


LOCATION PLAN
SCALE 1:1250



BLOCK PLAN
SCALE 1:500



Ordnance Survey (c) Crown Copyright 2023. All rights reserved. Licence number 100022432

NOTES: RED LINE – DEPICTS BOUNDARY OF APPLICATION SITE	STAGE: PLANNING	TITLE: LOCATION AND BLOCK PLAN	DRAWING NO. 05	DATE: 11.11.23
	STATUS: EXISTING AND PROPOSED	SITE: 158 CHURCH ROAD – HOVE	SCALE: 1:1250; 1:500	REVISION: –