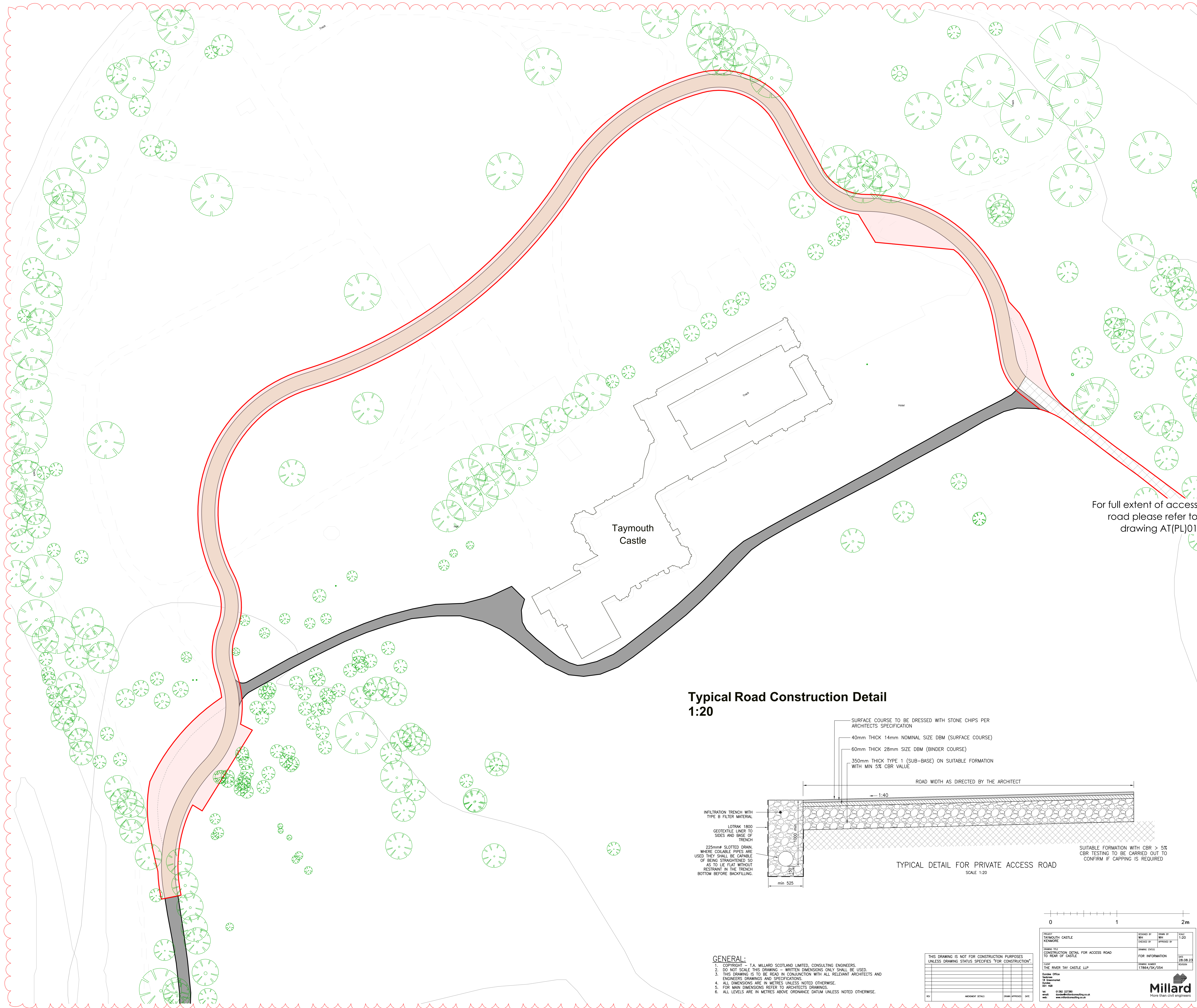


# Proposed New Access Track

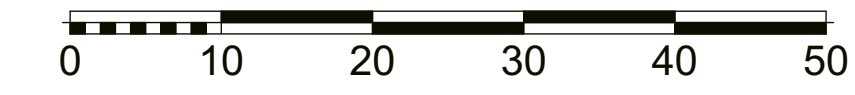
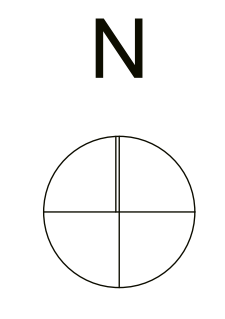
Proposed Site Plan  
1:500

**LEGEND:**

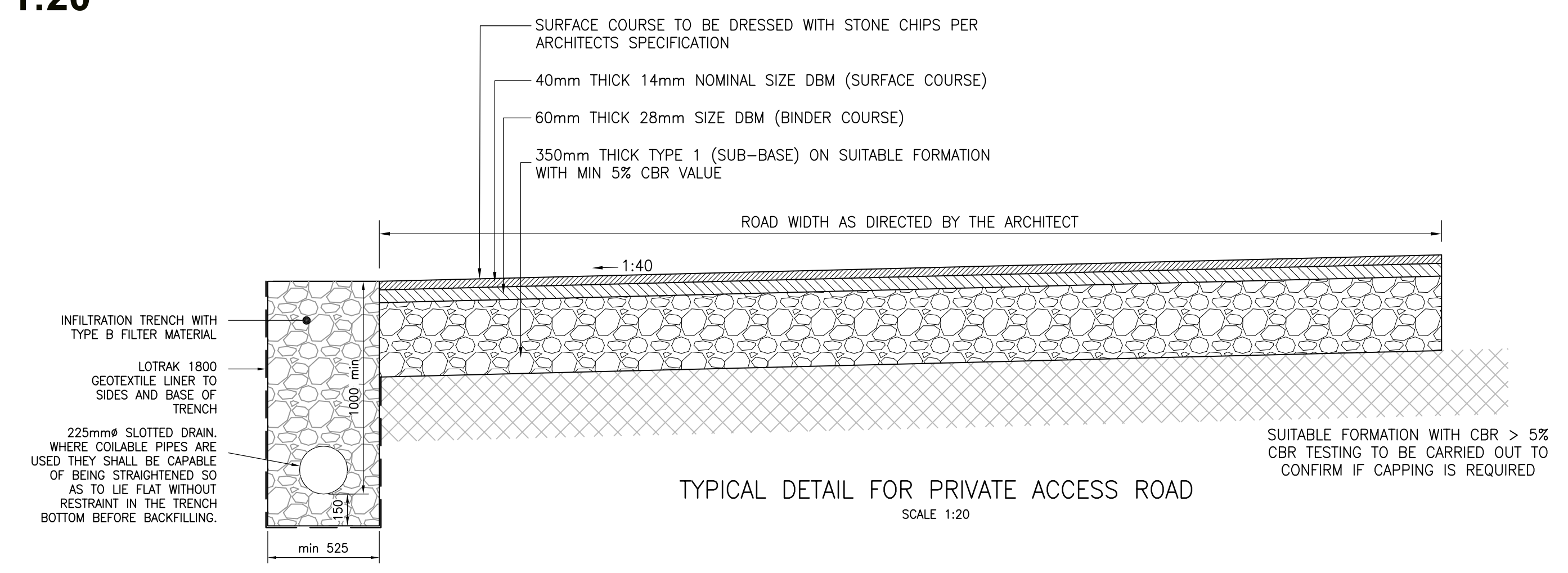
- Site Boundary - Developable Area (0,57ha)
- Proposed New Road
- Existing Road Within Application Boundary
- Existing Road
- Existing Trees To Be Retained



For full extent of access road please refer to drawing AT(PL)01



## Typical Road Construction Detail 1:20



- GENERAL:**
1. COPYRIGHT - T.A. MILLARD SCOTLAND LIMITED, CONSULTING ENGINEERS.
  2. DO NOT SCALE THIS DRAWING - WRITTEN DIMENSIONS ONLY SHALL BE USED.
  3. THIS DRAWING IS TO BE READ IN CONJUNCTION WITH ALL RELEVANT ARCHITECTS AND ENGINEERS DRAWINGS AND SPECIFICATIONS.
  4. ALL DIMENSIONS ARE IN METRES UNLESS NOTED OTHERWISE.
  5. FOR MAIN DIMENSIONS REFER TO ARCHITECTS DRAWINGS.
  6. ALL LEVELS ARE IN METRES ABOVE ORDNANCE DATUM UNLESS NOTED OTHERWISE.

THIS DRAWING IS NOT FOR CONSTRUCTION PURPOSES UNLESS DRAWING STATUS SPECIFIES 'FOR CONSTRUCTION'

TAYMOUTH CASTLE		DESIGNED BY	DATE
KENMORE		DRAWN BY	1:20
CONSTRUCTION DETAIL FOR ACCESS ROAD TO REAR OF CASTLE		FOR INFORMATION	28.08.23
THE RIVER TAY CASTLE LIP		SCALE	1:20
17864/24/254		DATE	28.08.23

Scale: 1:20  
 0 1 2m

**Millard**  
More than civil engineers

