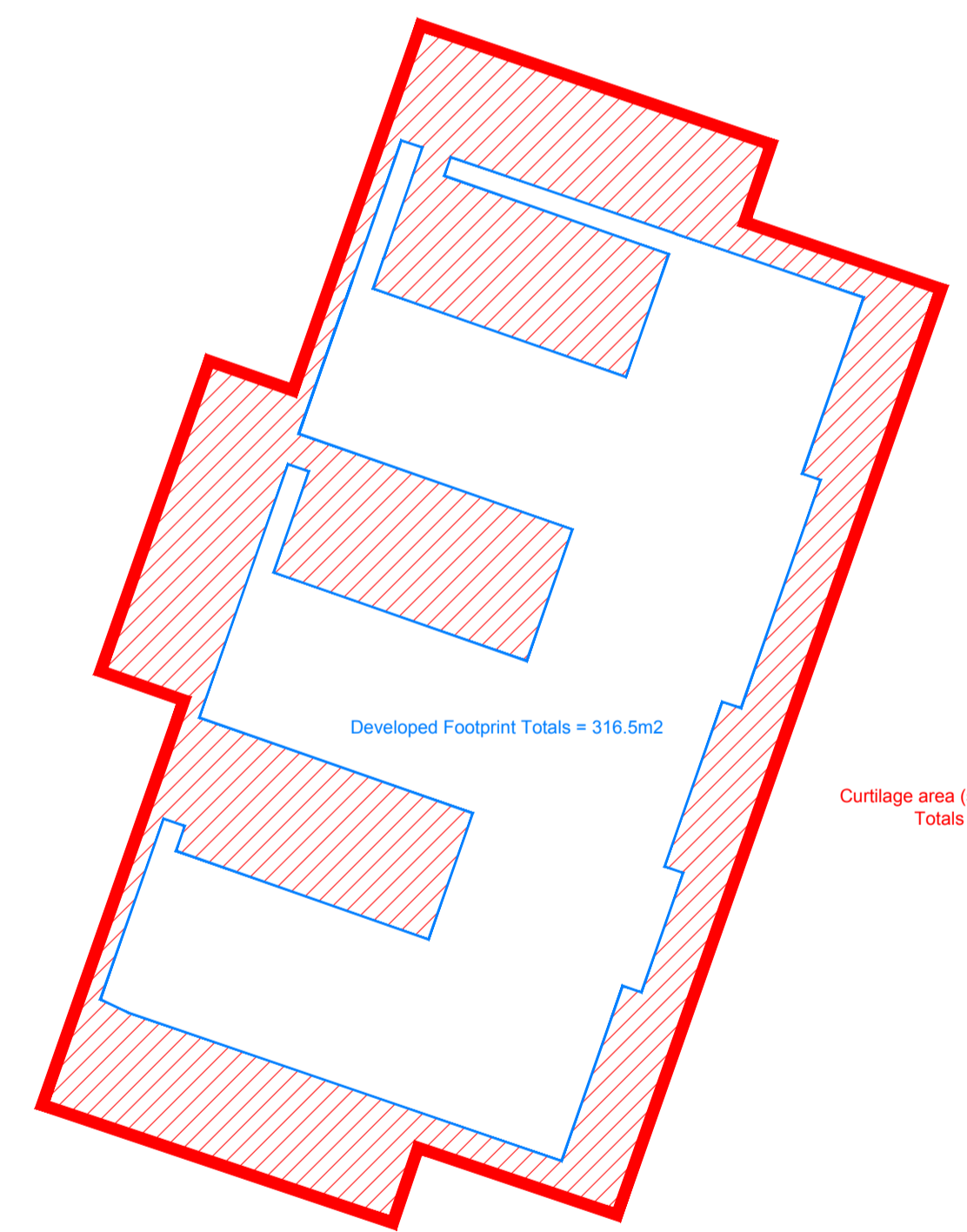
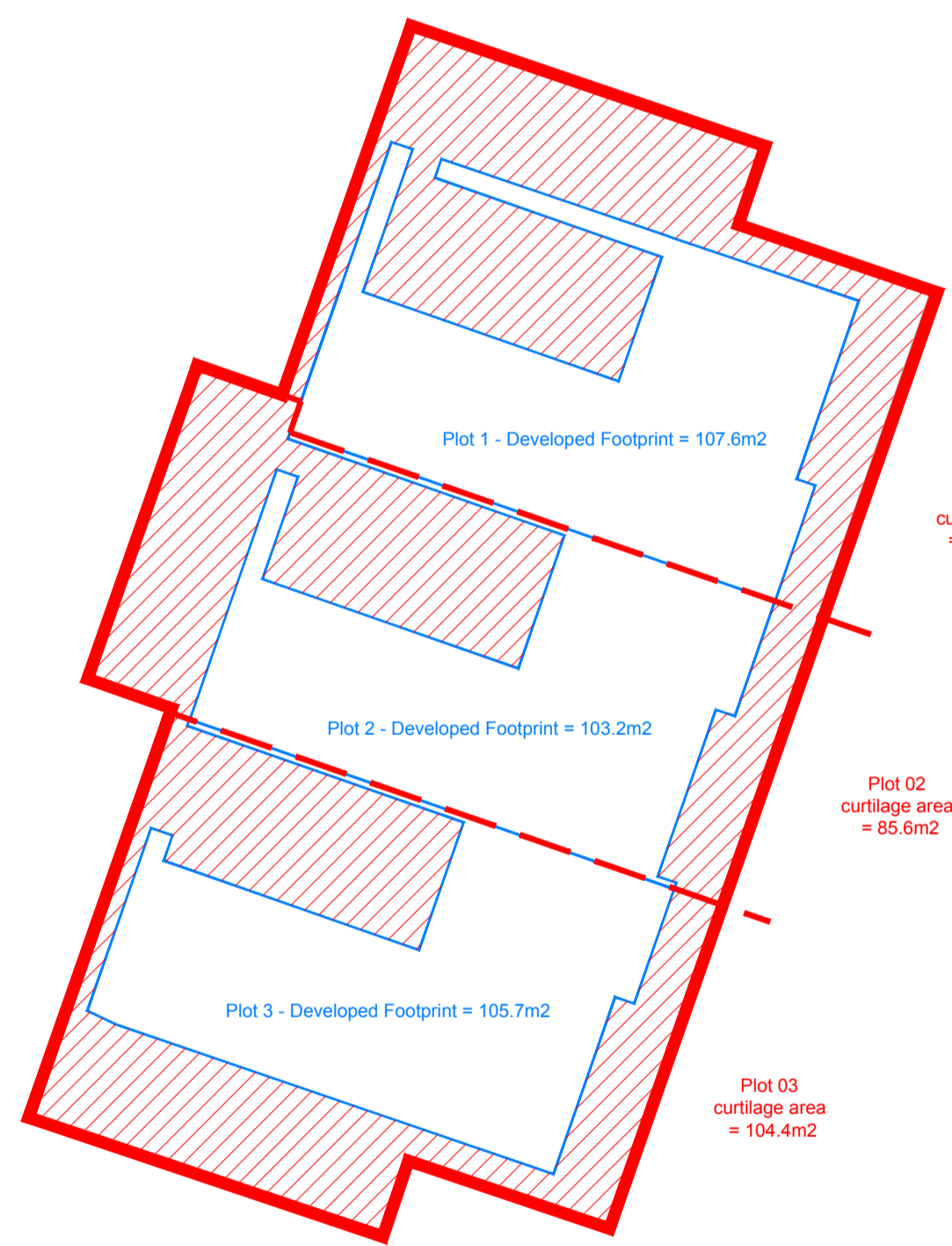




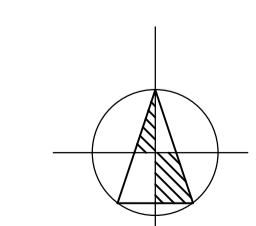
Area Keys Below:



Plot specific:
 Developed footprint (shown blue hatched above)
 Curtilage area (shown red hatched above)
 Plot 1 Curtilage = 8.1m² less than (plot specific developed footprint)
 Plot 2 Curtilage = 17.6m² less than (plot specific developed footprint)
 Plot 3 Curtilage = 1.3m² less than (plot specific developed footprint)

Overall:
 Developed footprint (shown blue hatched above)
 Totals = 316.5m²
 Curtilage area (shown red hatched above)
 Totals = 289.5m²
 Curtilage Totals = 27m² less than the Developed Footprint

G	09.11.23	Boundary amended
F	31.10.23	Boundary amended
E	26.10.23	Additional info added
D	05.10.23	Adjusted to clients comments
C	05.10.23	Adjusted to clients comments
B	04.09.23	Adjusted to clients comments
A	29.08.23	Area diagram added



client	Alison Gulliver	date	08.23
project	Lower Farm, Hillesden	scale	1:200 @ A1
title	Proposed site plan	drawn	JWR
dwg no.	0080 PA 001 G	check	CMR

do not scale from this drawing use dimensions only at discrepancies to be reported to the architect.
 copyright reserved. This drawing may only be used for the client and location specified. It may not be copied or disposed to any third party without prior written permission from brink architects ltd.

© info@brinkarchitects.co.uk | t: 01280 850757
 www.brinkarchitects.co.uk
 the studio, friday's barn, crowfield, northants, nn13 5tw

1:200 0 5 10m

