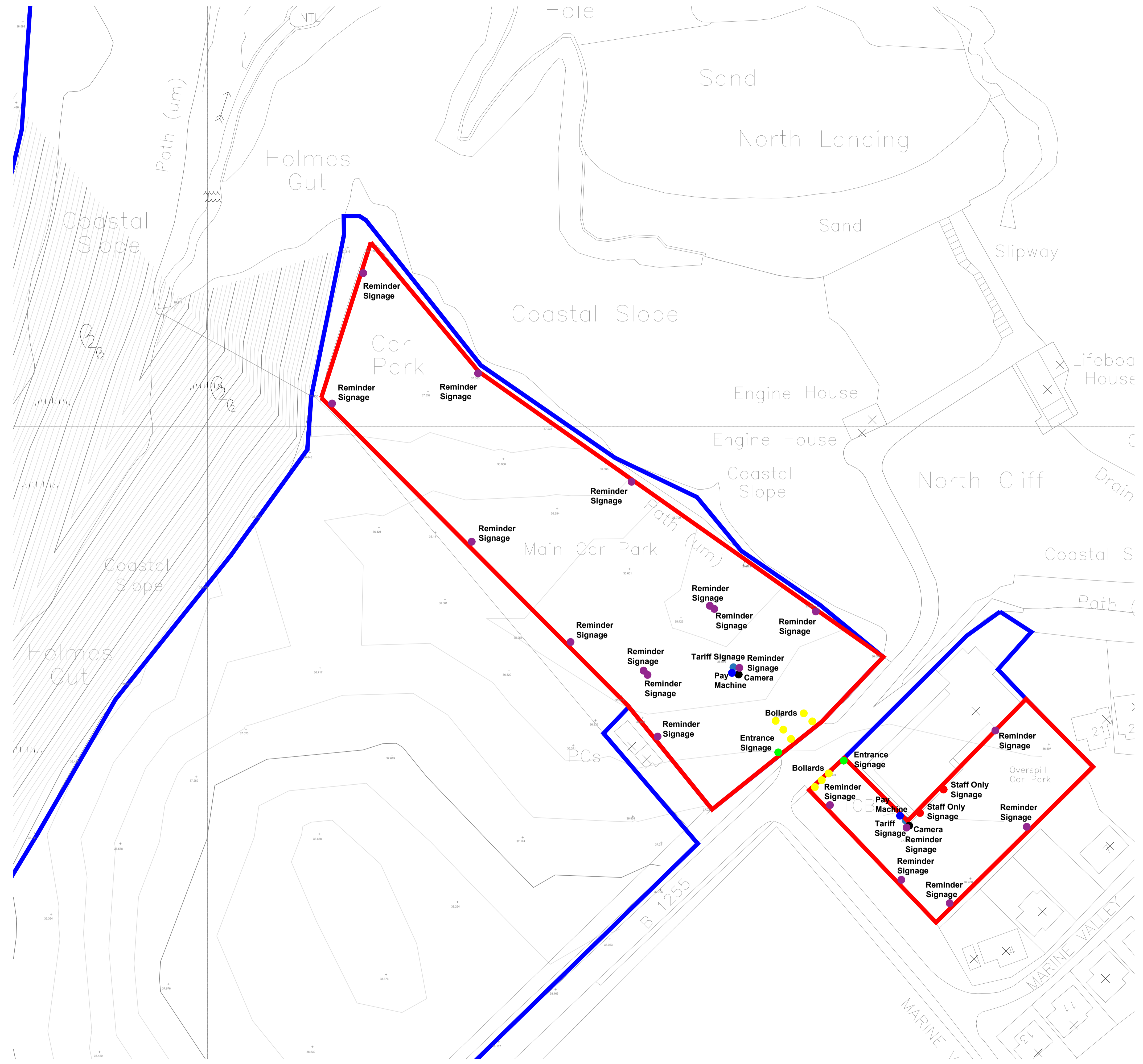
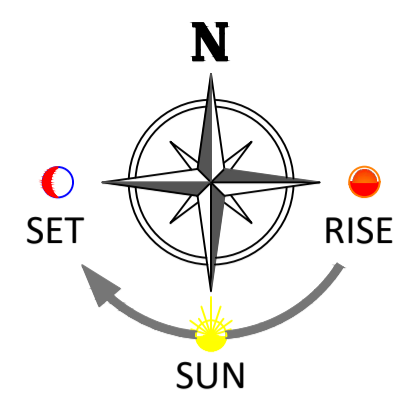
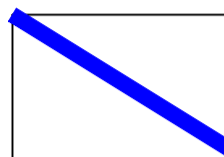
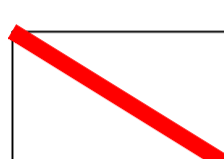
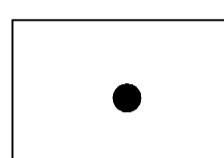
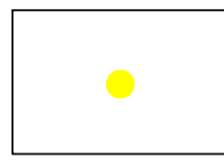
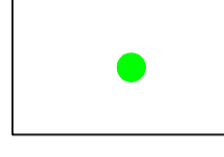


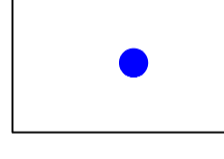
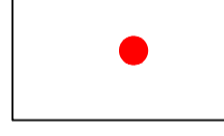
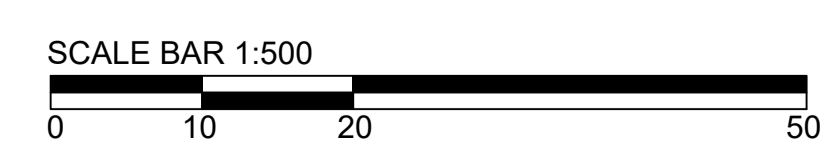


Copyright.
 This drawing is the property of Bourne Leisure Ltd. Its copyright and design content is reserved by them and the drawing is issued on the condition that it is not copied, reproduced, retained or disclosed to any other unauthorised person, either wholly or in part without the consent of Bourne Leisure Ltd.
 Verify all dimensions on site before commencing any work.
 All dimensions are in mm's unless otherwise stated.
 Report any alterations or omissions to the Designer. This drawing incorporates information from other professions. Bourne Leisure Ltd. cannot accept responsibility for the integrity and accuracy of such information. Any clarification and/or additions that are required appertaining to such information should be sought from the relevant profession or their appointed representative.



Legend

-  Ownership Boundary
-  Application Site Boundary(0.78Ha)
-  ANPR Cameras
-  Bollards
-  Entrance Signage
-  Reminder Signage
-  Tariff Signage
-  Pay Machine
-  Staff Only Signage



Rev	Date	Details	By
			
Park Design Support			
Head Office 1 Park Lane Hemel Hempstead Hertfordshire HP2 4YL Tel : 01442 230300			
Park			
Thornwick Bay			
Project			
North Landings Car Park ANPR Cameras, Bollards and Signage			
Drawing Name			
Site Plan: Proposed			
Status			
Planning			
Scale	Date		
1:500 @A1	August 2023		
Drawn By	Checked By		
LCD			
Drawing No.	Revision		
TW/LD06/02			