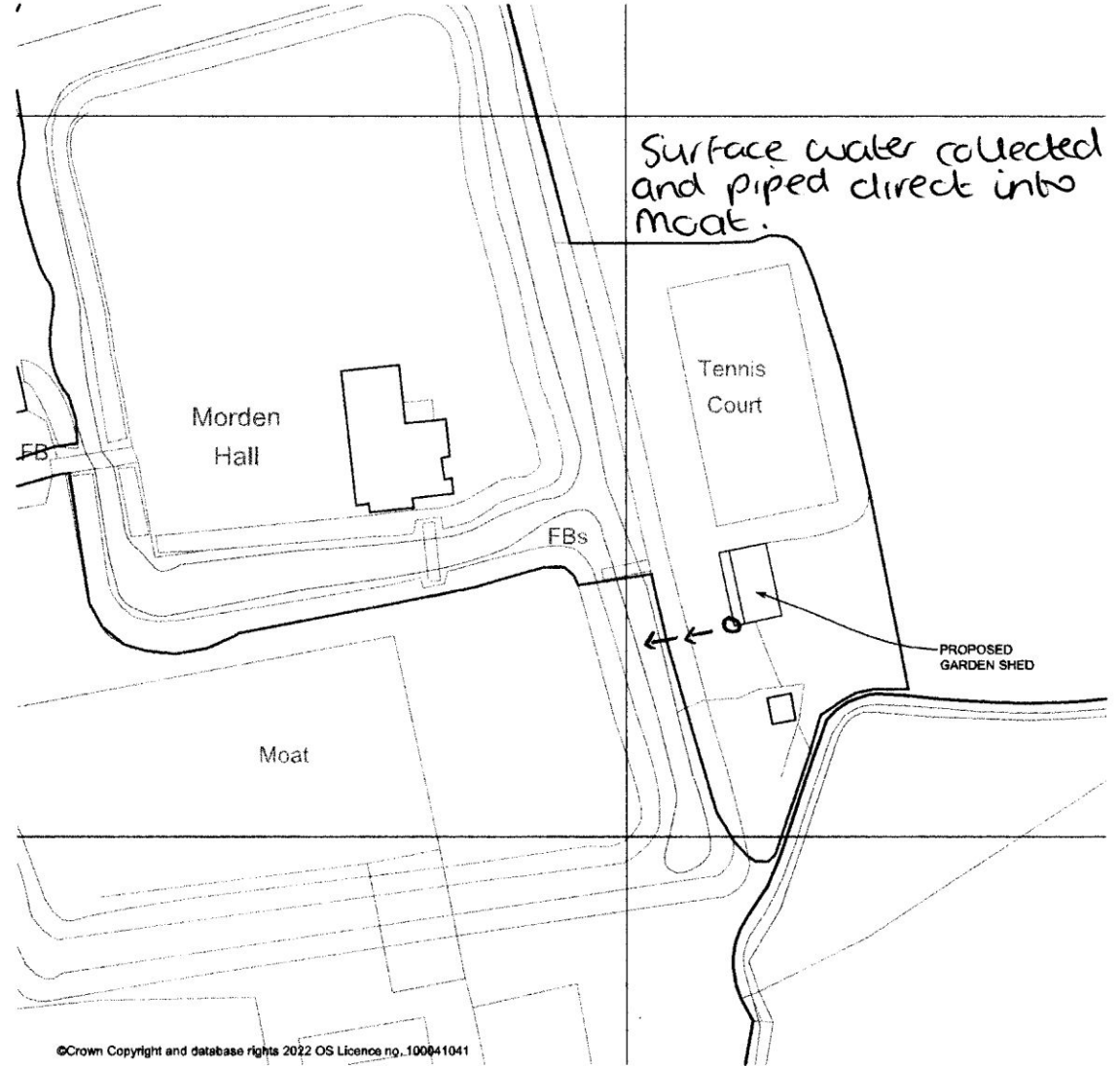


©Crown Copyright and database rights 2022 OS Licence no. 100041041

**LOCATION PLAN**

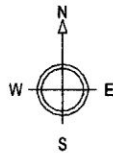
Scale: 1:2500



©Crown Copyright and database rights 2022 OS Licence no. 100041041

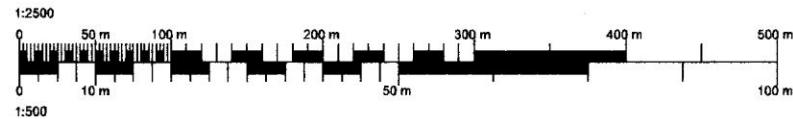
**BLOCK PLAN**

Scale: 1:500



SITE LOCATION

- NOTES:**
1. Use written dimensions only. All dimensions to be checked on site and any discrepancies reported to ACORUS immediately. If in doubt ask.
  2. Where relevant, significant hazards have been identified on the drawing. Hazards which should be obvious to a competent contractor or unforeseeable have not been identified.
  3. This drawing is confidential and remains the exclusive property of ACORUS.
  4. Ordnance Survey Paper Map Copying Licence Number: 100039456.
- © ACORUS Rural Property Services Ltd.



RC	23/2/23	RED LINE ALTERED	EB	LG
FB	18/11/22	BLUE AND RED LINE ACCESS ADDED	EB	LG

NORRIS  
MORDEN HALL  
SGB OJE

**SITE LOCATION & BLOCK PLAN  
PROPOSED GARDEN SHED**

AS SHOWN	@A2	10/22	EB	BB
NMH/BB22/163		100_02		



acorus.co.uk

Planning, Design, Project