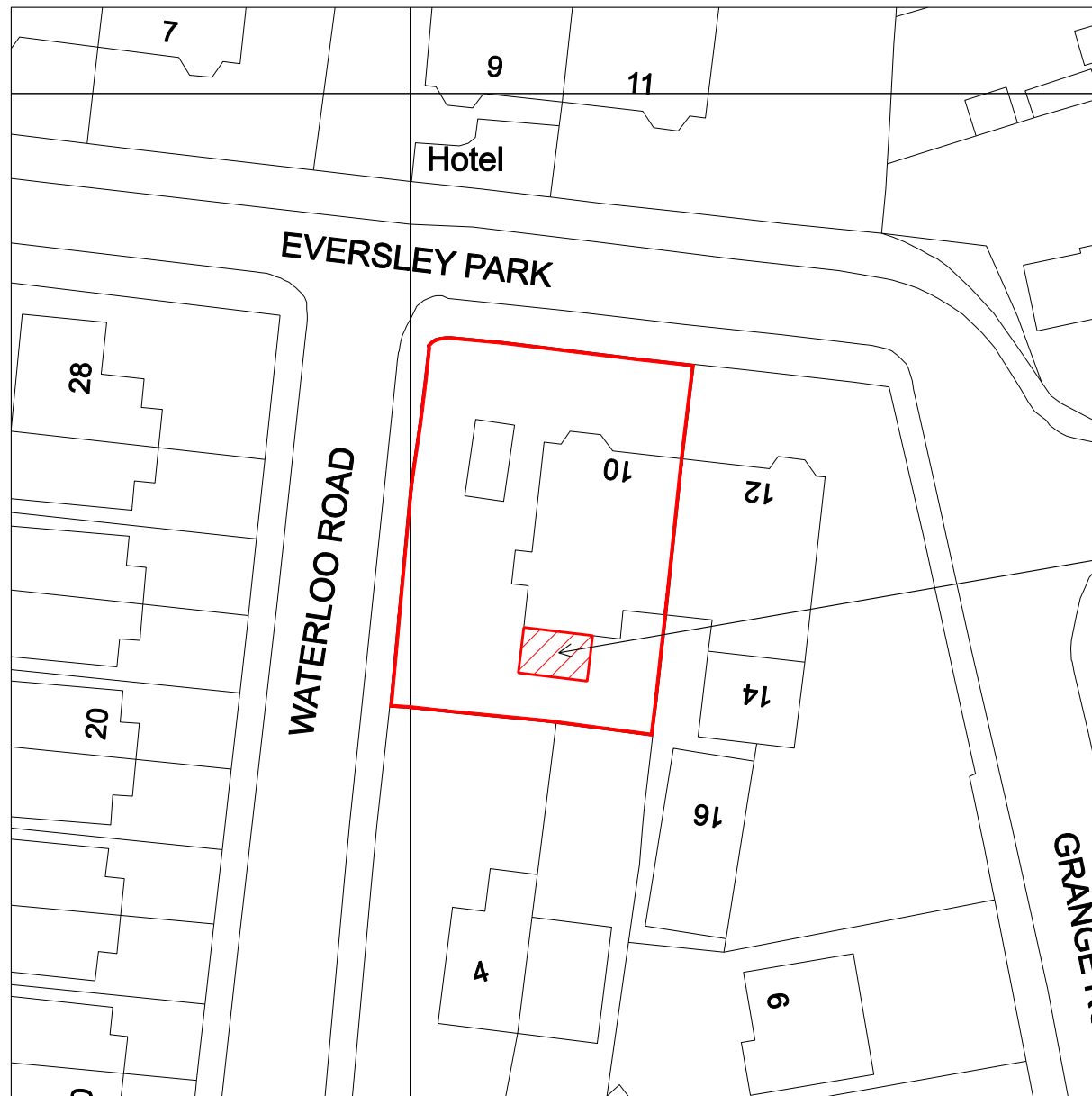
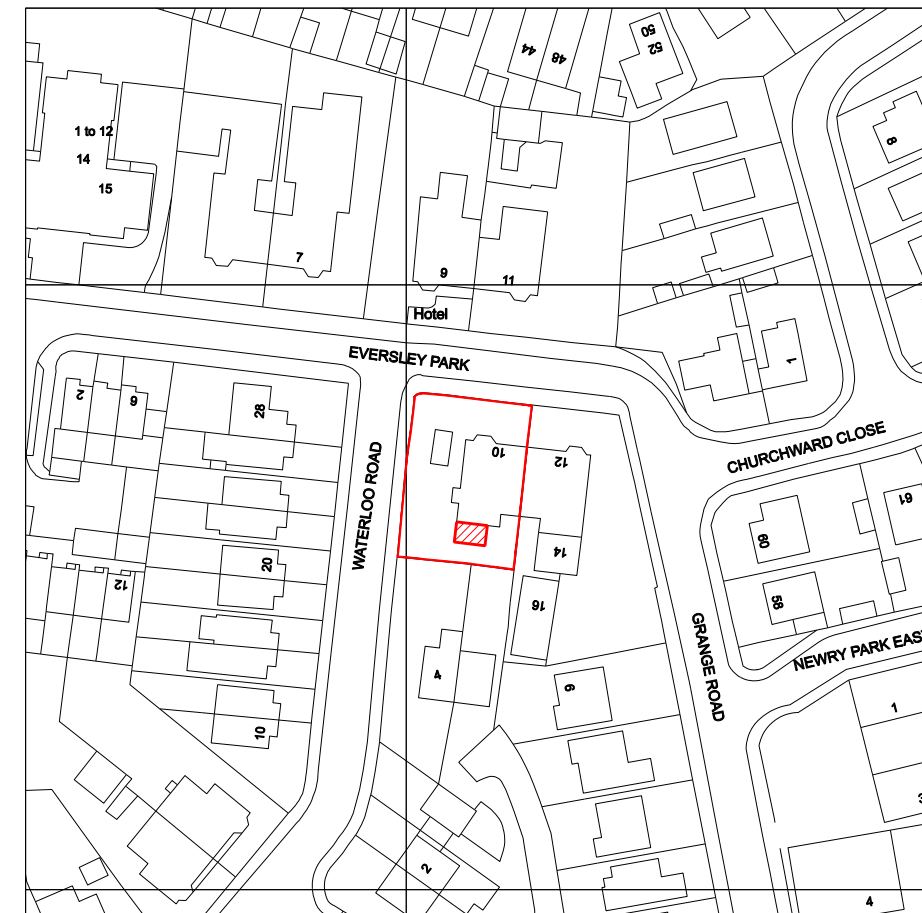


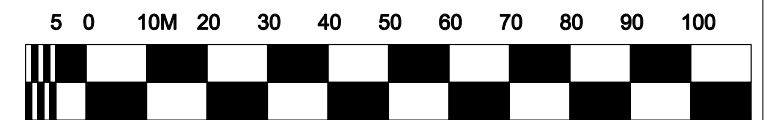
COPYRIGHT: ALL RIGHTS RESERVED.  
 THIS DRAWING MUST NOT BE REPRODUCED WITHOUT PERMISSION.  
 DO NOT SCALE FROM THIS DRAWING.  
 DIMENSIONS ARE IN MILLIMETRES UNLESS OTHERWISE STATED.



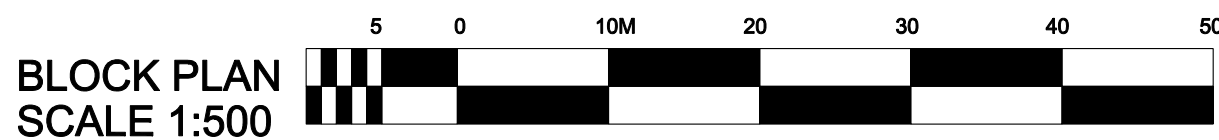
REAR EXTENSION



**SITE LOCATION PLAN**  
**SCALE 1:1250**




SCALE BAR 1:1250



**BLOCK PLAN**  
**SCALE 1:500**

SCALE BAR 1:500



NORTH

12 Axis Court, Riverside  
 Business Park,  
 Millard Way,  
 Swansley, SA7 0AJ  
 TEL : 01792 791100  
 FAX : 01792 641110  
 contactus@hurleyanddaves.co.uk  
 www.hurleyanddaves.co.uk

206 High Street,  
 Blackwood, Caerphilly,  
 NP12 1AJ  
 TEL : 01495 225281

This drawing must not be scaled, figured dimensions and levels should be used. any inaccuracies must be notified to the architect.

THIS DRAWING IS COPYRIGHT

Revisions:

Rev	Date	Init	Description

DRAWING STATUS.

Drawing No.

Rev.

HD4996C.PA05

Ordnance Survey, Crown Copyright @ 2023,  
 All Rights Reserved License No. 100035409

Client: IVOLE  
 Project: 10 EVERSLEY PARK,  
 CHESTER. CH2 2AJ  
 Title: BLOCK/LOCATION PLAN

Scale: 1:500/1250 @ A3  
 Date: 09.2023  
 Drawn: CAD  
 Checked:  
 Approved: