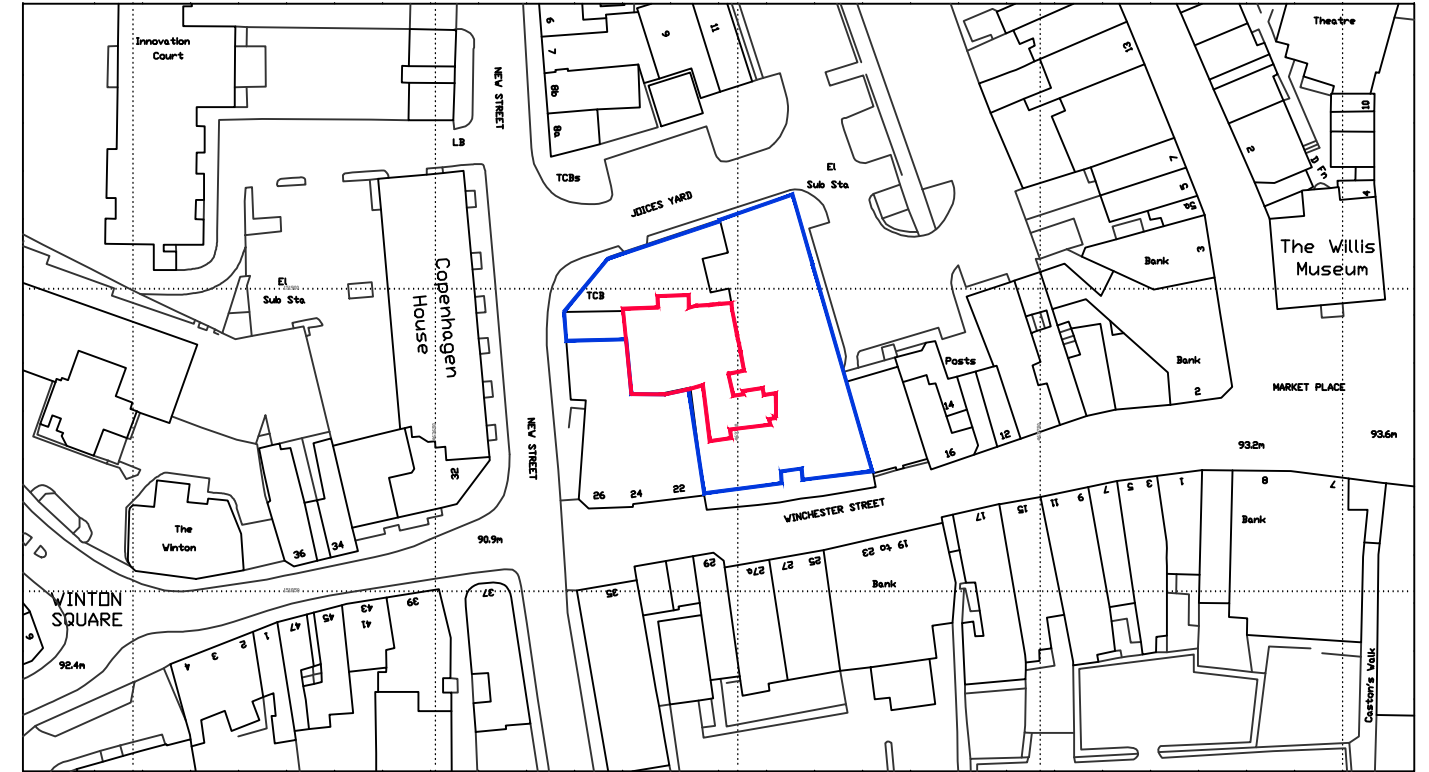
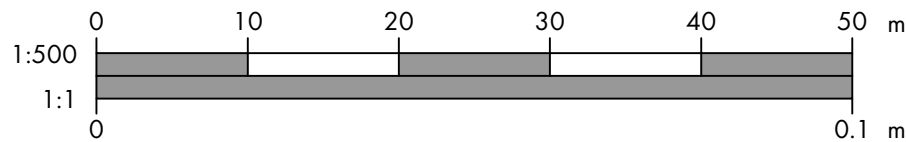
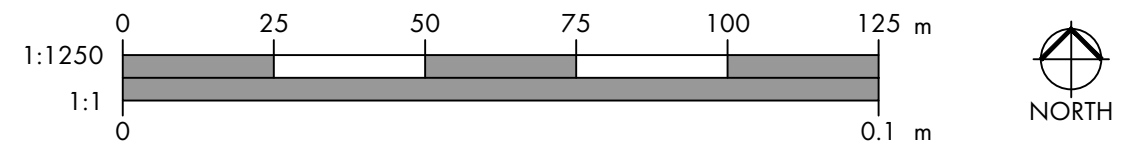


BLOCK PLAN 1:500



LOCATION PLAN 1:1250



**PLANNING DOCUMENT**

B	Red line boundary altered to include	25/03/20	DW
A	Updated for planning	06/03/20	DW
<b>Originator</b>	<b>Approved</b>	<b>Date</b>	<b>Scale</b>
DW		01.07.19	As noted @ A3
<b>Drawing No.</b>	<b>Rev.</b>	<b>Sheet No.</b>	
<b>5580-006</b>	<b>B</b>	<b>1/1</b>	