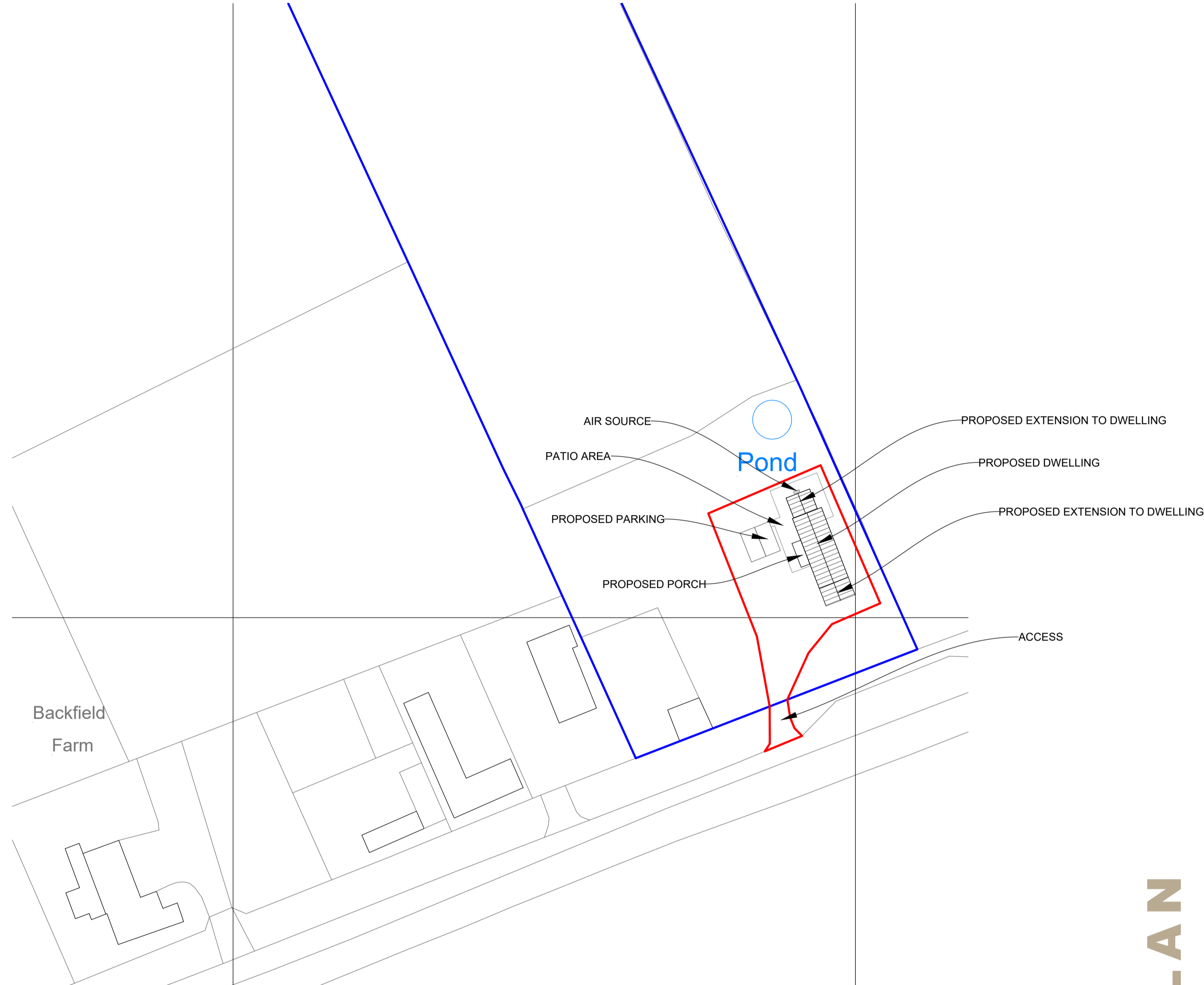
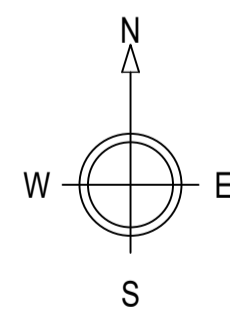


©Crown Copyright and database rights 2023 OS Licence no. 100041041

LOCATION PLAN
Scale 1:1250



©Crown Copyright and database rights 2023 OS Licence no. 100041041

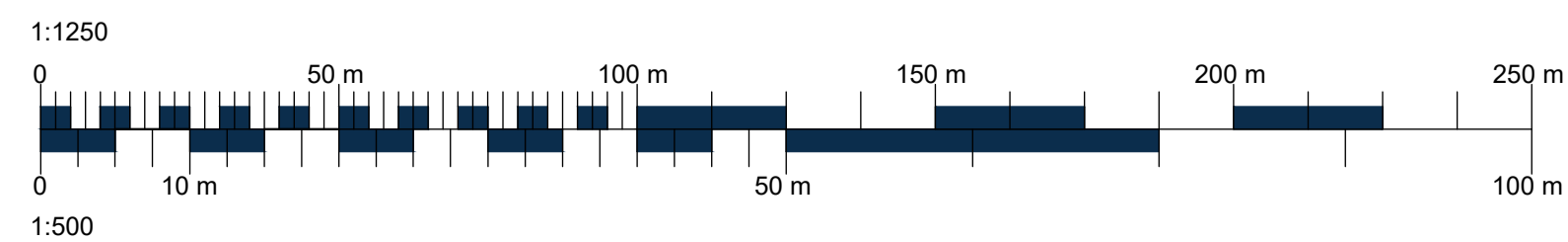
BLOCK PLAN
Scale 1:500

NOTES:

1. Use written dimensions only. All dimensions to be checked on site and any discrepancies reported to ACORUS immediately. If in doubt ask.
2. Where relevant, significant hazards have been identified on the drawing. Hazards which should be obvious to a competent contractor or unforeseeable have not been identified.
3. This drawing is confidential and remains the exclusive property of ACORUS.



© ACORUS Rural Property Services Ltd.



- Ownership Boundary
- Site Boundary

Rev	Date	Description	Dwn	Chk
		Amendment	Drawn	Checked

PROJECT				
PARTNER				
LAND EAST OF BUNGLARS HALL				
MK17 0LA				
TITLE				
CONVERSION AND EXTENSION TO DWELLING				
SITE PLAN				
SCALE	DATE	DRAWN BY	CHECKED BY	
AS SHOWN @A1	11/23	CF	BB	
JOB NO.	DRAWING NO.	REVISION		
PLE/BB23/02	100_01			



SITE PLAN