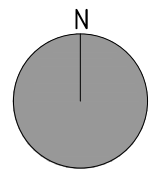
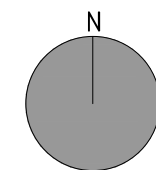
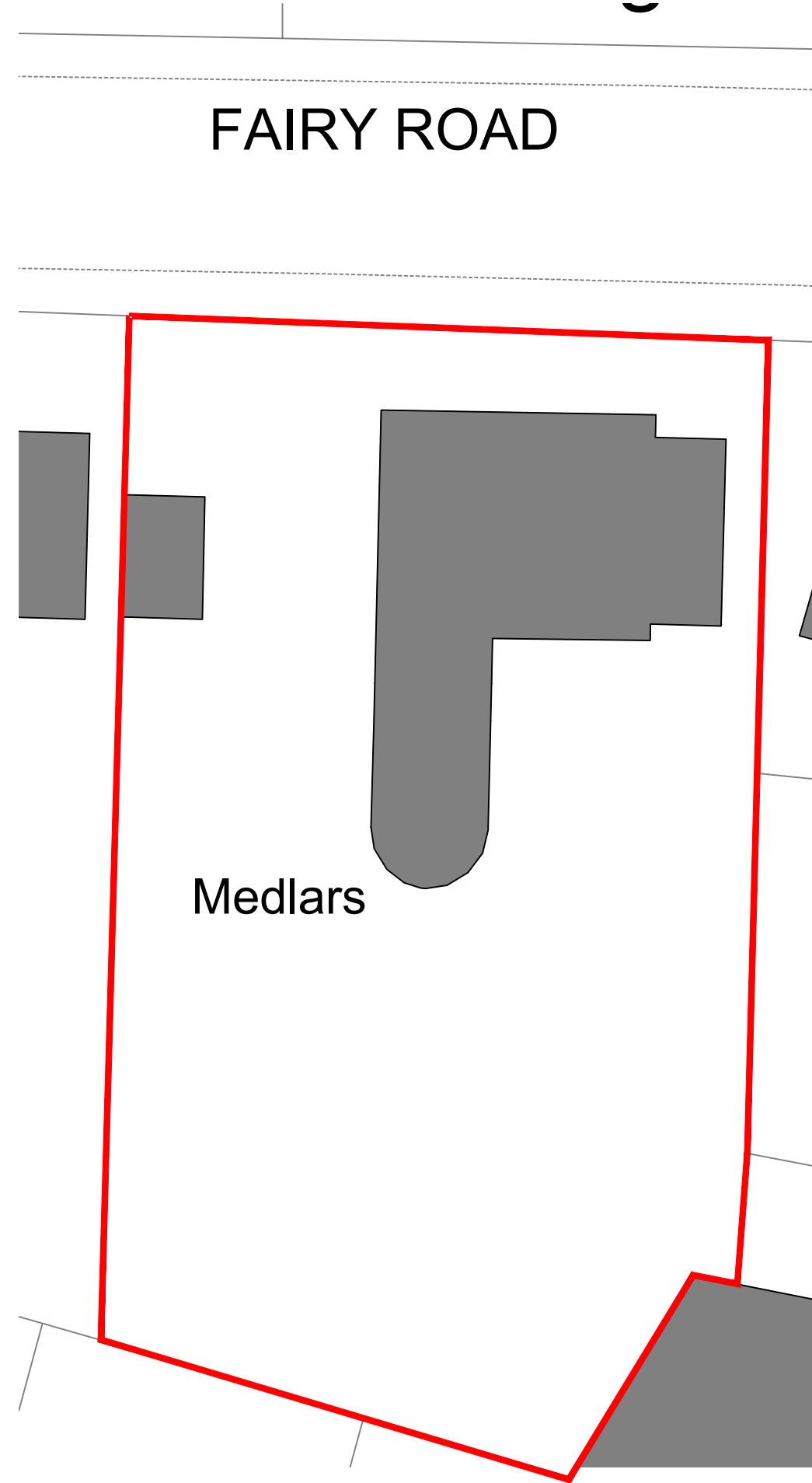
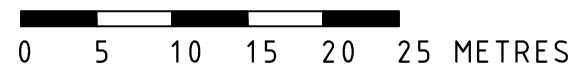




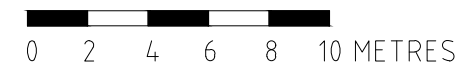
© Crown copyright 2023 Ordnance Survey 100053143



EXISTING SITE LOCATION PLAN  
SCALE 1:500 @ A3



EXISTING BLOCK PLAN  
SCALE 1:250 @ A3



NOTES: THIS DRAWING IS THE COPYRIGHT OF MODH DESIGN LTD. IT MAY NOT BE COPIED, ALTERED OR REPRODUCED WITHOUT WRITTEN AUTHORITY. THE USE OF THIS DRAWING BY THIRD PARTIES IS ENTIRELY AT THEIR OWN RISK.

THE DRAWING MUST NOT BE SCALED. ALL LEVELS AND DIMENSIONS MUST BE CHECKED ON SITE. FIGURED DIMENSIONS MUST BE CHECKED ON SITE. FIGURED DIMENSIONS SHOULD BE TAKEN IN PREFERENCE TO SCALED DIMENSIONS.

FOR PLANNING APPLICATION  
SUBMISSION PURPOSES ONLY

 LINE DENOTES SITE  
APPLICATION BOUNDARY

REVISIONS: DATE: NOTE:



A | STUDIO 1, NEW BARN FARM, SUN HILL, CALBOURNE, IOW PO30 4JA  
T | 01983 555051  
W | WWW.MODHDESIGN.CO.UK  
E | HELLO@MODHDESIGN.CO.UK

CLIENT:  
MR & MRS LUDWIG

PROJECT:  
PROPOSED GARDEN STUDIO TO MEDLARS, FAIRY ROAD, SEAVIEW, ISLE OF WIGHT, PO34 5HF

DRAWING TITLE:  
EXISTING SITE LOCATION & BLOCK PLAN

SCALE: DATE: DRAWN:  
VARIOUS @A3 NOVEMBER 23 SM

STAGE: CHECKED BY:  
PLANNING APPLICATION CC

JOB NUMBER: DRAWING NUMBER: REVISION:  
MDA241 PL01 .