
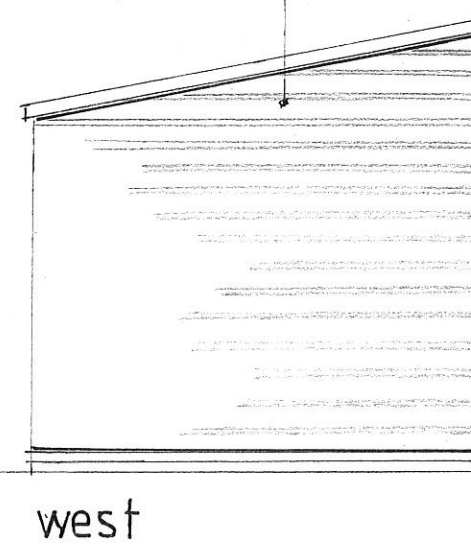
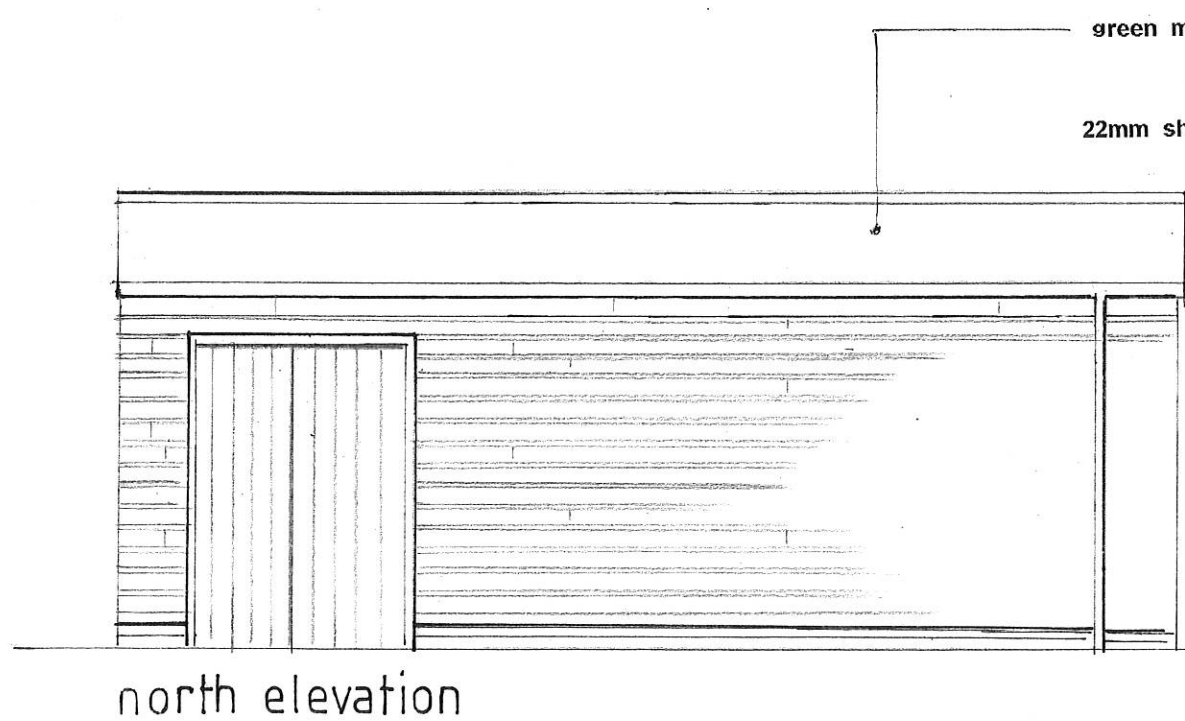

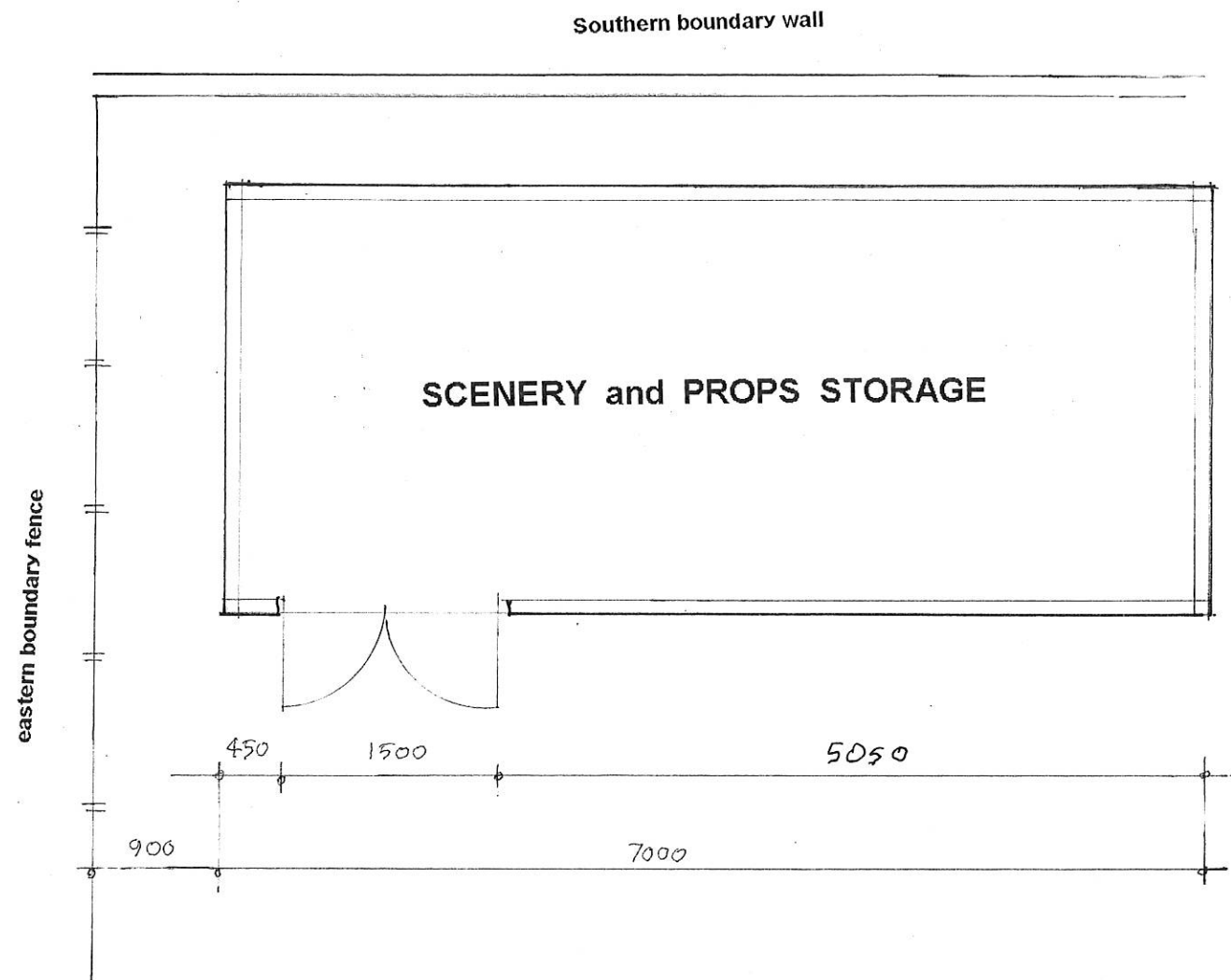
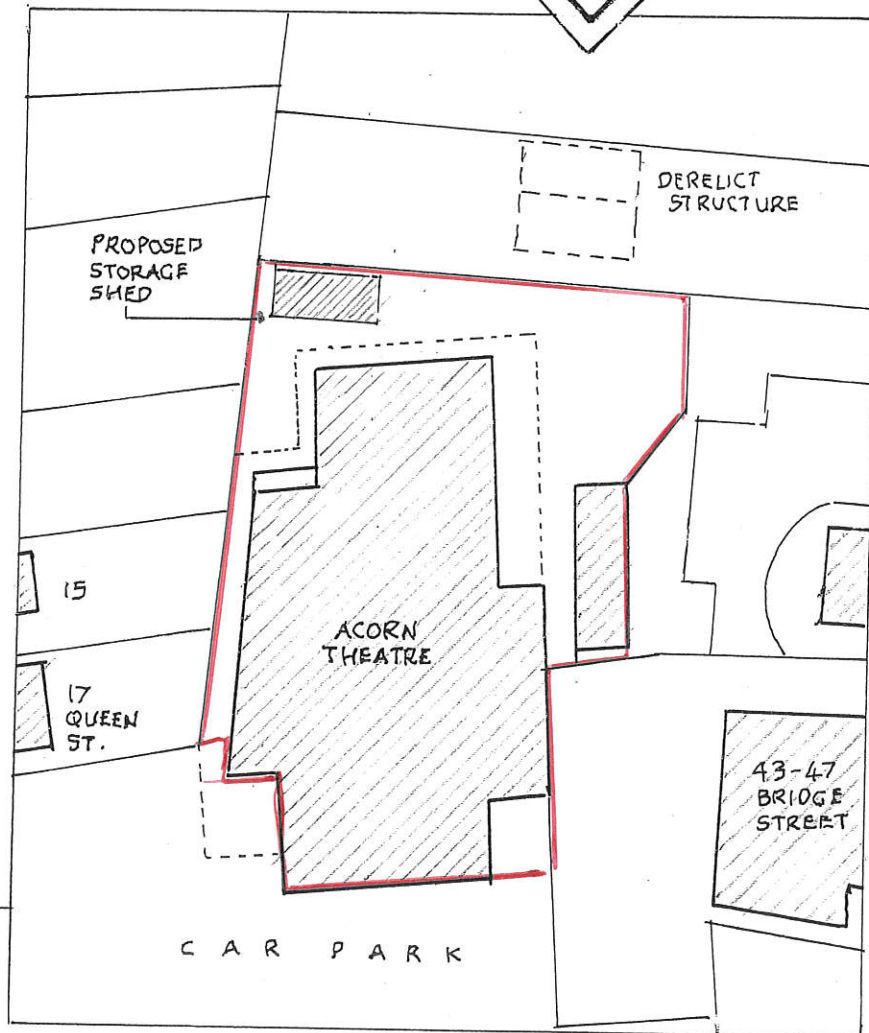


PROPOSED DETACHED PROPS STORAGE SHED AT ACORN THEATRE, QUEEN STREET, WORKSOP

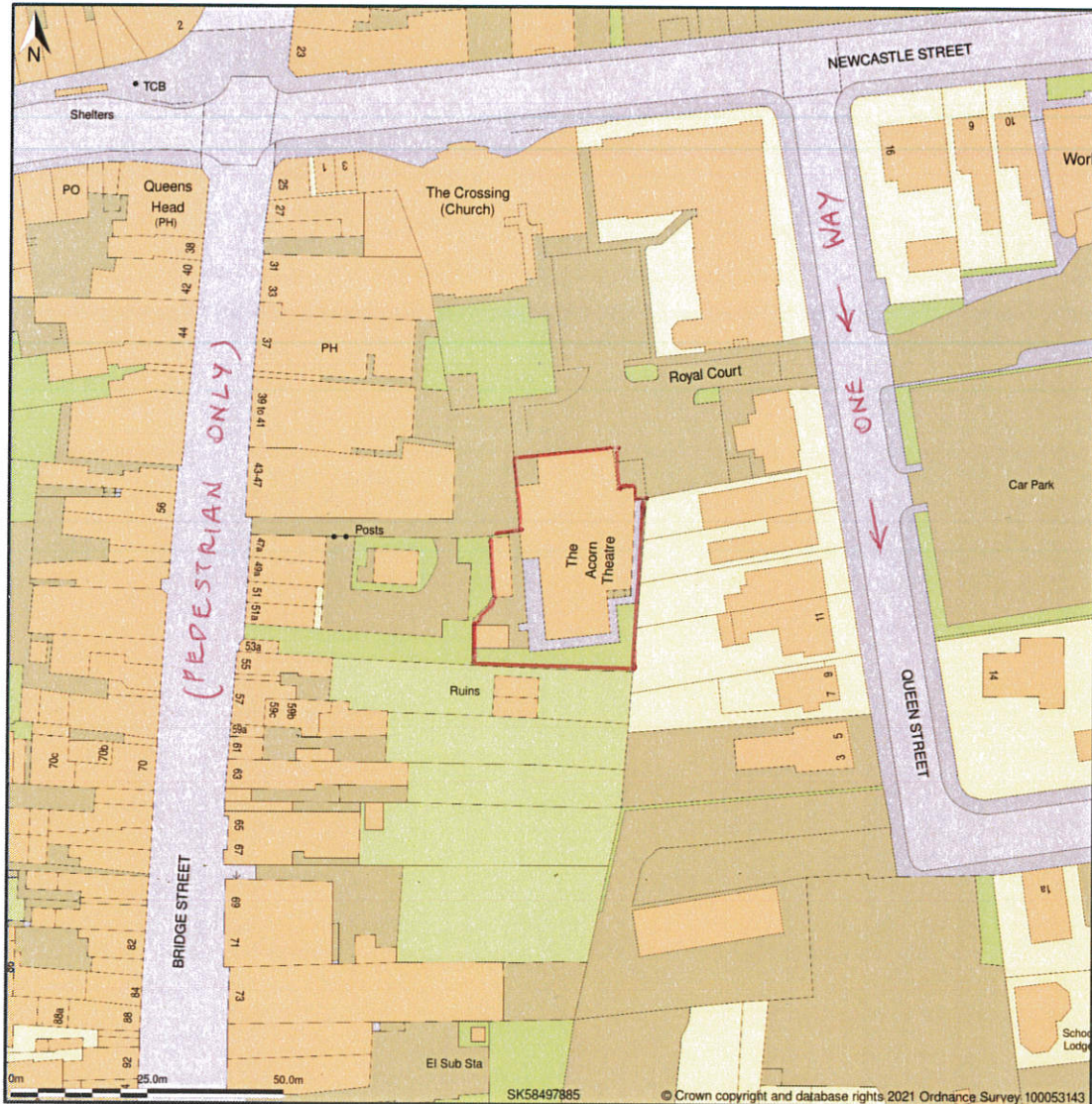
scale 1/50



BLOCK PLAN 1/500



Acorn Community Theatre Ltd, Queen Street, Worksop, Nottinghamshire, S80 2AN



Site Plan shows area bounded by: 458398.83, 378757.03 458598.83, 378957.03 (at a scale of 1:1250), OSGridRef: SK58497885. The representation of a road, track or path is no evidence of a right of way. The representation of features as lines is no evidence of a property boundary.

Produced on 10th Mar 2021 from the Ordnance Survey National Geographic Database and incorporating surveyed revision available at this date. Reproduction in whole or part is prohibited without the prior permission of Ordnance Survey. © Crown copyright 2021. Supplied by www.buyaplan.co.uk a licensed Ordnance Survey partner (100053143). Unique plan reference: #00609239-78BB49

Ordnance Survey and the OS Symbol are registered trademarks of Ordnance Survey, the national mapping agency of Great Britain. Buy A Plan logo, pdf design and the www.buyaplan.co.uk website are Copyright © Pass Inc Ltd 2021