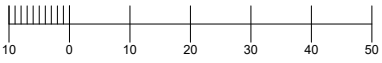




Produced on 07 June 2022 from the Ordnance Survey National Geographic Database and incorporating surveyed revision available at this date.  
 This map shows the area bounded by 323772 673080, 323972 673080, 323972 673280, 323772 673280, 323772 673080  
 Reproduction in whole or part is prohibited without the prior permission of Ordnance Survey.  
 Crown copyright 2022. Supplied by copla ltd trading as UKPlanningMaps.com a licensed Ordnance Survey partner (100054135).  
 Data licence expires 07 June 2023. Unique plan reference: v4d/808194/1092507



- Notes:**
1. Do not scale from drawings.
  2. All Dimensions to be checked on site.
  3. All Dimensions in mm unless noted otherwise.

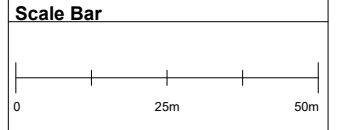
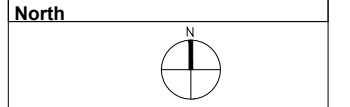
**Key**

**Site Boundary** (indicated by a red line)

**Ownership Boundary** (indicated by a blue line)

**Revisions**

<b>P1</b>	<b>22/11/2022</b>	<b>JB</b>
For Planning		
<b>P2</b>	<b>11/09/2023</b>	<b>DT</b>
Non-material amendment application		



**RKA**  
architectural design studio

**Project**  
Citypoint, Edinburgh

**Drawing**  
Location Plan

**Scale @ A3**  
1:1250

**Drawing Number**  
1057.LP.01

Rev	Date
P2	11/09/2023