



GEO-ENVIRONMENTAL & MINERALS

### Ordnance Survey Plan

Published 1973 - 1976

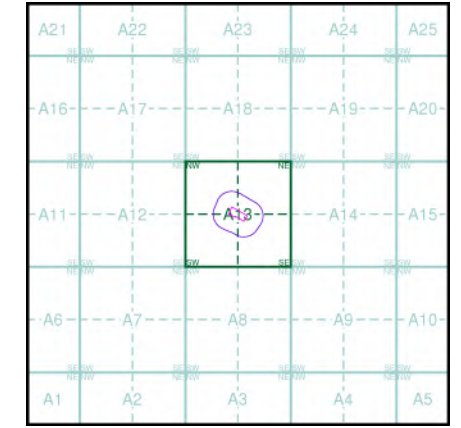
Source map scale - 1:10,000

The historical maps shown were reproduced from maps predominantly held at the scale adopted for England, Wales and Scotland in the 1840's. In 1854 the 1:2,500 scale was adopted for mapping urban areas; these maps were used to update the 1:10,560 maps. The published date given therefore is often some years later than the surveyed date. Before 1938, all OS maps were based on the Cassini Projection, with independent surveys of a single county or group of counties, giving rise to significant inaccuracies in outlying areas. In the late 1940's, a Provisional Edition was produced, which updated the 1:10,560 mapping from a number of sources. The maps appear unfinished - with all military camps and other strategic sites removed. These maps were initially overprinted with the National Grid. In 1970, the first 1:10,000 maps were produced using the Transverse Mercator Projection. The revision process continued until recently, with new editions appearing every 10 years or so for urban areas.

#### Map Name(s) and Date(s)

NT27NE	1973
1:10,000	
NT27SE	1976
1:10,000	

#### Historical Map - Slice A



#### Order Details

Order Number: 316705814\_1\_1  
 Customer Ref: XG240  
 National Grid Reference: 327680, 676280  
 Slice: A  
 Site Area (Ha): 0.49  
 Search Buffer (m): 1000

#### Site Details

Salamander Street, Edinburgh



Tel: 0844 844 9952  
 Fax: 0844 844 9951  
 Web: www.envirocheck.co.uk



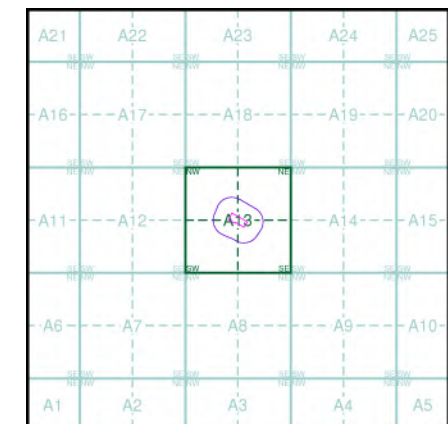
These maps were produced by the Russian military during the Cold War between 1950 and 1997, and cover 103 towns and cities throughout the U.K. The maps are produced at 1:25,000, 1:10,000 and 1:5,000 scale, and show detailed land use, with colour-coded areas for development, green areas, and non-developed areas. Buildings are coloured black and important building uses (such as hospitals, post offices, factories etc.) are numbered, with a numbered key describing their use.

They were produced by the Russians for the benefit of navigation, as well as strategic military sites and transport hubs, for use if they were to have invaded the U.K. The detailed information provided indicates that the areas were surveyed using land-based personnel, on the ground, in the cities that are mapped.

**Map Name(s) and Date(s)**

NT27NE	1983	1:10,000
NT27SE	1983	1:10,000

**Russian Map - Slice A**



**Order Details**

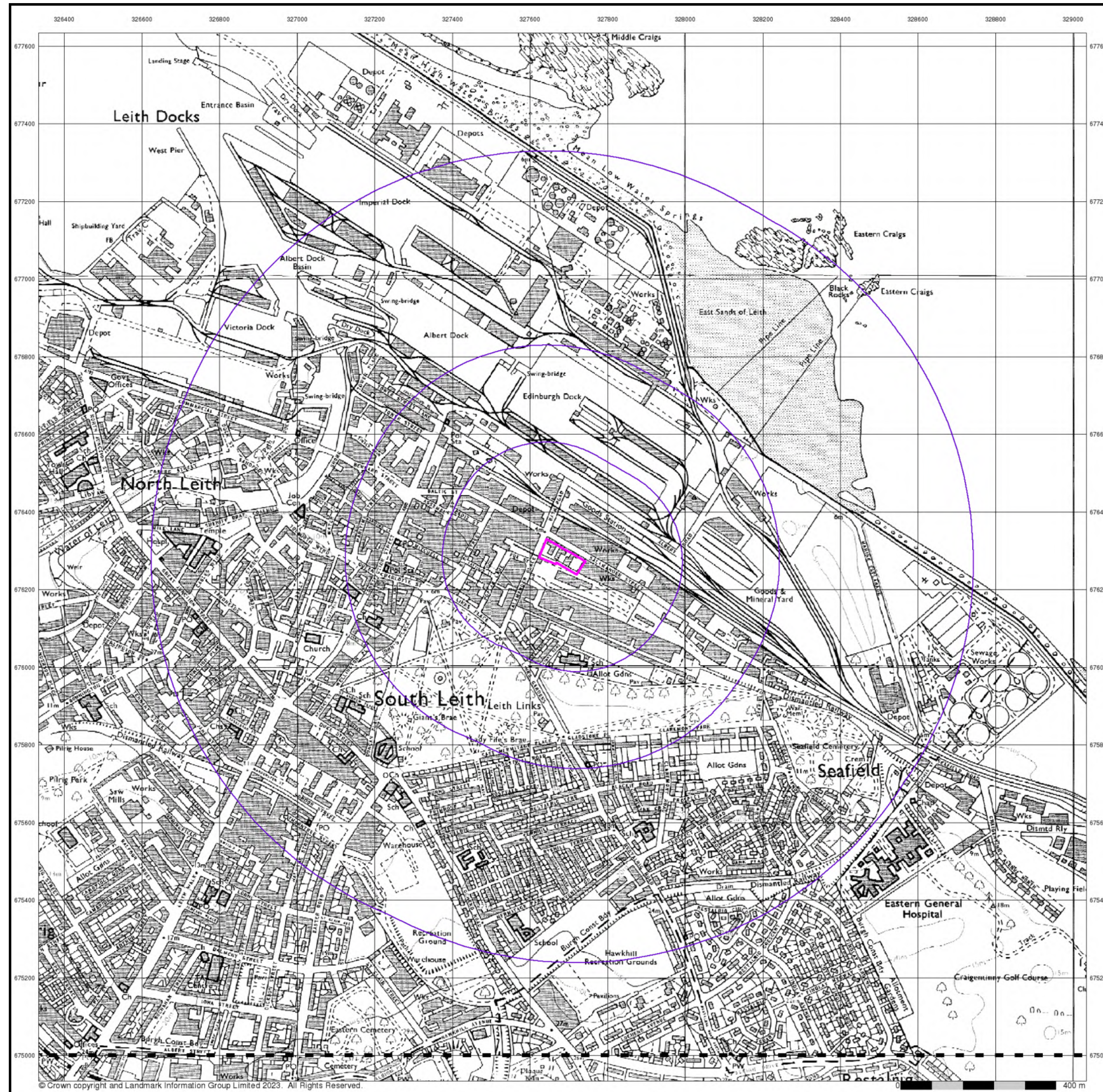
Order Number: 316705814\_1\_1  
 Customer Ref: XG240  
 National Grid Reference: 327680, 676280  
 Slice: A  
 Site Area (Ha): 0.49  
 Search Buffer (m): 1000

**Site Details**

Salamander Street, Edinburgh







GEO-ENVIRONMENTAL & MINERALS

### Ordnance Survey Plan

Published 1985 - 1989

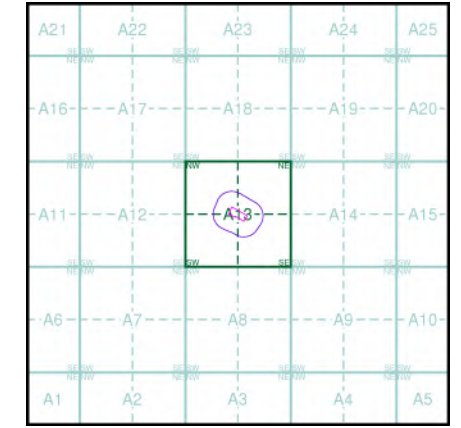
Source map scale - 1:10,000

The historical maps shown were reproduced from maps predominantly held at the scale adopted for England, Wales and Scotland in the 1840's. In 1854 the 1:2,500 scale was adopted for mapping urban areas; these maps were used to update the 1:10,560 maps. The published date given therefore is often some years later than the surveyed date. Before 1938, all OS maps were based on the Cassini Projection, with independent surveys of a single county or group of counties, giving rise to significant inaccuracies in outlying areas. In the late 1940's, a Provisional Edition was produced, which updated the 1:10,560 mapping from a number of sources. The maps appear unfinished - with all military camps and other strategic sites removed. These maps were initially overprinted with the National Grid. In 1970, the first 1:10,000 maps were produced using the Transverse Mercator Projection. The revision process continued until recently, with new editions appearing every 10 years or so for urban areas.

#### Map Name(s) and Date(s)

NT27NE	1985
1:10,000	
NT27SE	1989
1:10,000	

#### Historical Map - Slice A



#### Order Details

Order Number: 316705814\_1\_1  
 Customer Ref: XG240  
 National Grid Reference: 327680, 676280  
 Slice: A  
 Site Area (Ha): 0.49  
 Search Buffer (m): 1000

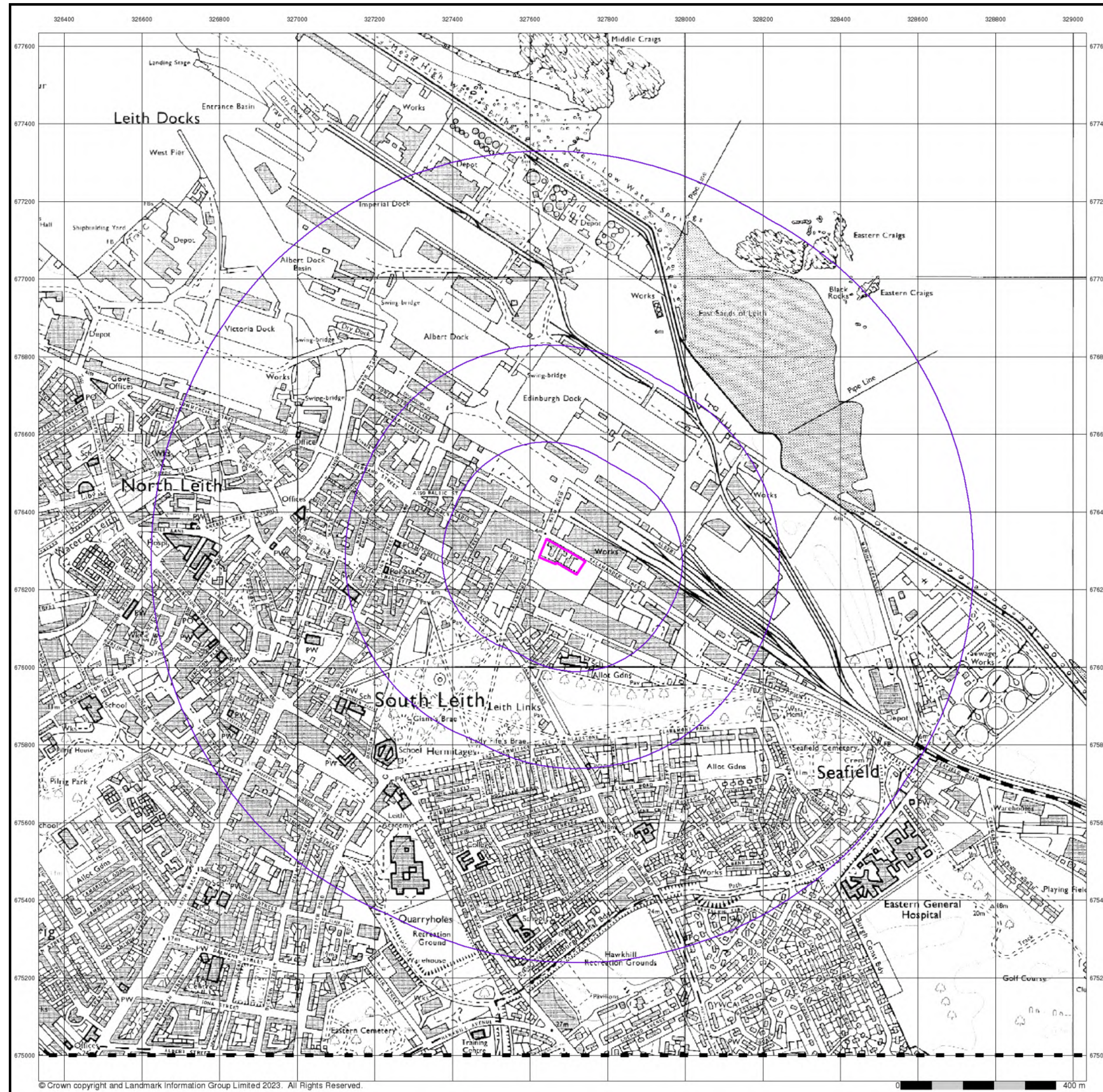
#### Site Details

Salamander Street, Edinburgh



Tel: 0844 844 9952  
 Fax: 0844 844 9951  
 Web: www.envirocheck.co.uk





GEO-ENVIRONMENTAL & MINERALS

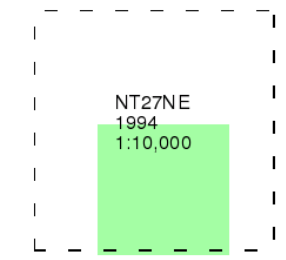
### Ordnance Survey Plan

Published 1994

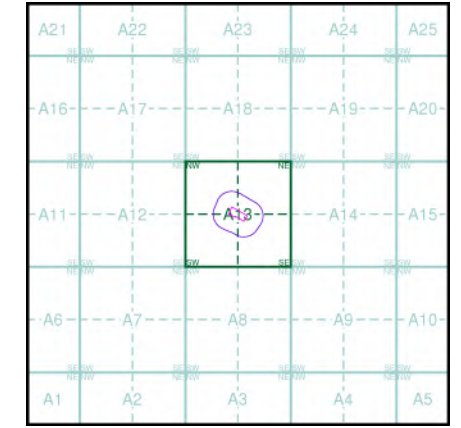
Source map scale - 1:10,000

The historical maps shown were reproduced from maps predominantly held at the scale adopted for England, Wales and Scotland in the 1840's. In 1854 the 1:2,500 scale was adopted for mapping urban areas; these maps were used to update the 1:10,560 maps. The published date given therefore is often some years later than the surveyed date. Before 1938, all OS maps were based on the Cassini Projection, with independent surveys of a single county or group of counties, giving rise to significant inaccuracies in outlying areas. In the late 1940's, a Provisional Edition was produced, which updated the 1:10,560 mapping from a number of sources. The maps appear unfinished - with all military camps and other strategic sites removed. These maps were initially overprinted with the National Grid. In 1970, the first 1:10,000 maps were produced using the Transverse Mercator Projection. The revision process continued until recently, with new editions appearing every 10 years or so for urban areas.

#### Map Name(s) and Date(s)



#### Historical Map - Slice A



#### Order Details

Order Number: 316705814\_1\_1  
 Customer Ref: XG240  
 National Grid Reference: 327680, 676280  
 Slice: A  
 Site Area (Ha): 0.49  
 Search Buffer (m): 1000

#### Site Details

Salamander Street, Edinburgh



Tel: 0844 844 9952  
 Fax: 0844 844 9951  
 Web: www.envirocheck.co.uk





GEO-ENVIRONMENTAL & MINERALS

### 10k Raster Mapping

Published 1999

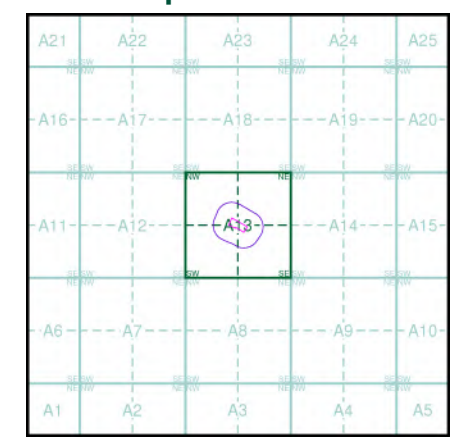
Source map scale - 1:10,000

The historical maps shown were produced from the Ordnance Survey's 1:10,000 colour raster mapping. These maps are derived from Landplan which replaced the old 1:10,000 maps originally published in 1970. The data is highly detailed showing buildings, fences and field boundaries as well as all roads, tracks and paths. Road names are also included together with the relevant road number and classification. Boundary information depiction includes county, unitary authority, district, civil parish and constituency.

#### Map Name(s) and Date(s)

NT27NE	1999	1:10,000
NT27SE	1999	1:10,000

#### Historical Map - Slice A



#### Order Details

Order Number: 316705814\_1\_1  
 Customer Ref: XG240  
 National Grid Reference: 327680, 676280  
 Slice: A  
 Site Area (Ha): 0.49  
 Search Buffer (m): 1000

#### Site Details

Salamander Street, Edinburgh



Tel: 0844 844 9952  
 Fax: 0844 844 9951  
 Web: www.envirocheck.co.uk





GEO-ENVIRONMENTAL & MINERALS

### 10k Raster Mapping

Published 2006

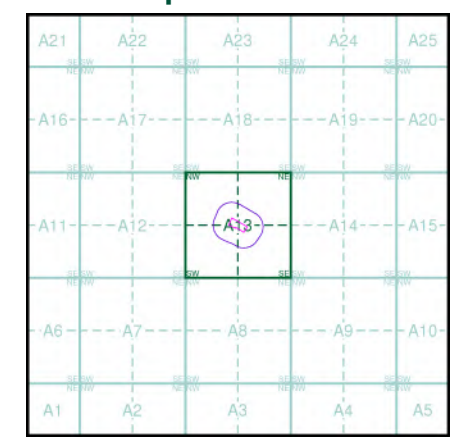
Source map scale - 1:10,000

The historical maps shown were produced from the Ordnance Survey's 1:10,000 colour raster mapping. These maps are derived from Landplan which replaced the old 1:10,000 maps originally published in 1970. The data is highly detailed showing buildings, fences and field boundaries as well as all roads, tracks and paths. Road names are also included together with the relevant road number and classification. Boundary information depiction includes county, unitary authority, district, civil parish and constituency.

#### Map Name(s) and Date(s)

NT27NE	2006	1:10,000
NT27SE	2006	1:10,000

#### Historical Map - Slice A



#### Order Details

Order Number: 316705814\_1\_1  
 Customer Ref: XG240  
 National Grid Reference: 327680, 676280  
 Slice: A  
 Site Area (Ha): 0.49  
 Search Buffer (m): 1000

#### Site Details

Salamander Street, Edinburgh



Tel: 0844 844 9952  
 Fax: 0844 844 9951  
 Web: www.envirocheck.co.uk





GEO-ENVIRONMENTAL & MINERALS

### VectorMap Local

Published 2023

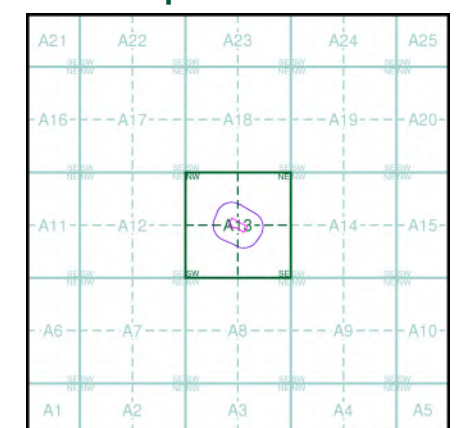
Source map scale - 1:10,000

VectorMap Local (Raster) is Ordnance Survey's highest detailed 'backdrop' mapping product. These maps are produced from OS's VectorMap Local, a simple vector dataset at a nominal scale of 1:10,000, covering the whole of Great Britain, that has been designed for creating graphical mapping. OS VectorMap Local is derived from large-scale information surveyed at 1:1250 scale (covering major towns and cities), 1:2500 scale (smaller towns, villages and developed rural areas), and 1:10 000 scale (mountain, moorland and river estuary areas).

#### Map Name(s) and Date(s)

NT27NE	2023	Variable
NT27SE	2023	Variable

#### Historical Map - Slice A



#### Order Details

Order Number: 316705814\_1\_1  
 Customer Ref: XG240  
 National Grid Reference: 327680, 676280  
 Slice: A  
 Site Area (Ha): 0.49  
 Search Buffer (m): 1000

#### Site Details

Salamander Street, Edinburgh



Tel: 0844 844 9952  
 Fax: 0844 844 9951  
 Web: www.envirocheck.co.uk





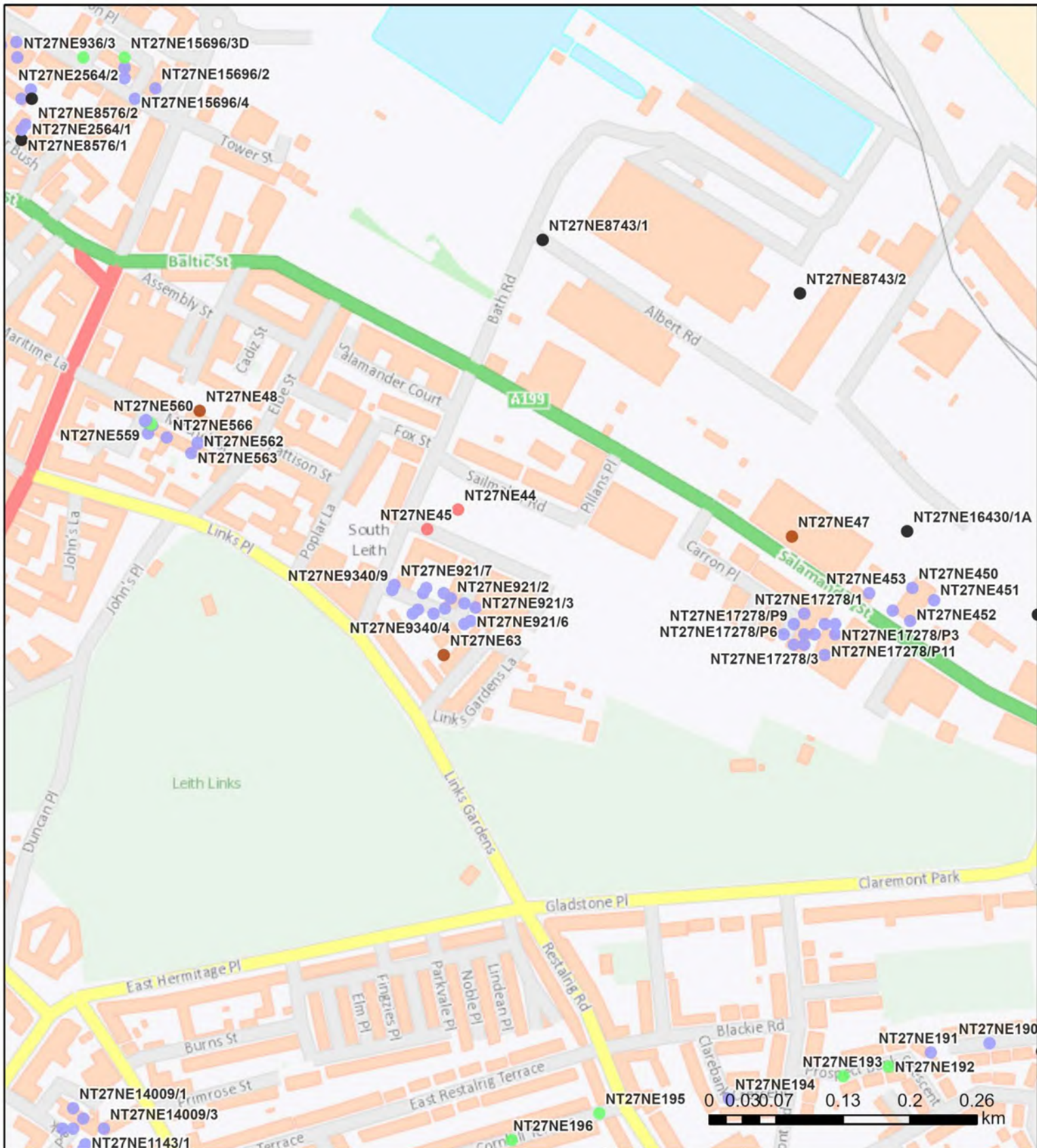
## **Appendix 5      BGS Supplied Borehole Logs**



# GeoIndex Report



British Geological Survey



Contains OS data © Crown Copyright and database right 2020

GeoIndex Onshore Data Sources: NERC, Natural England, English Heritage and Ordnance Survey



# Map Key

## AGS Boreholes



## Borehole records

-  Unknown Length
-  Confidential
-  0 - 10m
-  10 - 30m
-  30m+



## Selection Results



SECTION OF *Bore for water put down in 1860* <sup>Water record 32, 36</sup>  $\frac{2}{4}$  44  
at the *Edinburgh Rope and Sailcloth Co. Ltd*  
premises *Bath Street Leith*

Communicated by \_\_\_\_\_

Date of boring or sinking *1860*

**NT27N.E.**

One-inch Map *32* Six-inch Map (County and Half Quarter Sheet) *Edinburgh 1 S.E.*

	Thickness.			Depth of Surface.		
	Fathoms.	feet.	ins.	Fathoms.	feet.	ins.
<i>Depth of well</i>	<i>3</i>	<i>·</i>	<i>3</i>	<i>3</i>	<i>·</i>	<i>3</i>
<i>Quick sand</i>	<i>2</i>	<i>3</i>	<i>9</i>	<i>5</i>	<i>4</i>	<i>0</i>
<i>Sandy till with stones</i>	<i>11</i>	<i>4</i>	<i>·</i>	<i>17</i>	<i>2</i>	<i>·</i>
<i>Dark grey sandstone faikes and blaes with plies of ironstone</i>	<i>4</i>	<i>3</i>	<i>·</i>	<i>21</i>	<i>5</i>	<i>·</i>
<i>Grey sandstone</i>	<i>·</i>	<i>2</i>	<i>·</i>	<i>22</i>	<i>1</i>	<i>·</i>
<i>Blaes and grey faikes with iron- stone plies</i>	<i>19</i>	<i>3</i>	<i>·</i>	<i>41</i>	<i>4</i>	<i>·</i>
<i>Extra hard light sandstone</i>	<i>·</i>	<i>·</i>	<i>5</i>	<i>41</i>	<i>4</i>	<i>5</i>
<i>Grey faikes</i>	<i>·</i>	<i>2</i>	<i>9</i>	<i>42</i>	<i>1</i>	<i>2</i>
<i>Extra hard light sandstone</i>	<i>·</i>	<i>·</i>	<i>4</i>	<i>42</i>	<i>1</i>	<i>6</i>
<i>Faikes</i>	<i>·</i>	<i>·</i>	<i>1½</i>	<i>42</i>	<i>1</i>	<i>7½</i>
<i>Extra hard light sandstone</i>	<i>·</i>	<i>·</i>	<i>5</i>	<i>42</i>	<i>2</i>	<i>½</i>
<i>Blaes</i>	<i>·</i>	<i>·</i>	<i>1</i>	<i>42</i>	<i>2</i>	<i>1½</i>
<i>Extra hard light sandstone</i>	<i>·</i>	<i>1</i>	<i>2½</i>	<i>42</i>	<i>3</i>	<i>4</i>
<i>Faikes</i>	<i>·</i>	<i>·</i>	<i>4</i>	<i>42</i>	<i>3</i>	<i>8</i>
<i>Extra hard light sandstone</i>	<i>·</i>	<i>·</i>	<i>9½</i>	<i>42</i>	<i>4</i>	<i>5½</i>
<i>Faikes</i>	<i>·</i>	<i>·</i>	<i>4</i>	<i>42</i>	<i>4</i>	<i>9½</i>
<i>Extra hard light sandstone</i>	<i>·</i>	<i>·</i>	<i>4</i>	<i>42</i>	<i>5</i>	<i>1½</i>
<i>Blaes</i>	<i>·</i>	<i>·</i>	<i>2</i>	<i>42</i>	<i>5</i>	<i>3½</i>
<i>Extra hard light sandstone</i>	<i>·</i>	<i>·</i>	<i>5½</i>	<i>42</i>	<i>5</i>	<i>9</i>
<i>Faikes and blaes</i>	<i>4</i>	<i>5½</i>	<i>·</i>	<i>43</i>	<i>4</i>	<i>2½</i>
<i>Extra hard light sandstone</i>	<i>·</i>	<i>·</i>	<i>6</i>	<i>43</i>	<i>4</i>	<i>8½</i>
<i>Faikes</i>	<i>·</i>	<i>·</i>	<i>2</i>	<i>43</i>	<i>4</i>	<i>10½</i>
<i>Extra hard light sandstone</i>	<i>·</i>	<i>·</i>	<i>8</i>	<i>43</i>	<i>5</i>	<i>6½</i>
<i>Faikes</i>	<i>·</i>	<i>·</i>	<i>5</i>	<i>43</i>	<i>5</i>	<i>11½</i>
<i>Extra hard light sandstone</i>	<i>·</i>	<i>·</i>	<i>8</i>	<i>44</i>	<i>·</i>	<i>7½</i>
<i>Faikes</i>	<i>·</i>	<i>·</i>	<i>4</i>	<i>44</i>	<i>·</i>	<i>11½</i>
<i>Extra hard light sandstone</i>	<i>·</i>	<i>·</i>	<i>4</i>	<i>44</i>	<i>1</i>	<i>3½</i>



SECTION OF 1860 bore, Roperie Bath St. Leith | 4  
Six-inch Map (County and Quarter Sheet) Edin. 1 S.E. | 4 4  
NT 27 N.E.

*carried over*

Dark grey sandstone & water  
do do do with veins of coal  
Extra hard light sandstone with a little water  
Blaes  
Extra hard light sandstone  
Blaes and soft faikes  
Extra hard light sandstone  
Bed of blaes  
Extra hard light sandstone  
Black blaes  
Extra hard light sandstone  
Blaes  
Extra hard light sandstone  
Blaes  
Extra hard light sandstone  
Softer sandstone beds of blaes  
Bottom

Thickness.			Depth from Surface.		
Fathoms.	feet.	ins.	Fathoms.	feet.	ins.
				53	4 11
	5			54	3 11
	2	1		55	
	4	7		55	4 7
		3		55	4 10
	1	2		56	
	2	7		56	2 7
		2		62	2 ½
	1	4 5½		64	6
	4			68	6

*(On the journal from which this was copied these figures were not legible.)*







Water Record 32/35

SECTION OF Bore for water (1894) in the premises of  $\frac{1}{3}$  | 45  
the Edinburgh Roperie and Sailcloth Co. Ltd. Bath Street  
Leith

Specimens were collected from this bore by J. Bennie  
Communicated by Roperie Company

Date of boring or sinking December 1894 to May 1895 NT 27 NE

One-inch Map 32 Six-inch Map (County and Half Quarter Sheet) Edin. 1 SE.

Drawn

	Thickness.			Depth of Surface.		
	Fathoms.	feet.	ins.	Fathoms.	feet.	ins.
Quick sand	2	5	.	2	5	.
Gravel and shells	.	3	.	3	2	.
Fine muddy sand	1	1	.	4	3	.
Clay and boulders	9	5	.	14	2	.
Dark friable blaes	17	5	.	32	1	.
* Coal	.	.	6	32	1	6
Strong black blaes	.	1	3	32	2	9
Dark blaes	5	3	3	38	.	.
Hard grey sandstone	1	2	3	39	2	3
Faikes and sandstone plies	.	4	.	40	.	3
Hard sandstone	.	1	3	40	1	6
Faikes and sandstone plies	.	1	9	40	3	3
Dark blaes	.	2	.	40	5	3
Hard sandstone	.	2	6	41	1	9
Dark blaes	.	2	3	41	4	.
Hard sandstone	2	3	10	44	1	10
Dark blaes	.	3	6	44	5	4
Hard sandstone	.	5	11	45	5	3
Faikes and sandstone plies	.	3	6	46	2	9
Dark blaes	.	.	9	46	3	6
Sandstone	.	2	3	46	5	9
Dark blaes	1	.	3	48	.	.
White trap	.	.	6	48	.	6
Dark blaes	3	.	6	51	1	.
* Coal	.	.	4	51	1	4
Coaly blaes	.	.	8	51	2	.
Grey faikes	.	1	3	51	3	3
Hard sandstone	2	.	3	53	3	6
Dark blaes	.	2	9	54	.	3



SECTION OF 1894 bore, Roperie, Bath St. Leith 21 | 45  
Six-inch Map (County and Quarter Sheet) Edin. 1 S.E.  
**NT 27 N.E.**

	Thickness.			Depth from Surface.		
	Fathoms.	feet.	ins.	Fathoms.	feet.	ins.
<i>carried over</i>				54	3	
Sandstone	2	2	9	56	3	
Dark blaes		4	3	57	1	3
Grey faikes		1	3	57	2	6
Sandstone		3	3	57	5	9
Dark blaes		1	9	58	1	6
Grey faikes		2	3	58	3	9
Dark blaes		4	6	59	2	3
Grey faikes		5	6	60	1	9
Dark faiky blaes		2	6	60	4	3
Hard sandstone	1	4	6	62	2	9
Grey faikes		5		63	1	9
Sandstone	1	2	6	64	4	3
Dark blaes		1	3	64	5	6
Sandstone with plies of blaes	1	3		66	2	6
Dark blaes	8	2		74	4	6
Hard grey whinstone <small>Spec. T 1910 A Slide 18788</small>		5	6	75	4	
Dark blaes		1	6	75	5	6
Whinstone		2		76	1	6
Dark blaes			4	76	1	10
Whinstone			9	76	2	9
Dark blaes		2	8	76	5	3
Whinstone		2	3	77	1	6
Dark blaes		5	6	78	1	
Whinstone		2	8	78	3	8
Dark blaes			10	78	4	6
Whinstone		4	3	79	2	9
Dark blaes		1	3	79	4	
Whinstone		1	8	79	5	8
Dark blaes			10	80		6
Whinstone			11	80	1	5
Dark blaes			7	80	2	
Whinstone		4	6	81		6
Dark blaes			9	81	1	3



SECTION OF 1894 bore Roperie, Bath St. Leith 3. | 45  
Six-inch Map (County and Quarter Sheet) Edin. 1 S.E. 3

NT 27 N.E.

	Thickness.			Depth from Surface.		
	Fathoms.	feet.	ins.	Fathoms.	feet.	ins.
				81	1	3
Whinstone <sup>carried over</sup> <small>Spec. T1911<sup>A</sup> Slide 18789</small>	.	3	8	81	4	11
Dark blaes	.	.	10	81	5	9
Whinstone	.	2	8	82	2	5
Dark blaes	2	1	10	84	4	3
Hard whinstone	1	.	.	85	4	3
Dark blaes	.	3	3	86	1	6
Hard whin	.	1	6	86	3	0
Dark blaes	2	3	6	89	.	6
Hard whin	.	3	10	89	4	4
Dark blaes	.	2	.	90	.	4
Hard whin	.	2	8	90	3	.
Dark blaes	.	2	6	90	5	6
Hard whin	.	.	9	91	.	3
Dark blaes	4	.	3	98	.	6
" "	3	1	.	101	1	6
Extra hard sandstone	5	1	6	106	3	.
Grey faikes	.	1	.	106	4	.
" "	.	1	6	106	5	6
Hard sandstone	1	5	6	108	5	.
Blaes and sandstone plies	.	3	.	109	2	.
Dark blaes	.	1	3	109	3	3
Hard whin <small>Spec. T1912<sup>A</sup> Slide 18790</small>	1	1	3	110	4	6
Hard sandstone	2	1	.	112	5	6

(Bottom 13<sup>th</sup> May 1895)

Note on Water-flow.

Mr Tait was informed by the manager of the Rope Works in 1915 that the supply of water was from this bore was not great, and was believed to be ~~derived~~ <sup>derived</sup> mainly from the superficial deposits. No exact figure, in gallons per hour, was disclosed. J.B.S. 11/10/38.



NT 27NE/45

RECORD OF WELL (SHAFT OR BORE)

1" N.S. 32/38

1" O.S. 2759 7618  
Grid (Phi. Plan) Kc  
Ref.

At Edinburgh of Roperie & Sailcloth Co. Ltd. 15 Bath St. Leith.

Town or Village Edinburgh (Leith) County Edinburgh Six-inch quarter sheet 15E/45

Exact site Shamrock 6" Edin. 1 SE Special Information map: BOUND N. 35° E. of corner of Bath Street & James Place. (A rough sketch-map or a tracing from a map is very desirable)

Level of ground surface above sea-level (O.D.) \_\_\_\_\_ ft. If well starts below ground surface, state how far \_\_\_\_\_ ft.

Shaft \_\_\_\_\_ ft., diameter \_\_\_\_\_ ft. Bore \_\_\_\_\_ ft. Diameter of bore: at top \_\_\_\_\_ ins.; at bottom \_\_\_\_\_ ins.

Details of permanent lining tubes (internal diameters preferred)

Water struck at depths of (feet) \_\_\_\_\_

Rest-level of water below top of well \_\_\_\_\_ feet. Suction at \_\_\_\_\_ feet. Yield on \_\_\_\_\_ hours' test above \_\_\_\_\_ days' \_\_\_\_\_ gallons per \_\_\_\_\_ (with pump of capacity \_\_\_\_\_ g.p.h.); depressing water level to \_\_\_\_\_ feet below top. Time of recovery \_\_\_\_\_ hrs. Amount normally pumped daily \_\_\_\_\_ g.p.h. for \_\_\_\_\_ hours.

Quality (attach copy of analysis if available)

Sunk by \_\_\_\_\_ for Mr. \_\_\_\_\_ Date of well 1894-5

Information from Edin. Roperie & Sailcloth Co. Ltd. (1915) and 12/7/39\*

(For Survey use only). GEOLOGICAL CLASSIFICATION.	NATURE OF STRATA (and any additional remarks).	THICKNESS		DEPTH	
		Feet.	Inches.	Feet.	Inches.
	See Journal 15E/45 : drawn				
	Sand & gravel	27	-	27	-
	Clay & boulders	59	-	86	-
d15 Warder's Shale Group	Mainly fatty blues and blazes, with 2 str. (up to 18 ft. thick) from 240 ft to 390 ft, and much thin from 450 ft to 540 ft	521	6	607	6
d16 General's Rocks (W.P. of Grant's Str. Group)	Sst. (about 66 ft thick with a few fatty bands and a thin band)	70	-	677	6
[d16 is lower oil shale Group of Colquhoun Str. Series]	Mr. Tait was informed by manager of Rope Works in 1915 that the supply of water was not great, and was believed to be derived mainly from superficial deposits. No exact figures, in follow-up, was disclosed.				
*EMA 1939.					
	* This well has not been used since at least 1900, and possibly was never used, according to the oldest employee on the premises (12/7/39 when A. G. MacGregor interviewed Mr. Reid, Works Manager). The exact site is not now known to employees of the firm. If there were any records of the well they were destroyed in the fire that gutted the works in 1936				









NT27 NE/47

RECORD OF WELL (SHAFT OR BORE)

At J & J Cunningham's Chemical Works Edinburgh County Edinburgh  
Office Connaught Chambers Building Charlotte St. LE1.

1" N.S. 32/23  
1" O.S. 795 7618  
Grid 795 7618  
Ref. Edin Plan RC

Town or Village Edinburgh County Edinburgh Six-inch quarter sheet 1 SE

Exact site on 6" Special Information Map 1SE. 3804d S.62°E (A rough sketch-map or a tracing from a map is very desirable)  
Corner of Bath Road & Salomarden St.  
in parish of \_\_\_\_\_

Level of ground surface above sea-level (O.D.) \_\_\_\_\_ ft. If well starts below ground surface, state how far \_\_\_\_\_ ft.

Shaft \_\_\_\_\_ ft., diameter \_\_\_\_\_ ft. Bore \_\_\_\_\_ ft. Diameter of bore : at top \_\_\_\_\_ ins. ; at bottom \_\_\_\_\_ ins.

Details of permanent lining tubes (internal diameters preferred) \_\_\_\_\_

Water struck at depths of (feet) \_\_\_\_\_

Rest-level of water below top of well \_\_\_\_\_ feet. Suction at \_\_\_\_\_ feet. Yield on \_\_\_\_\_ hours' test

\_\_\_\_\_ gallons per \_\_\_\_\_ (with pump of capacity \_\_\_\_\_ g.p.h.); depressing water level to \_\_\_\_\_ feet

below top. Time of recovery \_\_\_\_\_ hrs. Amount normally pumped daily \_\_\_\_\_ g.p.h. for \_\_\_\_\_ hours.

Quality (attach copy of analysis if available) \_\_\_\_\_

Sunk by \_\_\_\_\_ for Mr. \_\_\_\_\_ Date of well \_\_\_\_\_

Information from \_\_\_\_\_

(For Survey use only). GEOLOGICAL CLASSIFICATION.	NATURE OF STRATA (and any additional remarks).	THICKNESS		DEPTH	
		Feet.	Inches.	Feet.	Inches.
<u>Calvef Sch. Sec</u> <u>Lower Ord. Shale</u> <u>Gp</u> <u>(116)</u>	<u>Site of bore was found on Special Information map by Tait: we have no journal of Tait &amp; a very poor supply of water was got. The bore was reckoned a failure and not used.</u>  <u>J.B. Simpson rep. (1939) that advice on a deep bore was recently sought by this firm's sales and an independent opinion was also given to Cunningham by Dr R. Campbell. Proposals were advanced as just for a deep bore: the probable temperature of water from a deep bore was of importance and (as water was to be used for condensing purposes) and data on this subject were obtained by Simpson from Edmonds and passed on to Campbell.</u>  <u>* Men were supplied with journals &amp; Reports bore &amp; Tait who is still. (1SE/45) which are not encouraging.</u>				

GEOLOGICAL SURVEY AND MUSEUM,  
SOUTH KENSINGTON,  
LONDON, S.W.7.

For Survey use only

Date received	G.S.M. Office File No.	Site marked on 1" map (use symbol)
---------------	------------------------	------------------------------------

(7993) Wt.36064/0349 5,000 12/88  
A.&E.W.Ltd. Gp.686



SALAMANDER PLACE - LEITH

RECORD OF BOREHOLE 2

Ref. No. 1412

Ground Level 4.28 H

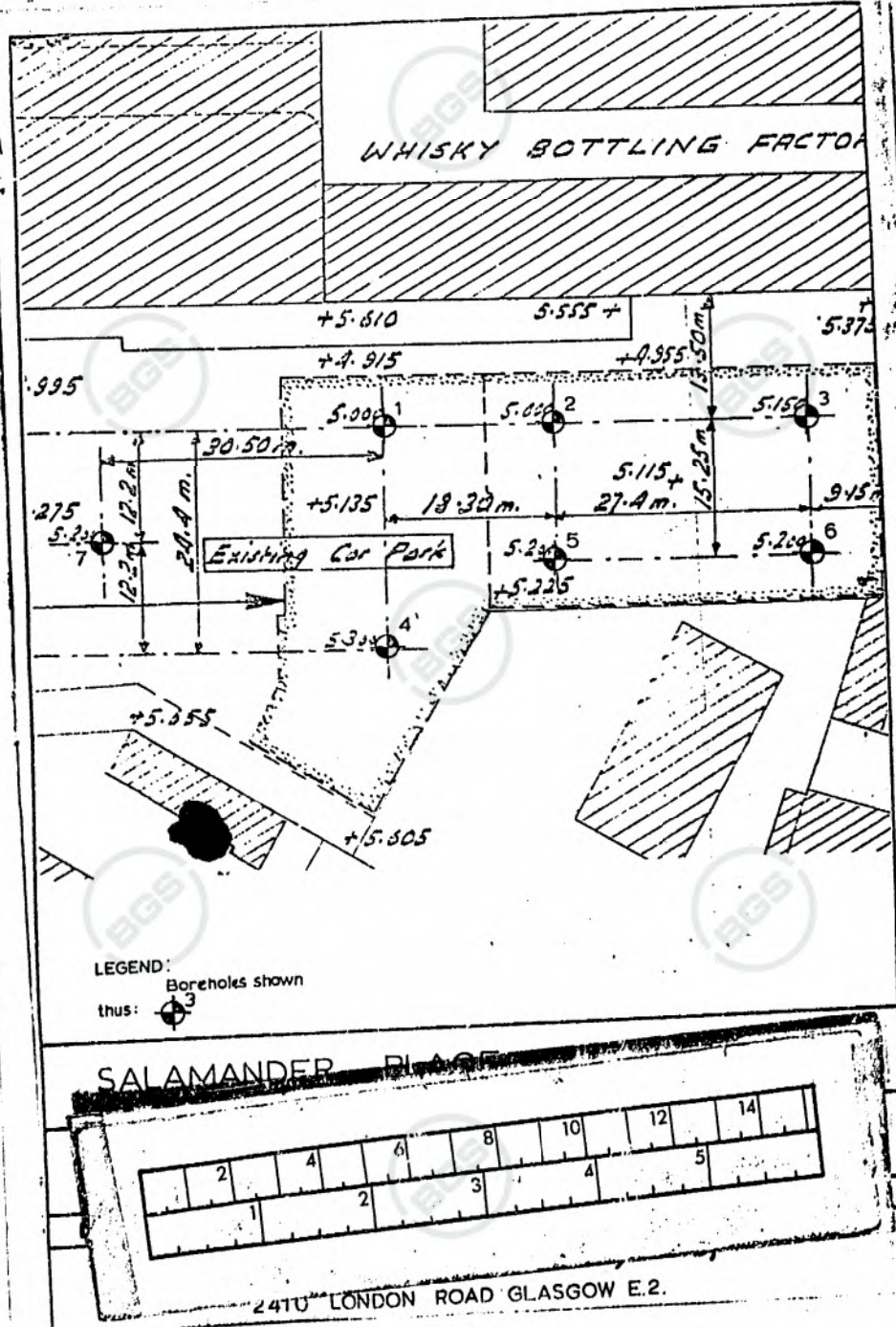
O. D.

Dia. of Boring 150 MM 4.00 M

PROGRESS			SAMPLE / TEST		STRATA			
W/LE	CASING	WATER	DEPTH	TYPE	LEGEND	DEPTH	LEVEL	DESCRIPTION
9/6/76			0.50	D1	[Cross-hatch pattern]	0.70	4.20	COMPACT DARK GREY ASH SAND AND BRICK FILL
			1.00	D2	[Dotted pattern]			DENSE BECOMING MEDIUM DENSE LIGHT BROWN FINE TO MEDIUM SAND AND OCCASIONAL FINE GRAVEL CONTAINING SHELL FRAGMENTS
			1.15 - 1.45	S(34)				
		MET AT 1.80	1.80	W				
			2.00	D3				
			2.15 - 2.45	S(41)				
			2.00 - 3.00	B1				
			3.00	D4				
			3.15 - 3.45	S(26)				
4.00	3.50	2.00				4.00	0.98	
REMARKS :					SCALE: 1/50			
KEY:		D Disturbed Sample	S(30)	Standard Penetration Test	U1/70	Undisturbed Sample 100mm dia		
	B	Soils do do	C(27)	Core do do	/70	No of Blows to drive sample 150mm		
	W	Water do do	(27)	No Blows for 30mm Penetration	U/70	Undisturbed Sample - no recovery		
	*	Core Recovery	V	In-situ Vane Shear Test				

WHATLINGS ( FOUNDATIONS ) LIMITED, 2410 LONDON ROAD GLASGOW E2.







SALAMANDER PLACE - LEITH

RECORD OF BOREHOLE 7

Ref. No. 1412      Dia. of Boring 150 mm 4.00 m  
Ground Level 5.13 H      O. D.

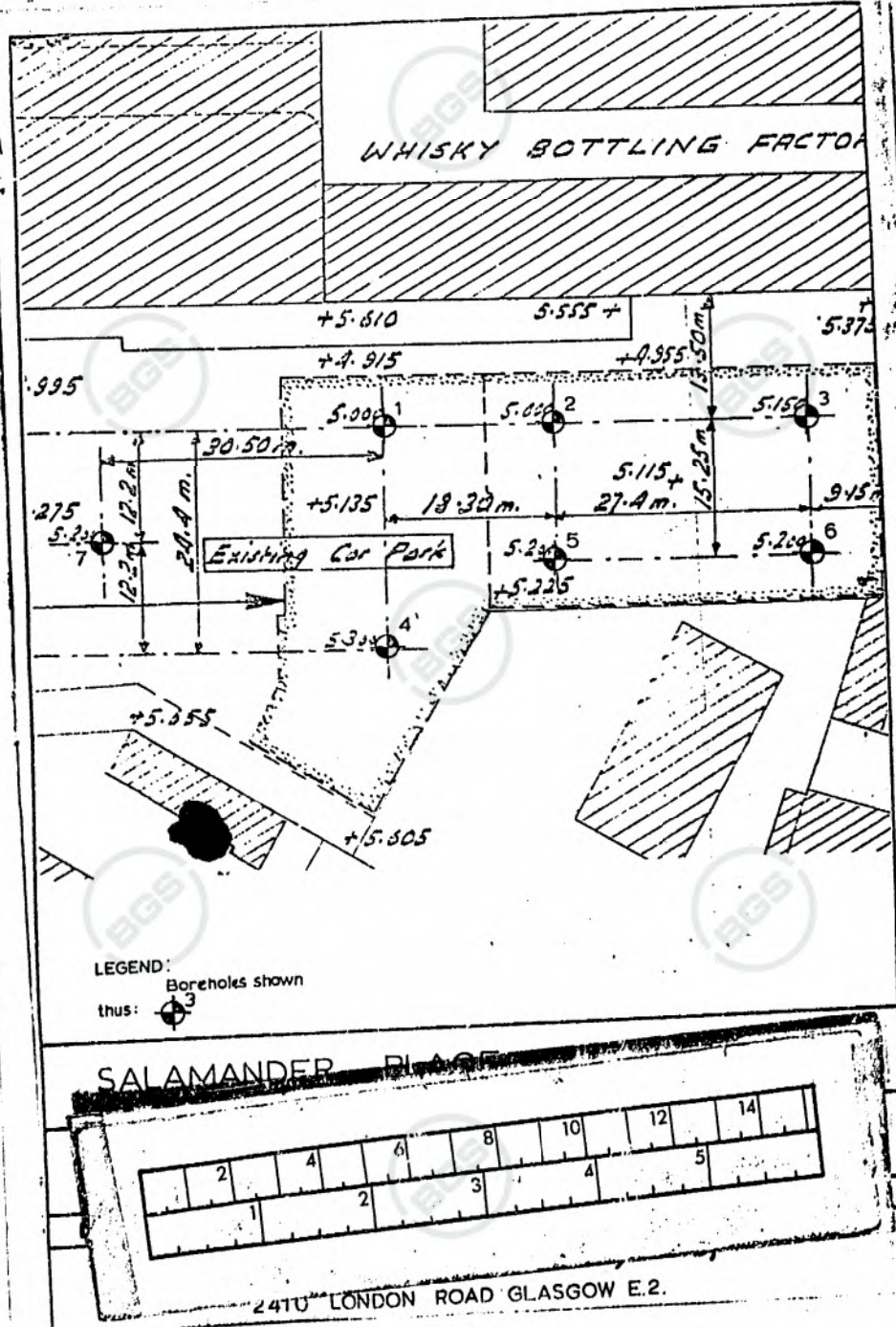
PROGRESS			SAMPLE / TEST		STRATA			
HOLE	CASING	WATER	DEPTH	TYPE	LEGEND	DEPTH	LEVEL	DESCRIPTION
13/6/76			0.50	D1	[diagonal lines]	0.10	5.03	TARMACADAM COMPACT GREY AND BROWN SAND ASH AND BRICK FILL
			1.00	D2	[diagonal lines]	0.60	4.93	DENSE BECOMING MEDIUM DENSE LIGHT BROWN FINE TO MEDIUM SAND AND OCCASIONAL FINE GRAVEL CONTAINING SHELL FRAGMENTS
			1.15 - 1.45	S(41)	[dots]			
		NET AT 1.80	1.00 - 2.00	B1	[dots]			
			1.80	H	[dots]			
			2.00	D3	[dots]			
			2.15 - 2.45	S(35)	[dots]			
			3.00	D4	[dots]			
			3.15 - 3.45	S(24)	[dots]			
4.00	3.70	2.50				4.00	1.13	

REMARKS:      SCALE: 1/50

KEY: D Disturbed Sample      S(30) Standard Penetration Test      U1/70 Undisturbed Sample 100mm dia  
 D Dist de do      C(27) Cone do do      /70 No of Blows to drive sample 450mm  
 W Water do      (27) No Blows for 300mm Penetration      U/70 Undisturbed Sample - no recovery  
 \* Core Recovery      V In-situ Vane Shear Test

WHATLINGS ( FOUNDATIONS ) LIMITED, 2410 LONDON ROAD GLASGOW E2.







SALAMANDER PLACE - LEITH

RECORD OF BOREHOLE 7

150 mm 4.00 m

Ref. No. 1412

Ground Level 5.18 M O.D.

Dia. of Boring 150 mm 4.00 m

SLAG AND BRICK FILL

DENSE LIGHT BROWN FINE  
OCCASIONAL FINE GRAVEL  
FRAGMENTS

PROGRESS			SAMPLE / TEST				STRATA		
HOLE	CASING	WATER	DEPTH	TYPE	LEGEND	DEPTH	LEVEL	DESCRIPTION	
13/6/76			0.50	D1	[Cross-hatch pattern]	0.10	5.08	TARMACADAM	
			1.00	D2	[Cross-hatch pattern]	0.80	4.33	COMPACT GREY AND BROWN SAND ASH AND BRICK FILL	
		MET AT 1.80	1.15 - 1.45	S(41)	[Dotted pattern]			DENSE BECOMING MEDIUM DENSE LIGHT BROWN FINE TO MEDIUM SAND AND OCCASIONAL FINE GRAVEL CONTAINING SHELL FRAGMENTS	
			1.00 - 2.00	B1	[Dotted pattern]				
			1.80	W	[Dotted pattern]				
			2.00	D3	[Dotted pattern]				
			2.15 - 2.45	S(35)	[Dotted pattern]				
			3.00	D4	[Dotted pattern]				
			3.15 - 3.45	S(24)	[Dotted pattern]				
4.00	3.70	2.50				4.00	1.13		

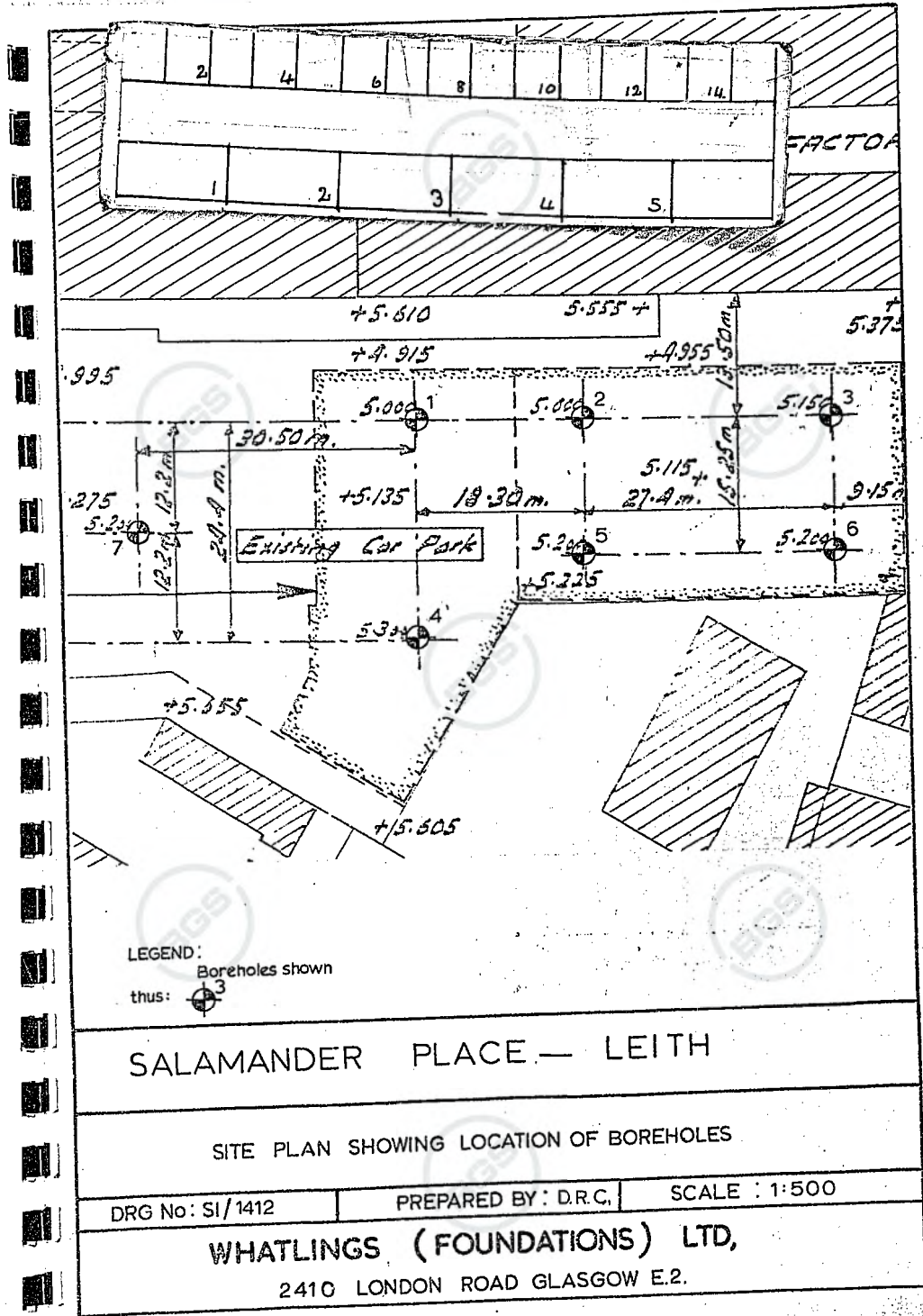
REMARKS : SCALE: 1/50

KEY: D Disturbed Sample S(30) Standard Penetration Test U1/70 Undisturbed Sample 100mm dia  
B Bulk do do C(27) Cone do do /70 No of Blows to drive sample 450mm  
W Water do (27) No Blows for 300mm Penetration U/70 Undisturbed Sample - no recovery  
\* Core Recovery V in-situ Vane Shear Test

100mm dia  
450mm sample  
no recovery

GLASGOW E2. 78 WHATLINGS ( FOUNDATIONS ) LIMITED, 2410 LONDON ROAD GLASGOW E2.









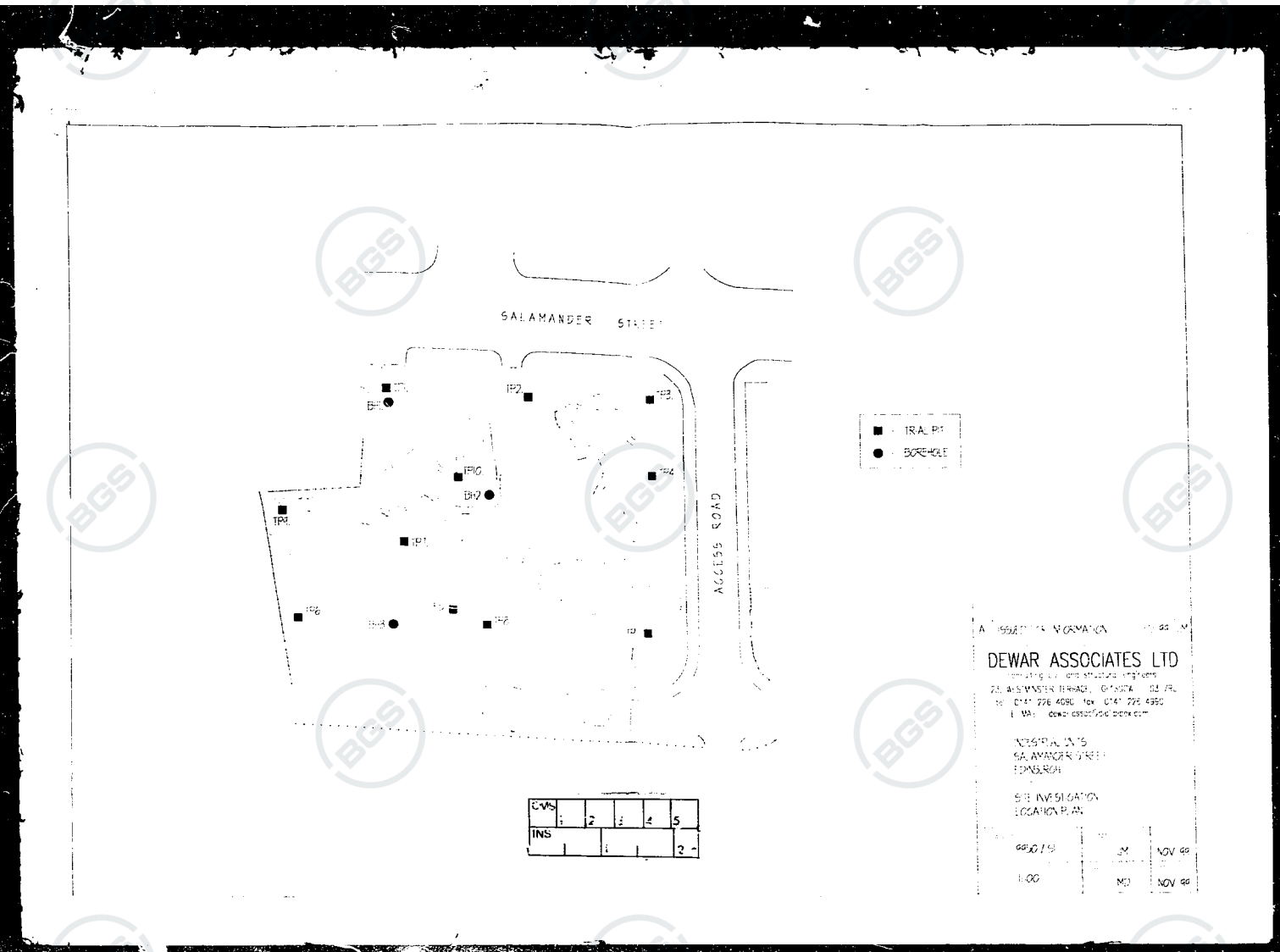
<b>SIMPSON MINING &amp; GEOTECHNICAL LTD.</b>		<b>BORE LOG</b>	
CLIENT		SITE SALAMANDER STREET, LEITH	
ENGINEER DEWAR ASSOCIATES		LOGGED BY WS	GROUND LEVEL m.A.O.D.
DRILLING METHOD SHELL AND AUGER		START. COMPLETE 16-10-99	REF. No. 767
		SHEET 1 of 1	BORE No. 1
		SCALE 1:50	

LABORATORY TESTS						Soil Sample Type	Depth (m)	Insitu Tests	STRATA DESCRIPTION	Depth (m)	O.D. Level m.A.O.D.	L e g e n d	
M	BD	C	φ	LL / PL	CGS								
						D	0-50		BRICK and RUBBLE FILL	0-50		XXXX	
						D	1-00 N(9)		loose, brown, medium fine silty SAND becoming slightly gravelly with depth.			X	
						D	2-00 N(9)						X
						D	3-00 N(9)						X
						D	4-00 N(8)						X
						D	5-00 N(7)						X
						D	6-50 N(10)						X
						D	8-00 N(10)						X
											8-00		X

- NIXI -- Standard Penetration Test Result
- U -- Undisturbed 100mm dia. Sample
- B -- Bulk Disturbed Sample
- D -- Small Disturbed Sample
- W -- Water Sample
- M -- Moisture Content (%)
- BD -- Bulk Density (Kt/m<sup>3</sup>)
- C -- Immediate Undrained Cohesion (kN/m<sup>2</sup>)
- φ -- Immediate Undrained Friction Angle (degree)
- LL -- Liquid Limit (%)

REMARKS  
Groundwater encountered at 2-60 metres





DEWAR ASSOCIATES LTD  
 CONSULTING CIVIL AND STRUCTURAL ENGINEERS  
 25, AINSWORTH BERGE, GARDNER, 102 FUL  
 TEL: 0141 276 4980 Fax: 0141 276 4980  
 E-MAIL: dewar.associates@btopenworld.com

INDUSTRIAL SITES  
 SALAMANDER STREET  
 EDINBURGH

SITE INVESTIGATION  
 LOCATION PLAN

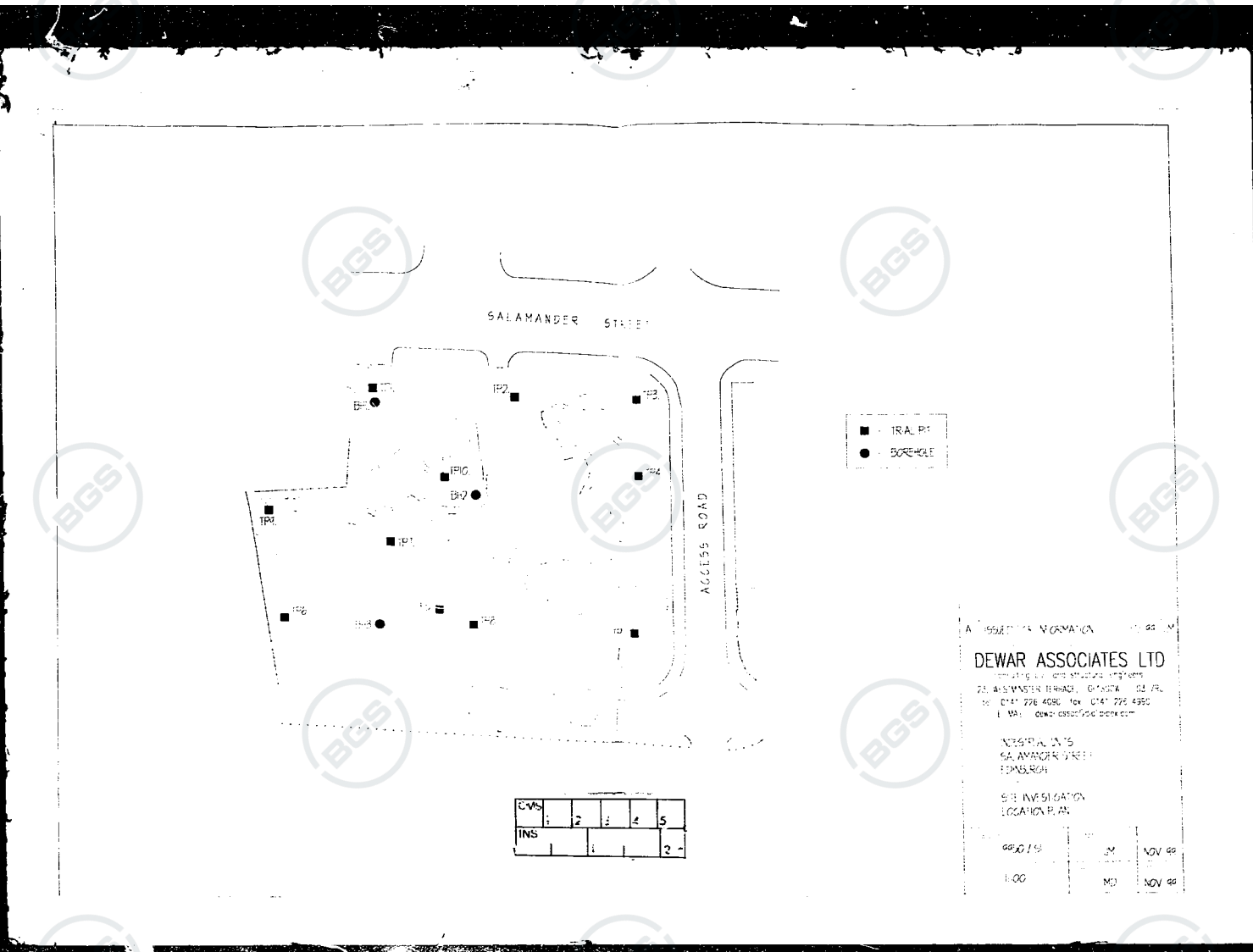
99/01/98  
 1:00

NOV 99  
 NOV 99













## **Appendix 6      SEPA Water Quality Information**









## **Appendix 7      Envirocheck Report and Site Sensitivity Maps**



# Envirocheck<sup>®</sup> Report:

## Datasheet

### Order Details:

**Order Number:**

316705814\_1\_1

**Customer Reference:**

XG240

**National Grid Reference:**

327680, 676280

**Slice:**

A

**Site Area (Ha):**

0.49

**Search Buffer (m):**

1000

### Site Details:

Salamander Street  
Edinburgh

### Client Details:

MR A Barnett  
Johnson Poole & Bloomer Ltd  
50 Speirs Wharf  
Glasgow  
G4 9TB



Report Section	Page Number
Summary	-
Agency & Hydrological	1
Waste	17
Hazardous Substances	23
Geological	25
Industrial Land Use	27
Sensitive Land Use	70
Data Currency	71
Data Suppliers	76
Useful Contacts	77

## Introduction

The Environment Act 1995 has made site sensitivity a key issue, as the legislation pays as much attention to the pathways by which contamination could spread, and to the vulnerable targets of contamination, as it does the potential sources of contamination. For this reason, Landmark's Site Sensitivity maps and Datasheet(s) place great emphasis on statutory data provided by the Environment Agency/Natural Resources Wales and the Scottish Environment Protection Agency; it also incorporates data from Natural England (and the Scottish and Welsh equivalents) and Local Authorities; and highlights hydrogeological features required by environmental and geotechnical consultants. It does not include any information concerning past uses of land. The datasheet is produced by querying the Landmark database to a distance defined by the client from a site boundary provided by the client. In this datasheet the National Grid References (NGRs) are rounded to the nearest 10m in accordance with Landmark's agreements with a number of Data Suppliers.

## Copyright Notice

© Landmark Information Group Limited 2023. The Copyright on the information and data and its format as contained in this Envirocheck® Report ("Report") is the property of Landmark Information Group Limited ("Landmark") and several other Data Providers, including (but not limited to) Ordnance Survey, British Geological Survey, the Environment Agency/Natural Resources Wales and Natural England, and must not be reproduced in whole or in part by photocopying or any other method. The Report is supplied under Landmark's Terms and Conditions accepted by the Customer. A copy of Landmark's Terms and Conditions can be found with the Index Map for this report. Additional copies of the Report may be obtained from Landmark, subject to Landmark's charges in force from time to time. The Copyright, design rights and any other intellectual rights shall remain the exclusive property of Landmark and /or other Data providers, whose Copyright material has been included in this Report. © Environment Agency & United Kingdom Research and Innovation 2023. © Natural Resources Wales & United Kingdom Research and Innovation 2023.

## Natural England Copyright Notice

Site of Special Scientific Interest, National Nature Reserve, Ramsar, Special Protection Area, Special Conservation Area, Marine Nature Reserve data (derived from Ordnance Survey 1:10000 raster) is provided by, and used with the permission of, Natural England who retain the copyright and Intellectual Property Rights for the data.

## Scottish Natural Heritage Copyright

Contains SNH information licensed under the Open Government Licence v3.0.

## Ove Arup Copyright Notice

The Mining Instability data was obtained on licence from Ove Arup & Partners Limited (for further information, contact mining.review@arup.com). No reproduction or further use of such Data is to be made without the prior written consent of Ove Arup & Partners Limited. The supplied Mining Instability data is derived from publicly available records and other third party sources and neither Ove Arup & Partners nor Landmark warrant the accuracy or completeness of such information or data.

## Stantec Copyright Notice

The cavity data presented has been extracted from the PBA (now Stantec UK Ltd) enhanced version of the original DEFRA national cavity databases. Stantec UK Ltd retain the copyright & intellectual property rights in the data. Whilst all reasonable efforts are made to check that the information contained in the cavity databases is accurate we do not warrant that the data is complete or error free. The information is based upon our own researches and those collated from a number of external sources and is continually being augmented and updated by Stantec UK Ltd. In no event shall Stantec UK Ltd or Landmark be liable for any loss or damage including, without limitation, indirect or consequential loss or damage arising from the use of this data.

## Radon Potential dataset Copyright Notice

Information supplied from a joint dataset compiled by The British Geological Survey and Public Health England.

## Natural Resources Wales Copyright Notice

Contains Natural Resources Wales information © Natural Resources Wales and Database Right. All rights Reserved. Contains Ordnance Survey Data. Ordnance Survey Licence number 100019741. Crown Copyright and Database Right. Contains Natural Resources Wales information © Natural Resources Wales and Database Right. All rights Reserved. Some features of this information are based on digital spatial data licensed from the Centre for Ecology & Hydrology © NERC (CEH). Defra, Met Office and DARD Rivers Agency © Crown copyright. © Cranfield University. © James Hutton Institute. Contains OS data © Crown copyright and database right 2023. Land & Property Services © Crown copyright and database right.

## Report Version v53.0



Data Type	Page Number	On Site	0 to 250m	251 to 500m	501 to 1000m (*up to 2000m)
<b>Agency &amp; Hydrological</b>					
BGS Groundwater Flooding Susceptibility	pg 1	Yes	Yes	Yes	n/a
Contaminated Land Register Entries and Notices					
Discharge Consents	pg 2		1	6	27
Prosecutions Relating to Controlled Waters			n/a	n/a	n/a
Enforcement and Prohibition Notices					
Integrated Pollution Controls	pg 10				1
Integrated Pollution Prevention And Control					
Local Authority Integrated Pollution Prevention And Control					
Local Authority Pollution Prevention and Controls	pg 10	1	1	5	26
Local Authority Pollution Prevention and Control Enforcements					
Nearest Surface Water Feature	pg 15				Yes
Pollution Incidents to Controlled Waters					
Prosecutions Relating to Authorised Processes					
Registered Radioactive Substances	pg 15				2
River Quality	pg 15			1	
Substantiated Pollution Incident Register					
Water Abstractions					
Water Industry Act Referrals					
Groundwater Vulnerability	pg 15	Yes	n/a	n/a	n/a
Drift Deposits			n/a	n/a	n/a
Source Protection Zones					
River Flood Data (Scotland)				n/a	n/a
OS Water Network Lines	pg 15				6
<b>Waste</b>					
BGS Recorded Landfill Sites					
Integrated Pollution Control Registered Waste Sites	pg 17				2
Licensed Waste Management Facilities (Landfill Boundaries)					
Licensed Waste Management Facilities (Locations)					
Local Authority Landfill Coverage	pg 17	1	n/a	n/a	n/a
Local Authority Recorded Landfill Sites	pg 17		1		1
Potentially Infilled Land (Non-Water)	pg 17				1
Potentially Infilled Land (Water)	pg 17			2	8
Registered Landfill Sites	pg 18		1		1
Registered Waste Transfer Sites	pg 19		1	1	
Registered Waste Treatment or Disposal Sites	pg 19	3		3	2



Data Type	Page Number	On Site	0 to 250m	251 to 500m	501 to 1000m (*up to 2000m)
<b>Hazardous Substances</b>					
Control of Major Accident Hazards Sites (COMAH)	pg 23		1		1
Explosive Sites	pg 23				2
Notification of Installations Handling Hazardous Substances (NIHHS)	pg 23				3
Planning Hazardous Substance Consents	pg 23		2	1	6
Planning Hazardous Substance Enforcements					
<b>Geological</b>					
BGS 1:625,000 Solid Geology	pg 25	Yes	n/a	n/a	n/a
BGS Estimated Soil Chemistry	pg 25	Yes			Yes
BGS Recorded Mineral Sites	pg 25				1
BGS Urban Soil Chemistry					
BGS Urban Soil Chemistry Averages					
CBSCB Compensation District			n/a	n/a	n/a
Coal Mining Affected Areas			n/a	n/a	n/a
Mining Instability			n/a	n/a	n/a
Man-Made Mining Cavities					
Natural Cavities					
Non Coal Mining Areas of Great Britain	pg 25	Yes		n/a	n/a
Potential for Collapsible Ground Stability Hazards				n/a	n/a
Potential for Compressible Ground Stability Hazards	pg 25		Yes	n/a	n/a
Potential for Ground Dissolution Stability Hazards				n/a	n/a
Potential for Landslide Ground Stability Hazards	pg 25	Yes		n/a	n/a
Potential for Running Sand Ground Stability Hazards	pg 25	Yes		n/a	n/a
Potential for Shrinking or Swelling Clay Ground Stability Hazards				n/a	n/a
Radon Potential - Radon Affected Areas			n/a	n/a	n/a
Radon Potential - Radon Protection Measures			n/a	n/a	n/a
<b>Industrial Land Use</b>					
Contemporary Trade Directory Entries	pg 27	2	28	87	171
Fuel Station Entries	pg 51				3
Points of Interest - Commercial Services	pg 51	3	14	29	96
Points of Interest - Education and Health					
Points of Interest - Manufacturing and Production	pg 63		3	12	18
Points of Interest - Public Infrastructure	pg 66			2	16
Points of Interest - Recreational and Environmental	pg 67		2	5	12
Gas Pipelines					

Data Type	Page Number	On Site	0 to 250m	251 to 500m	501 to 1000m (*up to 2000m)
<b>Sensitive Land Use</b>					
Ancient Woodland					
Areas of Adopted Green Belt					
Areas of Unadopted Green Belt					
Environmentally Sensitive Areas					
Forest Parks					
Local Nature Reserves					
Marine Nature Reserves					
National Nature Reserves					
National Parks					
National Scenic Areas					
Nitrate Sensitive Areas					
Nitrate Vulnerable Zones					
Ramsar Sites	pg 70				1
Sites of Special Scientific Interest	pg 70				1
Special Areas of Conservation					
Special Protection Areas	pg 70				2
World Heritage Sites					



Map ID	Details	Quadrant Reference (Compass Direction)	Estimated Distance From Site	Contact	NGR
	<b>BGS Groundwater Flooding Susceptibility</b> Flooding Type: Potential for Groundwater Flooding to Occur at Surface	A13SW (SW)	0	1	327682 676283
	<b>BGS Groundwater Flooding Susceptibility</b> Flooding Type: Potential for Groundwater Flooding of Property Situated Below Ground Level	A13NW (W)	29	1	327600 676300
	<b>BGS Groundwater Flooding Susceptibility</b> Flooding Type: Potential for Groundwater Flooding to Occur at Surface	A13NW (NW)	48	1	327600 676350
	<b>BGS Groundwater Flooding Susceptibility</b> Flooding Type: Potential for Groundwater Flooding to Occur at Surface	A13NW (N)	121	1	327682 676450
	<b>BGS Groundwater Flooding Susceptibility</b> Flooding Type: Potential for Groundwater Flooding of Property Situated Below Ground Level	A13NE (N)	126	1	327700 676450
	<b>BGS Groundwater Flooding Susceptibility</b> Flooding Type: Potential for Groundwater Flooding to Occur at Surface	A13NE (NE)	139	1	327800 676400
	<b>BGS Groundwater Flooding Susceptibility</b> Flooding Type: Potential for Groundwater Flooding to Occur at Surface	A13NW (N)	221	1	327682 676550
	<b>BGS Groundwater Flooding Susceptibility</b> Flooding Type: Potential for Groundwater Flooding to Occur at Surface	A13NE (E)	222	1	327950 676350
	<b>BGS Groundwater Flooding Susceptibility</b> Flooding Type: Potential for Groundwater Flooding to Occur at Surface	A13NE (NE)	269	1	327800 676550
	<b>BGS Groundwater Flooding Susceptibility</b> Flooding Type: Potential for Groundwater Flooding to Occur at Surface	A13NE (N)	277	1	327700 676600
	<b>BGS Groundwater Flooding Susceptibility</b> Flooding Type: Potential for Groundwater Flooding to Occur at Surface	A13SW (W)	277	1	327350 676250
	<b>BGS Groundwater Flooding Susceptibility</b> Flooding Type: Potential for Groundwater Flooding of Property Situated Below Ground Level	A13NW (NW)	306	1	327500 676600
	<b>BGS Groundwater Flooding Susceptibility</b> Flooding Type: Potential for Groundwater Flooding to Occur at Surface	A13NE (NE)	362	1	327900 676600
	<b>BGS Groundwater Flooding Susceptibility</b> Flooding Type: Potential for Groundwater Flooding to Occur at Surface	A12SE (W)	376	1	327250 676250
	<b>BGS Groundwater Flooding Susceptibility</b> Flooding Type: Potential for Groundwater Flooding of Property Situated Below Ground Level	A14NW (NE)	383	1	328050 676500
	<b>BGS Groundwater Flooding Susceptibility</b> Flooding Type: Potential for Groundwater Flooding of Property Situated Below Ground Level	A13NE (NE)	386	1	327950 676600
	<b>BGS Groundwater Flooding Susceptibility</b> Flooding Type: Potential for Groundwater Flooding to Occur at Surface	A18SW (NW)	397	1	327500 676700
	<b>BGS Groundwater Flooding Susceptibility</b> Flooding Type: Potential for Groundwater Flooding to Occur at Surface	A12SE (W)	445	1	327200 676150
	<b>BGS Groundwater Flooding Susceptibility</b> Flooding Type: Potential for Groundwater Flooding to Occur at Surface	A12NE (NW)	478	1	327250 676600
	<b>BGS Groundwater Flooding Susceptibility</b> Flooding Type: Potential for Groundwater Flooding of Property Situated Below Ground Level	A14NW (NE)	485	1	328100 676600
	<b>BGS Groundwater Flooding Susceptibility</b> Flooding Type: Potential for Groundwater Flooding of Property Situated Below Ground Level	A19SW (NE)	487	1	328050 676650
	<b>BGS Groundwater Flooding Susceptibility</b> Flooding Type: Potential for Groundwater Flooding of Property Situated Below Ground Level	A12NE (W)	489	1	327150 676400

Map ID	Details	Quadrant Reference (Compass Direction)	Estimated Distance From Site	Contact	NGR
1	<p><b>Discharge Consents</b></p> <p>Operator: Forth Dry Dock Co  Property Type: Not Supplied  Location: Edinburgh Dock Leith Docks Edinburgh  Authority: Scottish Environment Protection Agency, East Region  Catchment Area: Not Supplied  Reference: Wpc/E/3909  Permit Version: 1  Effective Date: Not Supplied  Issued Date: 17th November 1981  Revocation Date: Not Supplied  Discharge Type: Septic tank  Discharge: Not Supplied  Environment:  Receiving Water: Not Supplied  <b>Status: Not Supplied</b>  Positional Accuracy: Located by supplier to within 100m</p>	A13NE (NE)	226	2	327800 676500
2	<p><b>Discharge Consents</b></p> <p>Operator: Va Tech Peebles ...  Property Type: Not Supplied  Location: Edinburgh Dock East Gate Port Of Leith Edinburgh, Eh67dw  Authority: Scottish Environment Protection Agency, East Region  Catchment Area: Not Supplied  Reference: Wpc/E/21008  Permit Version: 1  Effective Date: Not Supplied  Issued Date: 14th December 2000  Revocation Date: Not Supplied  Discharge Type: Trade/Electronics  Discharge: Not Supplied  Environment:  Receiving Water: Not Supplied  <b>Status: Not Supplied</b>  Positional Accuracy: Located by supplier to within 10m</p>	A13NE (N)	275	2	327690 676600
3	<p><b>Discharge Consents</b></p> <p>Operator: Forth Ports Auth.  Property Type: Not Supplied  Location: Leith Docks  Authority: Scottish Environment Protection Agency, East Region  Catchment Area: Not Supplied  Reference: Wpc/E/1327  Permit Version: 1  Effective Date: Not Supplied  Issued Date: 28th July 1972  Revocation Date: Not Supplied  Discharge Type: Sewage Treatment Works Final Effluent - Primary Settlement Only  Discharge: Not Supplied  Environment:  Receiving Water: Not Supplied  <b>Status: Not Supplied</b>  Positional Accuracy: Located by supplier to within 100m</p>	A13NW (NW)	306	2	327500 676600
4	<p><b>Discharge Consents</b></p> <p>Operator: Forth Ports Auth.  Property Type: Not Supplied  Location: Leith Docks  Authority: Scottish Environment Protection Agency, East Region  Catchment Area: Not Supplied  Reference: Wpc/E/1328  Permit Version: 1  Effective Date: Not Supplied  Issued Date: 28th July 1972  Revocation Date: Not Supplied  Discharge Type: Sewage Treatment Works Final Effluent - Primary Settlement Only  Discharge: Not Supplied  Environment:  Receiving Water: Not Supplied  <b>Status: Not Supplied</b>  Positional Accuracy: Located by supplier to within 100m</p>	A13NE (N)	312	2	327800 676600



Map ID	Details	Quadrant Reference (Compass Direction)	Estimated Distance From Site	Contact	NGR
5	<p><b>Discharge Consents</b></p> <p>Operator: Forth Ports Auth.  Property Type: Not Supplied  Location: Amenity Building Coal Handling Plant North Side Edinburgh Dock Leith Docks Edinburgh  Authority: Scottish Environment Protection Agency, East Region  Catchment Area: Not Supplied  Reference: Wpc/E/3291  Permit Version: 1  Effective Date: Not Supplied  Issued Date: 30th May 1977  Revocation Date: Not Supplied  Discharge Type: Septic tank  Discharge: Not Supplied  Environment:  Receiving Water: Not Supplied  <b>Status: Not Supplied</b>  Positional Accuracy: Located by supplier to within 100m</p>	A13NE (NE)	362	2	327900 676600
6	<p><b>Discharge Consents</b></p> <p>Operator: Forth Ports Auth.  Property Type: Not Supplied  Location: Leith  Authority: Scottish Environment Protection Agency, East Region  Catchment Area: Not Supplied  Reference: Wpc/E/1316  Permit Version: 1  Effective Date: Not Supplied  Issued Date: 28th July 1972  Revocation Date: Not Supplied  Discharge Type: Sewage Treatment Works Final Effluent - Primary Settlement Only  Discharge: Not Supplied  Environment:  Receiving Water: Not Supplied  <b>Status: Not Supplied</b>  Positional Accuracy: Located by supplier to within 100m</p>	A18SW (N)	483	2	327600 676810
6	<p><b>Discharge Consents</b></p> <p>Operator: Forth Ports Auth.  Property Type: Not Supplied  Location: Leith Docks  Authority: Scottish Environment Protection Agency, East Region  Catchment Area: Not Supplied  Reference: Wpc/E/1315  Permit Version: 1  Effective Date: Not Supplied  Issued Date: 28th July 1972  Revocation Date: Not Supplied  Discharge Type: Surface Water And Sewage Effluent  Discharge: Not Supplied  Environment:  Receiving Water: Not Supplied  <b>Status: Not Supplied</b>  Positional Accuracy: Located by supplier to within 100m</p>	A18SW (N)	493	2	327600 676820
7	<p><b>Discharge Consents</b></p> <p>Operator: Esw  Property Type: Not Supplied  Location: Albert Road By Edinburgh Dock  Authority: Scottish Environment Protection Agency, East Region  Catchment Area: Not Supplied  Reference: Wpc/E/839  Permit Version: 1  Effective Date: Not Supplied  Issued Date: 13th April 1967  Revocation Date: Not Supplied  Discharge Type: Storm Water Overflow  Discharge: Not Supplied  Environment:  Receiving Water: Not Supplied  <b>Status: Not Supplied</b>  Positional Accuracy: Located by supplier to within 100m</p>	A14NW (NE)	505	2	328150 676570

Map ID	Details	Quadrant Reference (Compass Direction)	Estimated Distance From Site	Contact	NGR
8	<p><b>Discharge Consents</b></p> <p>Operator: Calmix (Edinburgh)  Property Type: Not Supplied  Location: North East Edinburgh Dock Edinburgh  Authority: Scottish Environment Protection Agency, East Region  Catchment Area: Not Supplied  Reference: Wpc/E/207  Permit Version: 1  Effective Date: Not Supplied  Issued Date: 4th December 1964  Revocation Date: Not Supplied  Discharge Type: Septic tank  Discharge: Not Supplied  Environment:  Receiving Water: Not Supplied  <b>Status: Not Supplied</b>  Positional Accuracy: Located by supplier to within 100m</p>	A19SW (NE)	506	2	328080 676650
9	<p><b>Discharge Consents</b></p> <p>Operator: Esw  Property Type: Not Supplied  Location: Bernard Street Bridge  Authority: Scottish Environment Protection Agency, East Region  Catchment Area: Not Supplied  Reference: Wpc/E/871  Permit Version: 1  Effective Date: Not Supplied  Issued Date: 13th April 1967  Revocation Date: Not Supplied  Discharge Type: Storm Water Overflow  Discharge: Not Supplied  Environment:  Receiving Water: Not Supplied  <b>Status: Not Supplied</b>  Positional Accuracy: Located by supplier to within 100m</p>	A12NE (NW)	587	2	327100 676650
9	<p><b>Discharge Consents</b></p> <p>Operator: Esw  Property Type: Not Supplied  Location: Timber Bush East Bank  Authority: Scottish Environment Protection Agency, East Region  Catchment Area: Not Supplied  Reference: Wpc/E/872  Permit Version: 1  Effective Date: Not Supplied  Issued Date: 13th April 1967  Revocation Date: Not Supplied  Discharge Type: Storm Water Overflow  Discharge: Not Supplied  Environment:  Receiving Water: Not Supplied  <b>Status: Not Supplied</b>  Positional Accuracy: Located by supplier to within 100m</p>	A17SE (NW)	600	2	327130 676640
9	<p><b>Discharge Consents</b></p> <p>Operator: Yuill Ltd  Property Type: Not Supplied  Location: Housing Development Dock Place Leith  Authority: Scottish Environment Protection Agency, East Region  Catchment Area: Not Supplied  Reference: Wpc/E/4367  Permit Version: 1  Effective Date: Not Supplied  Issued Date: 20th February 1985  Revocation Date: Not Supplied  Discharge Type: Surface Water  Discharge: Not Supplied  Environment:  Receiving Water: Not Supplied  <b>Status: Not Supplied</b>  Positional Accuracy: Located by supplier to within 100m</p>	A12NE (NW)	607	2	327100 676600



Map ID	Details	Quadrant Reference (Compass Direction)	Estimated Distance From Site	Contact	NGR
10	<p><b>Discharge Consents</b></p> <p>Operator: Esw  Property Type: Not Supplied  Location: Broad Wynd East Bank  Authority: Scottish Environment Protection Agency, East Region  Catchment Area: Not Supplied  Reference: Wpc/E/870  Permit Version: 1  Effective Date: Not Supplied  Issued Date: 13th April 1967  Revocation Date: Not Supplied  Discharge Type: Storm Water Overflow  Discharge: Not Supplied  Environment:  Receiving Water: Not Supplied  <b>Status: Not Supplied</b>  Positional Accuracy: Located by supplier to within 100m</p>	A12NE (W)	592	2	327070 676490
11	<p><b>Discharge Consents</b></p> <p>Operator: Esw  Property Type: Not Supplied  Location: Burgess Street East Bank  Authority: Scottish Environment Protection Agency, East Region  Catchment Area: Not Supplied  Reference: Wpc/E/869  Permit Version: 1  Effective Date: Not Supplied  Issued Date: 13th April 1967  Revocation Date: Not Supplied  Discharge Type: Storm Water Overflow  Discharge: Not Supplied  Environment:  Receiving Water: Not Supplied  <b>Status: Not Supplied</b>  Positional Accuracy: Located by supplier to within 100m</p>	A12NE (W)	615	2	327030 676440
12	<p><b>Discharge Consents</b></p> <p>Operator: Esw  Property Type: Not Supplied  Location: Tower Street  Authority: Scottish Environment Protection Agency, East Region  Catchment Area: Not Supplied  Reference: Wpc/E/873  Permit Version: 1  Effective Date: Not Supplied  Issued Date: 13th April 1967  Revocation Date: Not Supplied  Discharge Type: Storm Water Overflow  Discharge: Not Supplied  Environment:  Receiving Water: Not Supplied  <b>Status: Not Supplied</b>  Positional Accuracy: Located by supplier to within 100m</p>	A17SE (NW)	622	2	327140 676695
12	<p><b>Discharge Consents</b></p> <p>Operator: Esw  Property Type: Not Supplied  Location: Water Of Leith Sewer 1864 Tower Street Leith Edinburgh  Authority: Scottish Environment Protection Agency, East Region  Catchment Area: Not Supplied  Reference: Wpc/E/3483  Permit Version: 1  Effective Date: Not Supplied  Issued Date: 17th August 1978  Revocation Date: Not Supplied  Discharge Type: Storm Water Overflow  Discharge: Not Supplied  Environment:  Receiving Water: Not Supplied  <b>Status: Not Supplied</b>  Positional Accuracy: Located by supplier to within 100m</p>	A17SE (NW)	625	2	327140 676700

Map ID	Details	Quadrant Reference (Compass Direction)	Estimated Distance From Site	Contact	NGR
13	<p><b>Discharge Consents</b></p> <p>Operator: Esw  Property Type: Not Supplied  Location: Tolbooth Wynd East Bank  Authority: Scottish Environment Protection Agency, East Region  Catchment Area: Not Supplied  Reference: Wpc/E/868  Permit Version: 1  Effective Date: Not Supplied  Issued Date: 13th April 1967  Revocation Date: Not Supplied  Discharge Type: Public Sewage: Storm Sewage Overflow  Discharge: Not Supplied  Environment:  Receiving Water: Not Supplied  <b>Status: Not Supplied</b>  Positional Accuracy: Located by supplier to within 100m</p>	A12NW (W)	657	2	326980 676410
14	<p><b>Discharge Consents</b></p> <p>Operator: Forth Ports Auth.  Property Type: Not Supplied  Location: Leith Docks  Authority: Scottish Environment Protection Agency, East Region  Catchment Area: Not Supplied  Reference: Wpc/E/1329  Permit Version: 1  Effective Date: Not Supplied  Issued Date: 28th July 1972  Revocation Date: Not Supplied  Discharge Type: Sewage Treatment Works Final Effluent - Primary Settlement Only  Discharge: Not Supplied  Environment:  Receiving Water: Not Supplied  <b>Status: Not Supplied</b>  Positional Accuracy: Located by supplier to within 100m</p>	A18NW (N)	686	2	327500 677000
15	<p><b>Discharge Consents</b></p> <p>Operator: Forth Ports Auth.  Property Type: Not Supplied  Location: Leith Docks  Authority: Scottish Environment Protection Agency, East Region  Catchment Area: Not Supplied  Reference: Wpc/E/1322  Permit Version: 1  Effective Date: Not Supplied  Issued Date: 28th July 1972  Revocation Date: Not Supplied  Discharge Type: Sewage Treatment Works Final Effluent - Primary Settlement Only  Discharge: Not Supplied  Environment:  Receiving Water: Not Supplied  <b>Status: Not Supplied</b>  Positional Accuracy: Located by supplier to within 100m</p>	A12NW (NW)	698	2	327000 676600
16	<p><b>Discharge Consents</b></p> <p>Operator: Forth Ports Auth.  Property Type: Not Supplied  Location: Leith Docks  Authority: Scottish Environment Protection Agency, East Region  Catchment Area: Not Supplied  Reference: Wpc/E/1326  Permit Version: 1  Effective Date: Not Supplied  Issued Date: 28th July 1972  Revocation Date: Not Supplied  Discharge Type: Sewage Treatment Works Final Effluent - Primary Settlement Only  Discharge: Not Supplied  Environment:  Receiving Water: Not Supplied  <b>Status: Not Supplied</b>  Positional Accuracy: Located by supplier to within 100m</p>	A17SE (NW)	723	2	327200 676900



Map ID	Details	Quadrant Reference (Compass Direction)	Estimated Distance From Site	Contact	NGR
17	<p><b>Discharge Consents</b></p> <p>Operator: Esw  Property Type: Not Supplied  Location: Water Of Leith Sewer 1864 Coalhill/Sheriff Brae Leith Edinburgh  Authority: Scottish Environment Protection Agency, East Region  Catchment Area: Not Supplied  Reference: Wpc/E/3484  Permit Version: 1  Effective Date: Not Supplied  Issued Date: 17th August 1978  Revocation Date: Not Supplied  Discharge Type: Storm Water Overflow  Discharge: Not Supplied  Environment:  Receiving Water: Not Supplied  <b>Status: Not Supplied</b>  Positional Accuracy: Located by supplier to within 100m</p>	A12NW (W)	744	2	326890 676400
18	<p><b>Discharge Consents</b></p> <p>Operator: Morrison Homes Ltd  Property Type: Not Supplied  Location: Victoria Quay Leith Edinburgh  Authority: Scottish Environment Protection Agency, East Region  Catchment Area: Water Of Leith  Reference: Wpc/E/20094  Permit Version: 1  Effective Date: Not Supplied  Issued Date: 27th August 1996  Revocation Date: Not Supplied  Discharge Type: Public Sewage: Emergency Overflow  Discharge: Not Supplied  Environment:  Receiving Water: Not Supplied  <b>Status: Not Supplied</b>  Positional Accuracy: Located by supplier to within 100m</p>	A17SW (NW)	773	2	326960 676690
18	<p><b>Discharge Consents</b></p> <p>Operator: East Old Dock Co Ltd  Property Type: Not Supplied  Location: Commercial Quay 62-64 Commercial Street Leith Edinburgh  Authority: Scottish Environment Protection Agency, East Region  Catchment Area: Water Of Leith  Reference: Wpc/E/6991  Permit Version: 1  Effective Date: Not Supplied  Issued Date: Not Supplied  Revocation Date: Not Supplied  Discharge Type: Discharge Of Other Matter-Surface Water  Discharge: Not Supplied  Environment:  Receiving Water: Not Supplied  <b>Status: Not Supplied</b>  Positional Accuracy: Located by supplier to within 100m</p>	A17SW (NW)	779	2	326950 676685
18	<p><b>Discharge Consents</b></p> <p>Operator: East Old Dock Co Ltd  Property Type: Not Given  Location: Commercial Quay , 62-64 Commercial Street , Leith , EDINBURGH  Authority: Scottish Environment Protection Agency, East Region  Catchment Area: Not Given  Reference: 6991  Permit Version: 1  Effective Date: Not Supplied  Issued Date: Not Supplied  Revocation Date: Not Supplied  Discharge Type: Other Matter Effluent Discharge Into Ground And Surface Water  Discharge: Freshwater Stream/River  Environment:  Receiving Water: Water of Leith  <b>Status: Not Supplied</b>  Positional Accuracy: Located by supplier to within 100m</p>	A17SW (NW)	782	2	326950 676690

Map ID	Details	Quadrant Reference (Compass Direction)	Estimated Distance From Site	Contact	NGR
19	<p><b>Discharge Consents</b></p> <p>Operator: Santa Fe (Uk) Ltd  Property Type: Not Supplied  Location: Shed 5 Victoria Dock Leith Edinburgh  Authority: Scottish Environment Protection Agency, East Region  Catchment Area: Not Supplied  Reference: Wpc/E/3010  Permit Version: 1  Effective Date: Not Supplied  Issued Date: 11th July 1975  Revocation Date: Not Supplied  Discharge Type: Septic tank  Discharge: Not Supplied  Environment:  Receiving Water: Not Supplied  <b>Status: Not Supplied</b>  Positional Accuracy: Located by supplier to within 100m</p>	A17SW (NW)	797	2	327000 676800
20	<p><b>Discharge Consents</b></p> <p>Operator: Forth Ports Auth.  Property Type: Not Supplied  Location: Leith Docks Leith  Authority: Scottish Environment Protection Agency, East Region  Catchment Area: Water Of Leith  Reference: Wpc/E/5428  Permit Version: 1  Effective Date: Not Supplied  Issued Date: 19th August 1988  Revocation Date: Not Supplied  Discharge Type: Septic tank  Discharge: Not Supplied  Environment:  Receiving Water: Not Supplied  <b>Status: Not Supplied</b>  Positional Accuracy: Located by supplier to within 100m</p>	A17SE (NW)	803	2	327100 676920
21	<p><b>Discharge Consents</b></p> <p>Operator: Muir Homes Ltd  Property Type: Not Supplied  Location: Sheriff Brae Leith Edinburgh  Authority: Scottish Environment Protection Agency, East Region  Catchment Area: Water Of Leith  Reference: Wpc/E/5932  Permit Version: 1  Effective Date: Not Supplied  Issued Date: 3rd April 1991  Revocation Date: Not Supplied  Discharge Type: Discharge Of Other Matter-Surface Water  Discharge: Not Supplied  Environment:  Receiving Water: Not Supplied  <b>Status: Not Supplied</b>  Positional Accuracy: Located by supplier to within 100m</p>	A12NW (W)	849	2	326790 676440
22	<p><b>Discharge Consents</b></p> <p>Operator: Santa Fe (Uk) Ltd  Property Type: Not Supplied  Location: Shed 2 Victoria Dock Leith  Authority: Scottish Environment Protection Agency, East Region  Catchment Area: Not Supplied  Reference: Wpc/E/3053  Permit Version: 1  Effective Date: Not Supplied  Issued Date: 23rd October 1975  Revocation Date: Not Supplied  Discharge Type: Septic tank  Discharge: Not Supplied  Environment:  Receiving Water: Not Supplied  <b>Status: Not Supplied</b>  Positional Accuracy: Located by supplier to within 100m</p>	A17SW (NW)	880	2	326900 676800



Map ID	Details	Quadrant Reference (Compass Direction)	Estimated Distance From Site	Contact	NGR
23	<p><b>Discharge Consents</b></p> <p>Operator: St Services Ltd  Property Type: Not Supplied  Location: Imperial Dock Leith Edinburgh, Eh67dr  Authority: Scottish Environment Protection Agency, East Region  Catchment Area: Forth Estuary  Reference: Wpc/E/3487  Permit Version: 1  Effective Date: Not Supplied  Issued Date: 17th August 1978  Revocation Date: Not Supplied  Discharge Type: Trade: Chemical And Petrochemicals  Discharge: Not Supplied  Environment:  Receiving Water: Not Supplied  <b>Status: Not Supplied</b>  Positional Accuracy: Located by supplier to within 100m</p>	A18NE (N)	908	2	327760 677230
24	<p><b>Discharge Consents</b></p> <p>Operator: Forth Ports Auth.  Property Type: Not Supplied  Location: Leith Docks  Authority: Scottish Environment Protection Agency, East Region  Catchment Area: Not Supplied  Reference: Wpc/E/1325  Permit Version: 1  Effective Date: Not Supplied  Issued Date: 28th July 1972  Revocation Date: Not Supplied  Discharge Type: Septic tank  Discharge: Not Supplied  Environment:  Receiving Water: Not Supplied  <b>Status: Not Supplied</b>  Positional Accuracy: Located by supplier to within 100m</p>	A17NW (NW)	929	2	327000 677000
25	<p><b>Discharge Consents</b></p> <p>Operator: Forth Ports Auth.  Property Type: Not Supplied  Location: Leith Docks  Authority: Scottish Environment Protection Agency, East Region  Catchment Area: Not Supplied  Reference: Wpc/E/1321  Permit Version: 1  Effective Date: Not Supplied  Issued Date: 28th July 1972  Revocation Date: Not Supplied  Discharge Type: Sewage Treatment Works Final Effluent - Primary Settlement Only  Discharge: Not Supplied  Environment:  Receiving Water: Not Supplied  <b>Status: Not Supplied</b>  Positional Accuracy: Located by supplier to within 100m</p>	A17SW (NW)	937	2	326900 676900
26	<p><b>Discharge Consents</b></p> <p>Operator: Esw  Property Type: Not Supplied  Location: North Quay Edinburgh Dock Leith Docks  Authority: Scottish Environment Protection Agency, East Region  Catchment Area: Not Supplied  Reference: Wpc/E/828  Permit Version: 1  Effective Date: Not Supplied  Issued Date: 14th July 1967  Revocation Date: Not Supplied  Discharge Type: Untreated Sewage Discharge  Discharge: Not Supplied  Environment:  Receiving Water: Not Supplied  <b>Status: Not Supplied</b>  Positional Accuracy: Located by supplier to within 100m</p>	A19NE (NE)	974	2	328390 677000

Map ID	Details	Quadrant Reference (Compass Direction)	Estimated Distance From Site	Contact	NGR
27	<p><b>Discharge Consents</b></p> <p>Operator: Forth Ports Auth.  Property Type: Not Supplied  Location: Leith Docks  Authority: Scottish Environment Protection Agency, East Region  Catchment Area: Not Supplied  Reference: Wpc/E/1314  Permit Version: 1  Effective Date: Not Supplied  Issued Date: 28th July 2002  Revocation Date: Not Supplied  Discharge Type: Surface Water And Sewage Effluent  Discharge: Not Supplied  Environment:  Receiving Water: Not Supplied  <b>Status: Not Supplied</b>  Positional Accuracy: Located by supplier to within 100m</p>	A18NW (N)	976	2	327500 677295
27	<p><b>Discharge Consents</b></p> <p>Operator: Forth Ports Auth  Property Type: Not Given  Location: Leith Docks, LEITH  Authority: Scottish Environment Protection Agency, East Region  Catchment Area: Not Given  Reference: 1314  Permit Version: 1  Effective Date: Not Supplied  Issued Date: Not Supplied  Revocation Date: Not Supplied  Discharge Type: Sewage Effluent Discharge-Surface Water  Discharge: Unknown  Environment:  Receiving Water: Not Supplied  <b>Status: Not Supplied</b>  Positional Accuracy: Located by supplier to within 100m</p>	A23SW (N)	981	2	327500 677300
28	<p><b>Integrated Pollution Controls</b></p> <p>Name: Forth Ports Plc  Location: 1 Prince Of Wales Docks, Leith, EDINBURGH, City of Edinburgh, EH6 7DB  Authority: Scottish Environment Protection Agency, East Region  Permit Reference: LA7  Dated: 1st March 1995  Process Type: Not Given  Description: 2.1 A (A) Iron and Steel processes within the Metal Industry  <b>Status: Not Given</b>  Positional Accuracy: Manually positioned to the address or location</p>	A17SE (NW)	615	2	327227 676782
29	<p><b>Local Authority Pollution Prevention and Controls</b></p> <p>Name: Dalton Demolition...  Location: 52-66 Salamander Street, Leith, EDINBURGH, Midlothian, EH6 7LA  Authority: Scottish Environment Protection Agency, East Region  Permit Reference: Apc/E/20340  Dated: 27th April 1999  Process Type: Air Pollution Controls (Part B Processes)  Description: PG3/16 Mobile screening and crushing processes  <b>Status: Not Supplied</b>  Positional Accuracy: Automatically positioned to the address</p>	A13SE (E)	0	2	327733 676269
30	<p><b>Local Authority Pollution Prevention and Controls</b></p> <p>Name: Aggregate Industries Uk Ltd  Location: Leith Docks, Bath Road, Leith, Edinburgh  Authority: Scottish Environment Protection Agency, East Region  Permit Reference: Apc/E/0020408  Dated: 10th June 1999  Process Type: Local Authority Air Pollution Control  Description: Not Supplied  <b>Status: Authorised</b>  Positional Accuracy: Manually positioned to the road within the address or location</p>	A13NW (NW)	26	2	327646 676355
31	<p><b>Local Authority Pollution Prevention and Controls</b></p> <p>Name: Forth Estuary Engineering Ltd  Location: Edinburgh Dock, Leith, EDINBURGH, Midlothian, EH6 7DW  Authority: Scottish Environment Protection Agency, East Region  Permit Reference: Apc/E/0020064  Dated: 10th September 1997  Process Type: Local Authority Air Pollution Control  Description: Not Supplied  <b>Status: Not Supplied</b>  Positional Accuracy: Automatically positioned in the proximity of the address</p>	A13NE (E)	265	2	327973 676403



Map ID	Details	Quadrant Reference (Compass Direction)	Estimated Distance From Site	Contact	NGR
31	<p><b>Local Authority Pollution Prevention and Controls</b></p> <p>Name: Rmc Readymix Ltd            Location: Edinburgh Dock, Leith Docks, Edinburgh, Midlothian, EH6 7DW            Authority: Scottish Environment Protection Agency, East Region            Permit Reference: Apc/E/0000179            Dated: 13th September 1993            Process Type: Local Authority Air Pollution Control            Description: Not Supplied  <b>Status: Not Supplied</b>            Positional Accuracy: Automatically positioned in the proximity of the address</p>	A13NE (NE)	267	2	327973 676408
31	<p><b>Local Authority Pollution Prevention and Controls</b></p> <p>Name: Edinburgh Dock East            Location: Edinburgh Dock, Leith Docks, EDINBURGH, Midlothian, EH6 7DW            Authority: Scottish Environment Protection Agency, East Region            Permit Reference: Apc/E/0000218            Dated: 30th December 1993            Process Type: Local Authority Air Pollution Control            Description: Not Supplied  <b>Status: Not Supplied</b>            Positional Accuracy: Automatically positioned in the proximity of the address</p>	A13NE (E)	269	2	327978 676403
31	<p><b>Local Authority Pollution Prevention and Controls</b></p> <p>Name: Tannochside Park            Location: Edinburgh Dock, 65 Albert Road, Leith, EDINBURGH, City of Edinburgh, EH6 7DW            Authority: Scottish Environment Protection Agency, East Region            Permit Reference: Apc/E/0020009            Dated: 2nd July 1996            Process Type: Local Authority Air Pollution Control            Description: Not Supplied  <b>Status: Not Supplied</b>            Positional Accuracy: Manually positioned to the road within the address or location</p>	A13NE (NE)	274	2	327978 676413
32	<p><b>Local Authority Pollution Prevention and Controls</b></p> <p>Name: Keyline Builders...            Location: 1 Baltic Street, EDINBURGH, Midlothian, EH6 7BR            Authority: Scottish Environment Protection Agency, East Region            Permit Reference: Apc/E/172            Dated: 6th April 1993            Process Type: Local Authority Air Pollution Control            Description: PG6/3 Chemical treatment of timber and wood-based products  <b>Status: Not Supplied</b>            Positional Accuracy: Manually positioned to the address or location</p>	A13NW (NW)	273	2	327401 676454
33	<p><b>Local Authority Pollution Prevention and Controls</b></p> <p>Name: Bruce Lindsay Coal            Location: Leith Docks, Edinburgh, Midlothian, EH6 6QQ            Authority: Scottish Environment Protection Agency, East Region            Permit Reference: APC/E/183            Dated: 11th November 1993            Process Type: Local Authority Air Pollution Control            Description: Part B process (no specific reference)  <b>Status: Not Supplied</b>            Positional Accuracy: Manually positioned to the road within the address or location</p>	A19SW (NE)	517	2	328086 676659
34	<p><b>Local Authority Pollution Prevention and Controls</b></p> <p>Name: Tower Place            Location: Leith Docks, Edinburgh            Authority: Scottish Environment Protection Agency, East Region            Permit Reference: Apc/E/0000188            Dated: 25th November 1992            Process Type: Local Authority Air Pollution Control            Description: Not Supplied  <b>Status: Not Supplied</b>            Positional Accuracy: Manually positioned to the address or location</p>	A17SE (NW)	609	2	327228 676774
34	<p><b>Local Authority Pollution Prevention and Controls</b></p> <p>Name: Leith Docks            Location: Leith Docks, Edinburgh            Authority: Scottish Environment Protection Agency, East Region            Permit Reference: Apc/E/0000189            Dated: 13th September 1993            Process Type: Local Authority Air Pollution Control            Description: Not Supplied  <b>Status: Not Supplied</b>            Positional Accuracy: Manually positioned to the address or location</p>	A17SE (NW)	611	2	327226 676776

Map ID	Details	Quadrant Reference (Compass Direction)	Estimated Distance From Site	Contact	NGR
34	<p><b>Local Authority Pollution Prevention and Controls</b></p> <p>Name: Forth Ports Plc            Location: Tower Place, EDINBURGH, Midlothian, EH6 7DB            Authority: Scottish Environment Protection Agency, East Region            Permit Reference: 33/92            Dated: 13th September 1993            Process Type: Local Authority Air Pollution Control            Description: PG3/1 Blending, packing, loading and use of bulk cement  <b>Status: Authorised</b>            Positional Accuracy: Automatically positioned to the address</p>	A17SE (NW)	614	2	327228 676782
34	<p><b>Local Authority Pollution Prevention and Controls</b></p> <p>Name: Forth Ports Plc            Location: Tower Place, EDINBURGH, Midlothian, EH6 7DB            Authority: Scottish Environment Protection Agency, East Region            Permit Reference: 34/92            Dated: 13th September 1993            Process Type: Local Authority Air Pollution Control            Description: PG3/5 Coal, coke and coal product processes  <b>Status: Authorised</b>            Positional Accuracy: Automatically positioned to the address</p>	A17SE (NW)	615	2	327228 676782
35	<p><b>Local Authority Pollution Prevention and Controls</b></p> <p>Name: London            Location: 7 Seafield Road, Edinburgh, Midlothian, EH6 7LE            Authority: Scottish Environment Protection Agency, East Region            Permit Reference: Apc/E/0020287            Dated: 15th December 1998            Process Type: Air Pollution Controls (Part B Processes)            Description: Not Supplied  <b>Status: Not Supplied</b>            Positional Accuracy: Automatically positioned to the address</p>	A14SW (SE)	672	2	328331 675948
36	<p><b>Local Authority Pollution Prevention and Controls</b></p> <p>Name: Forth Ports Plc            Location: Port Of Leith, 1 Prince Of Wales Dock, Leith, Edinburgh            Authority: Scottish Environment Protection Agency, East Region            Permit Reference: Apc/E/0020189            Dated: 7th December 1998            Process Type: Air Pollution Controls (Part B Processes)            Description: Not Supplied  <b>Status: Not Supplied</b>            Positional Accuracy: Manually positioned to the address or location</p>	A17NE (NW)	775	2	327238 676990
37	<p><b>Local Authority Pollution Prevention and Controls</b></p> <p>Name: Bredero Price Coaters Ltd            Location: Marine Esplanade, Seafield Road, Leith, EDINBURGH, City of Edinburgh, EH1            Authority: Scottish Environment Protection Agency, East Region            Permit Reference: Apc/E/0020104            Dated: 6th April 1998            Process Type: Local Authority Air Pollution Control            Description: Not Supplied  <b>Status: Not Supplied</b>            Positional Accuracy: Manually positioned to the road within the address or location</p>	A14SE (E)	791	2	328518 676115
38	<p><b>Local Authority Pollution Prevention and Controls</b></p> <p>Name: Dunbar Works            Location: Leith Terminal, Albert Dock, LEITH, Edinburgh, EH6            Authority: Scottish Environment Protection Agency, East Region            Permit Reference: Apc/E/0020034            Dated: 7th April 1997            Process Type: Local Authority Air Pollution Control            Description: Not Supplied  <b>Status: Not Supplied</b>            Positional Accuracy: Manually positioned to the road within the address or location</p>	A17NE (NW)	792	2	327344 677063
39	<p><b>Local Authority Pollution Prevention and Controls</b></p> <p>Name: Imperial Dock North East            Location: Imperial Dock, North East Leith Docks, Edinburgh            Authority: Scottish Environment Protection Agency, East Region            Permit Reference: Apc/E/0000184            Dated: 13th September 1993            Process Type: Local Authority Air Pollution Control            Description: Not Supplied  <b>Status: Not Supplied</b>            Positional Accuracy: Manually positioned within the geographical locality</p>	A18NW (N)	821	2	327529 677142



Map ID	Details	Quadrant Reference (Compass Direction)	Estimated Distance From Site	Contact	NGR
40	<p><b>Local Authority Pollution Prevention and Controls</b></p> <p>Name: St Services            Location: Leith Terminal, Imperial Dock, Leith, Edinburgh, Eh67dr            Authority: Scottish Environment Protection Agency, East Region            Permit Reference: Apc/E/20399            Dated: 21st April 1999            Process Type: Air Pollution Controls (Part B Processes)            Description: PG1/14 Petrol filling station  <b>Status: Not Supplied</b>            Positional Accuracy: Manually positioned within the geographical locality</p>	A18NW (N)	851	2	327582 677178
41	<p><b>Local Authority Pollution Prevention and Controls</b></p> <p>Name: Logans Garage            Location: K, 22 Gordon Street, EDINBURGH, Midlothian, EH6 8NA            Authority: Scottish Environment Protection Agency, East Region            Permit Reference: Apc/E/0020110            Dated: 4th March 1998            Process Type: Local Authority Air Pollution Control            Description: Not Supplied  <b>Status: Not Supplied</b>            Positional Accuracy: Automatically positioned to the address</p>	A7NE (SW)	885	2	327026 675632
41	<p><b>Local Authority Pollution Prevention and Controls</b></p> <p>Name: W I Reith Motor Engineers            Location: Thomas, W I Reith Motor Engineers 24 Gordon Street Leith Edinburgh, 24 Gordon Street, Leith, Edinburgh, Eh68na            Authority: Scottish Environment Protection Agency, East Region            Permit Reference: Apc/E/0000232            Dated: 8th October 1993            Process Type: Local Authority Air Pollution Control            Description: Not Supplied  <b>Status: Not Supplied</b>            Positional Accuracy: Manually positioned to the address or location</p>	A7NE (SW)	885	2	327026 675632
42	<p><b>Local Authority Pollution Prevention and Controls</b></p> <p>Name: Edinburgh Crematorium Ltd            Location: Seafield Crematorium, Seafield Road, Edinburgh            Authority: Scottish Environment Protection Agency, East Region            Permit Reference: Apc/E/0000171            Dated: 1st April 1992            Process Type: Local Authority Air Pollution Control            Description: Not Supplied  <b>Status: Not Supplied</b>            Positional Accuracy: Manually positioned to the address or location</p>	A9NE (SE)	886	2	328477 675776
42	<p><b>Local Authority Pollution Prevention and Controls</b></p> <p>Name: Seafield Crematorium            Location: Seafield Road, EDINBURGH, Midlothian, EH6 7LQ            Authority: Scottish Environment Protection Agency, East Region            Permit Reference: Not Given            Dated: 1st April 1993            Process Type: Local Authority Air Pollution Control            Description: PG5/2 Crematoria  <b>Status: Authorised</b>            Positional Accuracy: Manually positioned to the address or location</p>	A9NE (SE)	888	2	328478 675775
43	<p><b>Local Authority Pollution Prevention and Controls</b></p> <p>Name: Bredero Price Coaters Ltd            Location: No. 1 Plant, Imperial Dock, Leith Docks, EDINBURGH, Midlothian, EH6 7DR            Authority: Scottish Environment Protection Agency, East Region            Permit Reference: Apc/E/0000201            Dated: 31st January 1996            Process Type: Local Authority Air Pollution Control            Description: Not Supplied  <b>Status: Not Supplied</b>            Positional Accuracy: Manually positioned to the address or location</p>	A18NW (N)	896	2	327480 677210
43	<p><b>Local Authority Pollution Prevention and Controls</b></p> <p>Name: Bredero Price Coaters Ltd            Location: No. 1 Plant, Imperial Dock, Leith Docks, EDINBURGH, Midlothian, EH6 7DR            Authority: Scottish Environment Protection Agency, East Region            Permit Reference: Apc/E/0000200            Dated: 24th January 1996            Process Type: Local Authority Air Pollution Control            Description: Not Supplied  <b>Status: Not Supplied</b>            Positional Accuracy: Manually positioned to the address or location</p>	A18NW (N)	896	2	327480 677210

Map ID	Details	Quadrant Reference (Compass Direction)	Estimated Distance From Site	Contact	NGR
43	<p><b>Local Authority Pollution Prevention and Controls</b></p> <p>Name: Bredero Price Coaters Ltd            Location: No. 1 Plant, Imperial Dock, Leith Docks, EDINBURGH, Midlothian, EH6 7DR            Authority: Scottish Environment Protection Agency, East Region            Permit Reference: Apc/E/0000197            Dated: 10th November 1993            Process Type: Local Authority Air Pollution Control            Description: Not Supplied  <b>Status: Not Supplied</b>            Positional Accuracy: Manually positioned to the address or location</p>	A18NW (N)	896	2	327480 677210
43	<p><b>Local Authority Pollution Prevention and Controls</b></p> <p>Name: Bredero Price Coaters Ltd            Location: No. 1 Plant, Imperial Dock, Leith Docks, EDINBURGH, Midlothian, EH6 7DR            Authority: Scottish Environment Protection Agency, East Region            Permit Reference: Apc/E/0000198            Dated: 29th June 1993            Process Type: Local Authority Air Pollution Control            Description: Not Supplied  <b>Status: Not Supplied</b>            Positional Accuracy: Manually positioned to the address or location</p>	A18NW (N)	896	2	327480 677210
43	<p><b>Local Authority Pollution Prevention and Controls</b></p> <p>Name: Bredero Price Coaters Ltd            Location: Bredero House, Imperial Dock, Leith Docks, Edinburgh, Midlothian, EH6 7DR            Authority: Scottish Environment Protection Agency, East Region            Permit Reference: Apc/E/0020181            Dated: 17th July 1998            Process Type: Local Authority Air Pollution Control            Description: Not Supplied  <b>Status: Not Supplied</b>            Positional Accuracy: Automatically positioned to the address</p>	A18NW (N)	897	2	327480 677211
43	<p><b>Local Authority Pollution Prevention and Controls</b></p> <p>Name: Bredero Price Coaters Ltd            Location: Bredero House, Imperial Dock, Leith Docks, Edinburgh, Midlothian, EH6 7DR            Authority: Scottish Environment Protection Agency, East Region            Permit Reference: Apc/E/0000194            Dated: 13th September 1993            Process Type: Air Pollution Controls (Part B Processes)            Description: Not Supplied  <b>Status: Not Supplied</b>            Positional Accuracy: Automatically positioned to the address</p>	A18NW (N)	897	2	327480 677211
44	<p><b>Local Authority Pollution Prevention and Controls</b></p> <p>Name: Bruce Lindsay Coal Ltd            Location: Imperial Dock, Leith Docks, EDINBURGH, Midlothian, EH6 7DR            Authority: Scottish Environment Protection Agency, East Region            Permit Reference: 22/92            Dated: 11th November 1993            Process Type: Local Authority Air Pollution Control            Description: PG3/5 Coal, coke and coal product processes  <b>Status: Authorised</b>            Positional Accuracy: Manually positioned within the geographical locality</p>	A18NW (N)	906	2	327543 677230
44	<p><b>Local Authority Pollution Prevention and Controls</b></p> <p>Name: Bredero Price Coaters Ltd            Location: North Hydro Building, Imperial Dock, EDINBURGH, Midlothian, EH6 7DT            Authority: Scottish Environment Protection Agency, East Region            Permit Reference: Apc/E/0020093            Dated: 6th March 1998            Process Type: Local Authority Air Pollution Control            Description: Not Supplied  <b>Status: Not Supplied</b>            Positional Accuracy: Manually positioned to the road within the address or location</p>	A18NW (N)	937	2	327512 677257
45	<p><b>Local Authority Pollution Prevention and Controls</b></p> <p>Name: Turnstead House            Location: North Edinburgh Dock Edinburgh, No 13 Shed Leith Docks, Edinburgh            Authority: Scottish Environment Protection Agency, East Region            Permit Reference: Apc/E/0000203            Dated: 13th September 1993            Process Type: Local Authority Air Pollution Control            Description: Not Supplied  <b>Status: Not Supplied</b>            Positional Accuracy: Manually positioned to the address or location</p>	A18NW (N)	945	2	327400 677242



Map ID	Details	Quadrant Reference (Compass Direction)	Estimated Distance From Site	Contact	NGR
46	<p><b>Local Authority Pollution Prevention and Controls</b></p> <p>Name: Farnbeck Ltd            Location: Unit 32/34 Swanfield, EDINBURGH, Midlothian, EH6 5RX            Authority: Scottish Environment Protection Agency, East Region            Permit Reference: 76/95            Dated: 24th July 1995            Process Type: Local Authority Air Pollution Control            Description: PG6/8 Textile and fabric coating of finishing processes  <b>Status: Authorised</b>            Positional Accuracy: Automatically positioned to the address</p>	A11SE (W)	992	2	326639 676171
46	<p><b>Local Authority Pollution Prevention and Controls</b></p> <p>Name: No. 32 Swanfield            Location: 32 Swanfield, Leith, EDINBURGH, City of Edinburgh, EH1            Authority: Scottish Environment Protection Agency, East Region            Permit Reference: Apc/E/0000224            Dated: 24th July 1995            Process Type: Local Authority Air Pollution Control            Description: Not Supplied  <b>Status: Not Supplied</b>            Positional Accuracy: Automatically positioned to the address</p>	A11SE (W)	993	2	326639 676166
	<p><b>Nearest Surface Water Feature</b></p>	A19SW (NE)	542	-	328137 676647
47	<p><b>Registered Radioactive Substances</b></p> <p>Name: British Pipe Coaters Ltd            Location: Imperial Dock, Leith Docks, EDINBURGH, Midlothian, EH6 7DR            Authority: Scottish Environment Protection Agency, Head Office            Permit Reference: IPB/3/2/LA/137            Dated: 23rd February 1993            Process Type: Registration under S7 of RSA to keep or accumulate radioactive material            Description: Use of one or more closed source(s)  <b>Status: Not Given</b>            Positional Accuracy: Automatically positioned to the address</p>	A18NE (N)	798	3	327752 677120
48	<p><b>Registered Radioactive Substances</b></p> <p>Name: Lothian Regional Council            Location: Regional Analyst's Laboratory, 4 Marine Esplanade, EDINBURGH, Midlothian, EH6 7LU            Authority: Scottish Environment Protection Agency, Head Office            Permit Reference: IPB/3/2/LA/121            Dated: 11th June 1997            Process Type: Authorisation under S13 RSA for the disposal of Radioactive waste (was RSA60 S7)            Description: Authorisation under RSA  <b>Status: Not Given</b>            Positional Accuracy: Unknown</p>	A9NE (SE)	978	3	328609 675818
	<p><b>River Quality</b></p> <p>Name: Not Supplied            GQA Grade: River Quality A            Reach: Not Supplied            Estimated Distance (km): Not Supplied            Flow Rate: Not Supplied            Flow Type: Not Supplied            Year: 1990</p>	A12NE (NW)	490	3	327202 676541
	<p><b>Groundwater Vulnerability</b></p> <p>Geological Classification: Minor or Moderately Permeable Aquifer - Fractured or potentially fractured rocks which do not have a high primary permeability or other formations of variable permeability            Soil Classification: Not classified            Map Sheet: Map of Scotland            Scale: 1:625,000</p>	A13SW (SW)	0	3	327682 676283
	<p><b>Drift Deposits</b></p> <p>None</p>				
	<p><b>River Flood Data (Scotland)</b></p> <p>None</p>				
49	<p><b>OS Water Network Lines</b></p> <p>Watercourse Form: Inland river            Watercourse Length: 1546.3            Watercourse Level: On ground surface            Permanent: True            Watercourse Name: Water of Leith            Catchment Name: Water of Leith            Primacy: 1</p>	A12NE (NW)	606	5	327076 676542

Map ID	Details	Quadrant Reference (Compass Direction)	Estimated Distance From Site	Contact	NGR
50	<b>OS Water Network Lines</b> Watercourse Form: Inland river Watercourse Length: 112.1 Watercourse Level: On ground surface Permanent: True Watercourse Name: Not Supplied Catchment Name: Water of Leith Primacy: 1	A17SE (NW)	672	5	327097 676721
51	<b>OS Water Network Lines</b> Watercourse Form: Inland river Watercourse Length: 90.2 Watercourse Level: On ground surface Permanent: True Watercourse Name: Water of Leith Catchment Name: Water of Leith Primacy: 1	A17SE (NW)	672	5	327097 676721
52	<b>OS Water Network Lines</b> Watercourse Form: Lake Watercourse Length: 1315.2 Watercourse Level: On ground surface Permanent: True Watercourse Name: Water of Leith Catchment Name: Water of Leith Primacy: 1	A17SE (NW)	739	5	327081 676809
53	<b>OS Water Network Lines</b> Watercourse Form: Inland river Watercourse Length: 4.6 Watercourse Level: On ground surface Permanent: True Watercourse Name: Not Supplied Catchment Name: Water of Leith Primacy: 1	A17SW (NW)	748	5	326990 676693
54	<b>OS Water Network Lines</b> Watercourse Form: Inland river Watercourse Length: 28.6 Watercourse Level: On ground surface Permanent: True Watercourse Name: Not Supplied Catchment Name: Water of Leith Primacy: 1	A17SW (NW)	752	5	326986 676693



Map ID	Details	Quadrant Reference (Compass Direction)	Estimated Distance From Site	Contact	NGR
55	<p><b>Integrated Pollution Control Registered Waste Sites</b></p> <p>Name: Lothian Regional Council Department Of Water &amp; Drainage            Location: 4 Marine Esplanade, EDINBURGH, Midlothian, EH6 7LU            Authority: Scottish Environment Protection Agency, Head Office            Permit Reference: LA/6            Dated: 22nd December 1994            Process Type: Not Given            Description: 5.1 Incineration within the Waste Disposal Industry            Status: <b>Not Given</b>            Positional Accuracy: Automatically positioned in the proximity of the address</p>	A9NE (SE)	978	3	328609 675818
56	<p><b>Integrated Pollution Control Registered Waste Sites</b></p> <p>Name: East Of Scotland Water            Location: Edinburgh STW, Marine Esplanade, EDINBURGH, EH6 7            Authority: Scottish Environment Protection Agency, East Region            Permit Reference: Ipc/E/22            Dated: 29th January 1999            Process Type: Not Given            Description: 5.1 Incineration within the Waste Disposal Industry            Status: <b>Revoked</b>            Positional Accuracy: Manually positioned to the address or location</p>	A14SE (E)	991	2	328688 675975
	<p><b>Local Authority Landfill Coverage</b></p> <p>Name: City of Edinburgh Council            - Has supplied landfill data</p>		0	6	327682 676283
57	<p><b>Local Authority Recorded Landfill Sites</b></p> <p>Location: Edinburgh Dock, Leith Docks            Reference: 17            Authority: City of Edinburgh Council            Last Reported: <b>Unknown</b>            Status:            Types of Waste: Inert            Date of Closure: Not Supplied            Positional Accuracy: Positioned by the supplier            Boundary Quality: Moderate</p>	A13NE (NE)	203	6	327806 676474
58	<p><b>Local Authority Recorded Landfill Sites</b></p> <p>Location: Sea Defences (Leith) Land Reclamation, Perimeter Shoreline Road, Leith Docks            Reference: 37            Authority: City of Edinburgh Council            Last Reported: <b>Unknown</b>            Status:            Types of Waste: Inert            Date of Closure: Not Supplied            Positional Accuracy: Positioned by the supplier            Boundary Quality: Moderate</p>	A18SE (NE)	680	6	327978 676921
59	<p><b>Potentially Infilled Land (Non-Water)</b></p> <p>Bearing Ref: S            Use: Unknown Filled Ground (Pit, quarry etc)            Date of Mapping: 1994</p>	A8SE (S)	831	11	327914 675431
60	<p><b>Potentially Infilled Land (Water)</b></p> <p>Use: Unknown Filled Ground (Pond, marsh, river, stream, dock etc)            Date of Mapping: 1855</p>	A8NW (S)	445	11	327521 675841
61	<p><b>Potentially Infilled Land (Water)</b></p> <p>Use: Unknown Filled Ground (Pond, marsh, river, stream, dock etc)            Date of Mapping: 1955</p>	A19SW (NE)	496	11	328052 676667
62	<p><b>Potentially Infilled Land (Water)</b></p> <p>Use: Unknown Filled Ground (Pond, marsh, river, stream, dock etc)            Date of Mapping: 1855</p>	A7NE (SW)	549	11	327271 675864
63	<p><b>Potentially Infilled Land (Water)</b></p> <p>Use: Unknown Filled Ground (Pond, marsh, river, stream, dock etc)            Date of Mapping: 1955</p>	A14NE (E)	727	11	328462 676377
64	<p><b>Potentially Infilled Land (Water)</b></p> <p>Use: Unknown Filled Ground (Pond, marsh, river, stream, dock etc)            Date of Mapping: 1919</p>	A9NW (SE)	804	11	328289 675671
65	<p><b>Potentially Infilled Land (Water)</b></p> <p>Use: Unknown Filled Ground (Pond, marsh, river, stream, dock etc)            Date of Mapping: 1919</p>	A9NE (SE)	812	11	328360 675739
66	<p><b>Potentially Infilled Land (Water)</b></p> <p>Use: Unknown Filled Ground (Pond, marsh, river, stream, dock etc)            Date of Mapping: 1855</p>	A8SE (S)	819	11	327891 675438

Map ID	Details	Quadrant Reference (Compass Direction)	Estimated Distance From Site	Contact	NGR
67	<b>Potentially Infilled Land (Water)</b> Use: Unknown Filled Ground (Pond, marsh, river, stream, dock etc) Date of Mapping: 1931	A9NW (SE)	843	11	328313 675640
68	<b>Potentially Infilled Land (Water)</b> Use: Unknown Filled Ground (Pond, marsh, river, stream, dock etc) Date of Mapping: 1855	A7NW (SW)	895	11	326971 675672
69	<b>Potentially Infilled Land (Water)</b> Use: Unknown Filled Ground (Pond, marsh, river, stream, dock etc) Date of Mapping: 1855	A9SW (SE)	938	11	328198 675432
70	<b>Registered Landfill Sites</b> Licence Holder: Forth Ports Authority Licence Reference: 38/88 Site Location: Edinburgh Dock (Part), Leith Docks, Leith, Edinburgh, Lothian Licence Easting: 327800 Licence Northing: 676500 Operator Location: Tower Place, LEITH, Lothian, EH6 9DB Authority: Scottish Environment Protection Agency, East Region Site Category: Landfill Max Input Rate: Undefined Waste Source: No known restriction on source of waste Restrictions: Status: Licence lapsed/cancelled/defunct/not applicable/surrenderedCancelled Dated: 1st August 1988 Preceded By: Not Given Licence: Superseded By: Not Given Licence: Positional Accuracy: Manually positioned to the road within the address or location Boundary Accuracy: Not Applicable Authorised Waste: Builders' Rubble Inert Waste Paper In Mixtures With Other Loads Plasterboard In Mixtures With Other Lo Pot. Polluting Wastes In Mixtures With Subsoil/Topsoil Prohibited Waste: Explosive/Potentially Explosive Waste Gas Cylinders Putrescible Waste Special Wastes	A13NE (NE)	126	2	327753 676412
71	<b>Registered Landfill Sites</b> Licence Holder: Forth Ports Authority Licence Reference: 30/87 Site Location: Sea Defences, Leith Dock, Leith, Edinburgh, Lothian Licence Easting: 327600 Licence Northing: 677400 Operator Location: Tower Place, LEITH, Lothian, EH6 9DB Authority: Scottish Environment Protection Agency, East Region Site Category: Landfill Max Input Rate: Small (Equal to or greater than 10,000 and less than 25,000 tonnes per year) Waste Source: No known restriction on source of waste Restrictions: Status: Licence lapsed/cancelled/defunct/not applicable/surrenderedCancelled Dated: 1st September 1987 Preceded By: Not Given Licence: Superseded By: Not Given Licence: Positional Accuracy: Manually positioned to the road within the address or location Boundary Accuracy: Not Applicable Authorised Waste: Builders Rubble Inert Waste Other Potentially Polluting Wastes Paper Plasterboard Subsoil/Topsoil Etc Prohibited Waste: All Liquid Wastes Explosive/Potentially Explosive Waste Floatable Waste Gas Cylinders Plastic Putrescible Material Special Wastes Timber	A23SW (N)	972	2	327607 677300



Map ID	Details	Quadrant Reference (Compass Direction)	Estimated Distance From Site	Contact	NGR
72	<p><b>Registered Waste Transfer Sites</b></p> <p>Licence Holder: Regenerate Scotland Ltd  Licence Reference: Wml/E/220205  Site Location: 26 Bath Road, Leith, Edinburgh, Lothian, Eh6 7ah  Operator Location: 22 Craigmount Avenue, Corstophine, Edinburgh, Lothian, Eh12 8hq  Authority: Scottish Environment Protection Agency, East Region  Site Category: Transfer  Max Input Rate: Small (Equal to or greater than 10,000 and less than 25,000 tonnes per year)  Waste Source: No known restriction on source of waste  Restrictions:  Licence Status: Operational as far as is knownOperational  Dated: 3rd June 2005  Preceded By: Not Given  Licence:  Superseded By: Not Given  Licence:  Positional Accuracy: Positioned by the supplier  Boundary Quality: Good  Authorised Waste: Degradable Commercial Waste  Degradable Household Waste  Maximum Storage In Licence  Scrap Metal  Uncontaminated Soil, Subsoil, Brick, Stone &amp; Concrete Rubble  Prohibited Waste: All Special Waste  Other Waste / Waste Not Otherwise Specified</p>	A13NE (NE)	61	2	327720 676359
73	<p><b>Registered Waste Transfer Sites</b></p> <p>Licence Holder: Crm Recycling Ltd  Licence Reference: Wml/E/0120031  Site Location: 3 Albert Road, Leith Docks, Edinburgh, Lothian, Eh6 7dp  Operator Location: 2 Cuguen Place, Lasswade, Midlothian, Eh18 1ad  Authority: Scottish Environment Protection Agency, East Region  Site Category: Transfer  Max Input Rate: Medium (Equal to or greater than 25,000 and less than 75,000 tonnes per year)  Waste Source: No known restriction on source of waste  Restrictions:  Licence Status: Record supersededSuperseded  Dated: 10th October 2002  Preceded By: Not Given  Licence:  Superseded By: Wml/E/0120031 Mod 1  Licence:  Positional Accuracy: Positioned by the supplier  Boundary Quality: Good  Authorised Waste: Commercial Waste  Household Waste  Industrial Wastes  Maximum Waste Permitted By Licence  Prohibited Waste: Liquid Wastes  Other Waste / Waste Not Otherwise Specified  Special Waste (As In Epa 1990:S62 Of 1996 Regs)</p>	A14NW (E)	317	2	328046 676362
74	<p><b>Registered Waste Treatment or Disposal Sites</b></p> <p>Licence Holder: Stephen G Dalton &amp; Son  Licence Reference: Wml/E/220164  Site Location: 52-66 Salamander Street, Leith, Edinburgh, Lothian, Eh6 7la  Operator Location: 52-66 Salamander Street, Leith, Edinburgh, Lothian, Eh6 7la  Authority: Scottish Environment Protection Agency, East Region  Site Category: End of Life Vehicles  Max Input Rate: Very Small (Less than 10,000 tonnes per year)  Waste Source: No known restriction on source of waste  Restrictions:  Licence Status: Operational as far as is knownOperational  Dated: 26th May 2005  Preceded By: Wml/E/20009 (67/93)  Licence:  Superseded By: Not Given  Licence:  Positional Accuracy: Positioned by the supplier  Boundary Quality: Good  Authorised Waste: Maximum Waste Permitted By Licence  Other Scrap Metal  Waste Motor Vehicles  Prohibited Waste: Other Waste / Waste Not Otherwise Specified  Special Waste - Other Than End-Of-Life Vehicles</p>	A13SW (SW)	0	2	327682 676283

Map ID	Details	Quadrant Reference (Compass Direction)	Estimated Distance From Site	Contact	NGR
75	<p><b>Registered Waste Treatment or Disposal Sites</b></p> <p>Licence Holder: S G Dalton  Licence Reference: WML/E/ 117 (67/93)  Site Location: 52-66 Salamander Street, Leith, Edinburgh, Lothian, Eh6 7la  Operator Location: As Site Address  Authority: Scottish Environment Protection Agency, East Region  Site Category: Scrapyard  Max Input Rate: Medium (Equal to or greater than 25,000 and less than 75,000 tonnes per year)  Waste Source: No known restriction on source of waste  Restrictions:  Licence Status: Record supersededSuperseded  Dated: 11th October 1993  Preceded By: Not Given  Licence:  Superseded By: Wml/E/220164  Licence:  Positional Accuracy: Manually positioned to the address or location  Boundary Quality: Not Supplied  Authorised Waste: Batteries Max.Stor.  Ferrous Metal Scrap Max.Stor.  Non-Ferrous Metal Scrap Max.Stor.  Scrap Metal Swarf Max.Stor.  Scrap Vehicles Max.Stor.  Prohibited Waste: Percussive/Explosive/Similar Waste  Special Wastes  Sub'S Control. Radioactive Subs Act'60  Waste Containing Flammable Solvents</p>	A13SE (E)	0	2	327700 676280
75	<p><b>Registered Waste Treatment or Disposal Sites</b></p> <p>Licence Holder: S G Dalton  Licence Reference: WML/E/20009 (67/93)  Site Location: 52-66 Salamander Street, Leith, Edinburgh, Lothian, Eh6 7la  Operator Location: As Site Address  Authority: Scottish Environment Protection Agency, East Region  Site Category: Scrapyard  Max Input Rate: Medium (Equal to or greater than 25,000 and less than 75,000 tonnes per year)  Waste Source: No known restriction on source of waste  Restrictions:  Licence Status: Record supersededSuperseded  Dated: 1st October 1993  Preceded By: Not Given  Licence:  Superseded By: Wml/E/220164  Licence:  Positional Accuracy: Manually positioned to the address or location  Boundary Quality: Not Supplied  Authorised Waste: Batteries Max.Stor.  Ferrous Metal Scrap Max.Stor.  Non-Ferrous Metal Scrap Max.Stor.  Scrap Metal Swarf Max.Stor.  Scrap Vehicles Max.Stor.  Prohibited Waste: Percussive/Explosive/Similar Waste  Special Wastes  Sub'S Control. Radioactive Subs Act'60  Waste Containing Flammable Solvents</p>	A13SE (E)	0	2	327700 676280



Map ID	Details	Quadrant Reference (Compass Direction)	Estimated Distance From Site	Contact	NGR
76	<p><b>Registered Waste Treatment or Disposal Sites</b></p> <p>Licence Holder: Stephen Dalton            Licence Reference: Wml/E/ 112            Site Location: 7/27 Constitution Street, Leith, Edinburgh, Lothian, Eh6 7bs            Operator Location: Station Road, Gogarbank, Edinburgh, Lothian, Eh12 9bu            Authority: Scottish Environment Protection Agency, East Region            Site Category: Scrapyard            Max Input Rate: Small (Equal to or greater than 10,000 and less than 25,000 tonnes per year)            Waste Source: No known restriction on source of waste            Restrictions:            Licence Status: Operational as far as is knownOperational            Dated: 8th February 2002            Preceded By: Not Given            Licence:            Superseded By: Wml/E/ 112 (62/93)            Licence:            Positional Accuracy: Manually positioned to the address or location            Boundary Quality: Not Supplied            Authorised Waste: Electrical Equipment            Ferrous Metal Scrap            Maximum Waste Permitted By Licence            Motor Vehicles/Components            Non-Ferrous Metal Scrap            Prohibited Waste: Liquid Waste Not Normal/Necessary To Vehicle/Equipment            Other Waste / Waste Not Otherwise Specified            Special Waste (As In Epa 1990:S62 Of 1996 Regs) Not Normal/Necessary To Vehicle</p>	A13NW (NW)	347	2	327360 676530
76	<p><b>Registered Waste Treatment or Disposal Sites</b></p> <p>Licence Holder: Stephen Dalton            Licence Reference: WML/E/ 112 (62/93)            Site Location: 7/27 Constitution Street, Leith, Edinburgh, Lothian, Eh6 7bs            Operator Location: Station Road, Gogarbank, Edinburgh, Lothian, Eh12 9bu            Authority: Scottish Environment Protection Agency, East Region            Site Category: Scrapyard            Max Input Rate: Small (Equal to or greater than 10,000 and less than 25,000 tonnes per year)            Waste Source: No known restriction on source of waste            Restrictions:            Licence Status: Record supersededSuperseded            Dated: 7th April 1993            Preceded By: Not Given            Licence:            Superseded By: Wml/E/ 112            Licence:            Positional Accuracy: Manually positioned to the address or location            Boundary Quality: Not Supplied            Authorised Waste: Batteries Max.Stor.            Ferrous Scrap Max.Stor.            Non-Ferrous Metal Scrap Max.Stor.            Other Similar, Etc Max.Stor.            Similar Waste N.O.S. Max.Stor.            Prohibited Waste: Any Metal In Fine Powder Form            Elemental Sodium Or Potassium            Percussive/Explosive/Similar Waste            Special Wastes            Sub'S Control. Radioactive Subs Act'60            Waste Containing Flammable Solvents            Waste N.O.S.</p>	A13NW (NW)	347	2	327360 676530

Map ID	Details	Quadrant Reference (Compass Direction)	Estimated Distance From Site	Contact	NGR
77	<p><b>Registered Waste Treatment or Disposal Sites</b></p> <p>Licence Holder: Crm Recycling Lt'D Liability Partnership  Licence Reference: Wml/E/0120031 Mod 1  Site Location: 3 Albert Road, Leith Docks, Edinburgh, Lothian, Eh6 7dp  Operator Location: Yard 2; Mayfield Industrial Estate, Mayfield, Dalkeith, Midlothian, Eh22 4ad  Authority: Scottish Environment Protection Agency, East Region  Site Category: Treatment  Max Input Rate: Medium (Equal to or greater than 25,000 and less than 75,000 tonnes per year)  Waste Source: No known restriction on source of waste  Restrictions:  Licence Status: Operational as far as is knownOperational  Dated: 8th September 2004  Preceded By: Wml/E/0120031  Licence:  Superseded By: Not Given  Licence:  Positional Accuracy: Manually positioned to the address or location  Boundary Quality: Not Supplied  Authorised Waste: Commercial Waste  Household Waste  Industrial Wastes  Maximum Waste Permitted By Licence  Prohibited Waste: Liquid Wastes  Other Waste / Waste Not Otherwise Specified  Special Waste (As In Epa 1990:S62 Of 1996 Regs)</p>	A14NW (E)	392	2	328130 676330
78	<p><b>Registered Waste Treatment or Disposal Sites</b></p> <p>Licence Holder: Stirling Water Seafield Ltd  Licence Reference: Wml/E/ 114 Mod 3  Site Location: Edinburgh S.T.Works, 4 Marine Esplanade, Edinburgh, Lothian, Eh6 7lu  Operator Location: 55 Buckstone Terrace, Edinburgh, Lothian, Eh10 6xh  Authority: Scottish Environment Protection Agency, East Region  Site Category: Treatment  Max Input Rate: Large (Equal to or greater than 75,000 and less than 250,000 tonnes per year)  Waste Source: No known restriction on source of waste  Restrictions:  Licence Status: Operational as far as is knownOperational  Dated: 28th August 2000  Preceded By: WML/E/ 114 (65/93)  Licence:  Superseded By: Not Given  Licence:  Positional Accuracy: Manually positioned to the address or location  Boundary Quality: Not Supplied  Authorised Waste: Biodegradable Liquid Waste (Including)  Maximum Waste Permitted By Licence  Sewage Sludge  Prohibited Waste: Other Waste/Waste Not Otherwise Specified  Special Waste (As In Epa 1990:S62 Of 1996 Regs)</p>	A14SE (E)	860	2	328600 676200
78	<p><b>Registered Waste Treatment or Disposal Sites</b></p> <p>Licence Holder: Stirling Water Seafield Ltd  Licence Reference: WML/E/ 114 (65/93)  Site Location: Edinburgh S.T.Works, 4 Marine Esplanade, Edinburgh, Lothian, Eh6 7lu  Operator Location: 55 Buckstone Terrace, Edinburgh, Lothian, Eh10 6xh  Authority: Scottish Environment Protection Agency, East Region  Site Category: Treatment  Max Input Rate: Large (Equal to or greater than 75,000 and less than 250,000 tonnes per year)  Waste Source: No known restriction on source of waste  Restrictions:  Licence Status: Record supersededSuperseded  Dated: 16th August 1993  Preceded By: Not Given  Licence:  Superseded By: Wml/E/ 114 Mod 3  Licence:  Positional Accuracy: Manually positioned to the address or location  Boundary Quality: Not Supplied  Authorised Waste: Liq/Sludge Biodegradable Organic Waste  Max.Storage In Licence  Spent Sheep Dip  Prohibited Waste: Toxic Wastes  Waste N.O.S.</p>	A14SE (E)	860	2	328600 676200



Map ID	Details	Quadrant Reference (Compass Direction)	Estimated Distance From Site	Contact	NGR
79	<p><b>Control of Major Accident Hazards Sites (COMAH)</b></p> <p>Name: Whyte And Mackay Ltd            Location: 9/21 Salamander Place, EDINBURGH, Midlothian, EH6 7JL            Reference: Not Supplied            Type: Lower Tier            Status: <b>Active</b>            Positional Accuracy: Automatically positioned to the address</p>	A13SW (SW)	98	7	327593 676191
80	<p><b>Control of Major Accident Hazards Sites (COMAH)</b></p> <p>Name: Kaneb Terminals Ltd            Location: Imperial Dock, Leith Docks, EDINBURGH, EH6 7DR            Reference: 23089            Type: Lower Tier            Status: <b>Record Ceased To Be Supplied Under COMAH Regulations</b>            Positional Accuracy: Automatically positioned to the address</p>	A18NE (N)	787	7	327742 677110
81	<p><b>Explosive Sites</b></p> <p>Name: Sea-Dog Appliances Ltd            Location: EDINBURGH, Lothian            Status: <b>Not Active</b>            Positional Accuracy: Manually positioned to the address or location</p>	A17SE (NW)	510	7	327310 676715
82	<p><b>Explosive Sites</b></p> <p>Name: Forth Ports Authority            Location: Tower Place, Leith, Edinburgh, EH6 7DB            Status: <b>Not Active</b>            Positional Accuracy: Manually positioned within the geographical locality</p>	A17SE (NW)	763	7	327170 676928
83	<p><b>Notification of Installations Handling Hazardous Substances (NIHHS)</b></p> <p>Name: British Pipe Coaters Ltd.            Location: Imperial Dock, Leith, EDINBURGH, Midlothian, EH6 7DR            Status: <b>Not Active</b>            Positional Accuracy: Automatically positioned to the address</p>	A18NE (N)	788	7	327747 677110
83	<p><b>Notification of Installations Handling Hazardous Substances (NIHHS)</b></p> <p>Name: Gatx Terminals Ltd.            Location: Imperial Dock, EDINBURGH, Midlothian, EH6 7DR            Status: <b>Not Active</b>            Positional Accuracy: Automatically positioned to the address</p>	A18NE (N)	793	7	327752 677115
84	<p><b>Notification of Installations Handling Hazardous Substances (NIHHS)</b></p> <p>Name: Norsk Hydro Fertilizers Limited            Location: Imperial Dock, LEITH, Edinburgh, EH6 7DT            Status: <b>Not Active</b>            Positional Accuracy: Automatically positioned to postcode unit of the address</p>	A23SW (N)	975	7	327550 677300
85	<p><b>Planning Hazardous Substance Consents</b></p> <p>Name: Storage Services (Leith) Ltd            Location: 29e Salamander Street, Leith, Edinburgh, Midlothian, Eh6 7jz            Authority: City of Edinburgh Council, City Development Department            Application Ref: 0001720ful            Hazardous Substances: Part B, Highly Reactive and Explosive Substance, Ammonium nitrate based products, where amount held is greater than or equal to 1000 tonnes            Maximum Quantity: 0            Application date: 23rd August 1993            Decision: <b>Application revoked or cancelledCancelled</b>            Positional Accuracy: Manually positioned to the address or location</p>	A13NW (N)	17	8	327660 676340
86	<p><b>Planning Hazardous Substance Consents</b></p> <p>Name: Jbb (Greater Europe) Plc            Location: 13-21 Salamander Street, EDINBURGH, Lothian, EH            Authority: City of Edinburgh Council, City Development Department            Application Ref: 01/00078/Hsc            Hazardous Substances: Unknown at time of report            Maximum Quantity: 0            Application date: 23rd November 2000            Decision: <b>Deemed Consent GrantedGranted</b>            Positional Accuracy: Manually positioned within the geographical locality</p>	A13SW (SW)	93	8	327583 676201
87	<p><b>Planning Hazardous Substance Consents</b></p> <p>Name: Storage Services (Leith) Ltd            Location: Albert Road, Leith, EDINBURGH, Midlothian, EH6 7JL            Authority: City of Edinburgh Council, City Development Department            Application Ref: Hs6            Hazardous Substances: Part B, Highly Reactive and Explosive Substance, Ammonium nitrate based products, where amount held is greater than or equal to 1000 tonnes            Maximum Quantity: 0            Application date: Not Supplied            Decision: <b>Application revoked or cancelledCancelled</b>            Positional Accuracy: Manually positioned to the road within the address or location</p>	A14NW (E)	371	8	328076 676436

Map ID	Details	Quadrant Reference (Compass Direction)	Estimated Distance From Site	Contact	NGR
88	<p><b>Planning Hazardous Substance Consents</b></p> <p>Name: St Services Ltd            Location: Imperial Dock, Edinburgh, Eh6 7dr            Authority: City of Edinburgh Council, City Development Department            Application Ref: 00/00970/Hsc            Hazardous Substance: Methanol            Maximum Quantity: 0            Application date: Not Supplied  <b>Decision: Unknown at time of report</b>            Positional Accuracy: Manually positioned to the address or location</p>	A18NE (N)	785	8	327743 677108
88	<p><b>Planning Hazardous Substance Consents</b></p> <p>Name: Gatx Terminals Ltd            Location: Imperial Dock, Leith Docks, EDINBURGH, Midlothian, EH6 7DR            Authority: City of Edinburgh Council, City Development Department            Application Ref: Hs2            Hazardous Substance: Part C, Flammable Substance (Not in Parts A&amp;B), All other liquid or liquids with flashpoint less than 21C, where amount held is &gt;= 10,000 tonnes            Maximum Quantity: 0            Application date: 13th August 1993  <b>Decision: Deemed Consent Granted</b>            Positional Accuracy: Automatically positioned to the address</p>	A18NE (N)	787	8	327742 677110
88	<p><b>Planning Hazardous Substance Consents</b></p> <p>Name: St Services Ltd            Location: Leith Terminal, Imperial Dock, Edinburgh, Eh6 7dr            Authority: City of Edinburgh Council, City Development Department            Application Ref: 03/03247/Hsc            Hazardous Substance: Combination of Dangerous Substances            Maximum Quantity: 91780            Application date: 1st September 2003  <b>Decision: Deemed Consent Granted</b>            Positional Accuracy: Manually positioned to the address or location</p>	A18NE (N)	790	8	327739 677113
88	<p><b>Planning Hazardous Substance Consents</b></p> <p>Name: St Services Ltd            Location: Leith Terminal, Imperial Dock, Edingburgh, Eh6 7dr            Authority: City of Edinburgh Council, City Development Department            Application Ref: 0000970hsc            Hazardous Substance: Methanol            Maximum Quantity: 0            Application date: Not Supplied  <b>Decision: Unknown at time of report</b>            Positional Accuracy: Manually positioned to the address or location</p>	A18NE (N)	814	8	327712 677140
89	<p><b>Planning Hazardous Substance Consents</b></p> <p>Name: Hydro Agriculture Uk Ltd            Location: Imperial Docks, Leith, EDINBURGH, Lothian, EH6 7DT            Authority: City of Edinburgh Council, City Development Department            Application Ref: Hs5            Hazardous Substance: Part B, Highly Reactive and Explosive Substance, Ammonium nitrate based products, where amount held is greater than or equal to 1000 tonnes            Maximum Quantity: 0            Application date: 26th October 1995  <b>Decision: Deemed Consent Granted</b>            Positional Accuracy: Manually positioned to the address or location</p>	A17NE (NW)	806	8	327289 677053
90	<p><b>Planning Hazardous Substance Consents</b></p> <p>Name: St Services Ltd            Location: Land At Imperial Dock, Edinburgh, Eh6 7dr            Authority: City of Edinburgh Council, City Development Department            Application Ref: 03/03247/Hsc            Hazardous Substance: Methanol            Maximum Quantity: 0            Application date: 1st September 2003  <b>Decision: Unknown at time of report</b>            Positional Accuracy: Manually positioned to the address or location</p>	A18NW (N)	896	8	327479 677210



Map ID	Details	Quadrant Reference (Compass Direction)	Estimated Distance From Site	Contact	NGR
	<b>BGS 1:625,000 Solid Geology</b> Description: Strathclyde Group	A13SW (SW)	0	1	327682 676283
	<b>BGS Estimated Soil Chemistry</b> Source: British Geological Survey, National Geoscience Information Service Soil Sample Type: Sediment Arsenic Concentration: <15 mg/kg Cadmium Concentration: <1.8 mg/kg Chromium Concentration: 90 - 120 mg/kg Lead Concentration: 100 - 200 mg/kg Nickel Concentration: 15 - 30 mg/kg	A13SW (SW)	0	1	327682 676283
	<b>BGS Estimated Soil Chemistry</b> Source: British Geological Survey, National Geoscience Information Service Soil Sample Type: Sediment Arsenic Concentration: no data Cadmium Concentration: <1.8 mg/kg Chromium Concentration: no data Lead Concentration: 100 - 200 mg/kg Nickel Concentration: no data	A18NW (N)	692	1	327512 677009
91	<b>BGS Recorded Mineral Sites</b> Site Name: Hawkhill Clay Pit Location: Lochend, Edinburgh, Midlothian Source: British Geological Survey, National Geoscience Information Service Reference: 62835 Type: Opencast <b>Status: Ceased</b> Operator: Unknown Operator Operator Location: Not Supplied Periodic Type: Quaternary Geology: Raised Marine Deposits, Devensian Commodity: Common Clay and Shale Positional Accuracy: Located by supplier to within 10m	A8SE (S)	941	1	327920 675320
	<b>BGS Measured Urban Soil Chemistry</b> No data available				
	<b>BGS Urban Soil Chemistry Averages</b> No data available				
	<b>Coal Mining Affected Areas</b> In an area that might not be affected by coal mining				
	<b>Non Coal Mining Areas of Great Britain</b> Risk: Highly Unlikely Source: British Geological Survey, National Geoscience Information Service	A13SW (SW)	0	1	327682 676283
	<b>Potential for Collapsible Ground Stability Hazards</b> Hazard Potential: No Hazard Source: British Geological Survey, National Geoscience Information Service	A13SW (SW)	0	1	327682 676283
	<b>Potential for Compressible Ground Stability Hazards</b> Hazard Potential: No Hazard Source: British Geological Survey, National Geoscience Information Service	A13SW (SW)	0	1	327682 676283
	<b>Potential for Compressible Ground Stability Hazards</b> Hazard Potential: Very Low Source: British Geological Survey, National Geoscience Information Service	A13NE (NE)	31	1	327711 676327
	<b>Potential for Ground Dissolution Stability Hazards</b> Hazard Potential: No Hazard Source: British Geological Survey, National Geoscience Information Service	A13SW (SW)	0	1	327682 676283
	<b>Potential for Landslide Ground Stability Hazards</b> Hazard Potential: Very Low Source: British Geological Survey, National Geoscience Information Service	A13SW (SW)	0	1	327682 676283
	<b>Potential for Running Sand Ground Stability Hazards</b> Hazard Potential: Very Low Source: British Geological Survey, National Geoscience Information Service	A13SW (SW)	0	1	327682 676283

Map ID	Details	Quadrant Reference (Compass Direction)	Estimated Distance From Site	Contact	NGR
	<p><b>Potential for Shrinking or Swelling Clay Ground Stability Hazards</b></p> <p>Hazard Potential: No Hazard Source: British Geological Survey, National Geoscience Information Service</p>	A13SW (SW)	0	1	327682 676283
	<p><b>Radon Potential - Radon Affected Areas</b></p> <p>Affected Area: The property is in a Lower probability radon area (less than 1% of homes are estimated to be at or above the Action Level). Source: British Geological Survey, National Geoscience Information Service</p>	A13SW (SW)	0	1	327682 676283
	<p><b>Radon Potential - Radon Protection Measures</b></p> <p>Protection Measure: No radon protective measures are necessary in the construction of new dwellings or extensions Source: British Geological Survey, National Geoscience Information Service</p>	A13SW (SW)	0	1	327682 676283



Map ID	Details	Quadrant Reference (Compass Direction)	Estimated Distance From Site	Contact	NGR
92	<p><b>Contemporary Trade Directory Entries</b></p> <p>Name: Stephen G Dalton Location: 52-66, Salamander Street, Edinburgh, EH6 7LA Classification: Scrap Metal Merchants <b>Status: Inactive</b> Positional Accuracy: Automatically positioned to the address</p>	A13SE (E)	0	-	327733 676269
92	<p><b>Contemporary Trade Directory Entries</b></p> <p>Name: Dalton Metal Recycling Location: 52-66, Salamander Street, Edinburgh, EH6 7LA Classification: Scrap Metal Merchants <b>Status: Active</b> Positional Accuracy: Automatically positioned to the address</p>	A13SE (E)	0	-	327733 676269
93	<p><b>Contemporary Trade Directory Entries</b></p> <p>Name: Transgrace Logistics Location: 13, Sailmaker Road, Edinburgh, EH6 7JR Classification: Road Haulage Services <b>Status: Active</b> Positional Accuracy: Automatically positioned to the address</p>	A13SW (S)	40	-	327668 676224
94	<p><b>Contemporary Trade Directory Entries</b></p> <p>Name: Alba Recycling Ltd Location: 26, Bath Road, Edinburgh, Midlothian, EH6 7JU Classification: Reclaiming - Waste Products <b>Status: Inactive</b> Positional Accuracy: Manually positioned to the address or location</p>	A13NE (NE)	40	-	327716 676334
94	<p><b>Contemporary Trade Directory Entries</b></p> <p>Name: Alba Minimix Location: Bath Rd, Edinburgh, Midlothian, EH6 7JU Classification: Concrete &amp; Mortar Ready Mixed <b>Status: Inactive</b> Positional Accuracy: Manually positioned within the geographical locality</p>	A13NE (NE)	40	-	327716 676334
94	<p><b>Contemporary Trade Directory Entries</b></p> <p>Name: Halfords Autocentre Mcconeys Leith Location: Salamander Street, Edinburgh, Midlothian, EH6 7JZ Classification: Garage Services <b>Status: Active</b> Positional Accuracy: Manually positioned within the geographical locality</p>	A13NE (NE)	41	-	327727 676329
95	<p><b>Contemporary Trade Directory Entries</b></p> <p>Name: Baggpipes Of Caledonia Location: Unit 5, Poplar Lane, Edinburgh, Midlothian, EH6 7HD Classification: Musical Instrument - Manufacturers <b>Status: Inactive</b> Positional Accuracy: Manually positioned to the address or location</p>	A13SW (W)	93	-	327543 676240
96	<p><b>Contemporary Trade Directory Entries</b></p> <p>Name: Energy Advisory Group Location: 22-30, Salamander Street, Edinburgh, EH6 7HZ Classification: Boilers - Servicing, Replacements &amp; Repairs <b>Status: Inactive</b> Positional Accuracy: Automatically positioned to the address</p>	A13NW (NW)	122	-	327532 676379
96	<p><b>Contemporary Trade Directory Entries</b></p> <p>Name: J Doyle Joinery &amp; Plumbing Location: Flat 5, 5, Salamander Court, Edinburgh, EH6 7HY Classification: Boilers - Servicing, Replacements &amp; Repairs <b>Status: Inactive</b> Positional Accuracy: Automatically positioned to the address</p>	A13NW (W)	149	-	327493 676356
97	<p><b>Contemporary Trade Directory Entries</b></p> <p>Name: Mackay Trading Co Ltd Location: 67 Salamander St, Edinburgh, Midlothian, EH6 7JZ Classification: Car Dealers - Used <b>Status: Inactive</b> Positional Accuracy: Manually positioned to the address or location</p>	A13SE (E)	157	-	327888 676212
97	<p><b>Contemporary Trade Directory Entries</b></p> <p>Name: P &amp; S Cleaning Services Location: 67, Salamander Street, Edinburgh, Midlothian, EH6 7JZ Classification: Cleaning Services - Domestic <b>Status: Inactive</b> Positional Accuracy: Automatically positioned to the address</p>	A13SE (E)	158	-	327888 676213
97	<p><b>Contemporary Trade Directory Entries</b></p> <p>Name: Redpatch &amp; Mclean Motor Co Ltd Location: 67, Salamander Street, EDINBURGH, EH6 7JZ Classification: Car Dealers - Used <b>Status: Inactive</b> Positional Accuracy: Automatically positioned to the address</p>	A13SE (E)	173	-	327905 676213

Map ID	Details	Quadrant Reference (Compass Direction)	Estimated Distance From Site	Contact	NGR
98	<p><b>Contemporary Trade Directory Entries</b></p> <p>Name: Boc Gases Location: 2, Carron Place, EDINBURGH, EH6 7LR Classification: Gas Suppliers - Bottled <b>Status: Inactive</b> Positional Accuracy: Automatically positioned to the address</p>	A13SE (SE)	172	-	327862 676143
98	<p><b>Contemporary Trade Directory Entries</b></p> <p>Name: Boc Gases Location: 2, Carron Place, Edinburgh, EH6 7LR Classification: Gas Suppliers <b>Status: Inactive</b> Positional Accuracy: Automatically positioned to the address</p>	A13SE (SE)	172	-	327862 676143
98	<p><b>Contemporary Trade Directory Entries</b></p> <p>Name: Douglas Corkhill Crane Hire (Scotland) Ltd Location: 63 Salamander St, Edinburgh, Midlothian, EH6 7JZ Classification: Crane Hire, Sales &amp; Service <b>Status: Inactive</b> Positional Accuracy: Manually positioned to the road within the address or location</p>	A13SE (SE)	184	-	327904 676184
98	<p><b>Contemporary Trade Directory Entries</b></p> <p>Name: Hi-Q Mcconechy'S Tyres Location: 90, Salamander Street, Edinburgh, EH6 7LA Classification: Tyre Dealers <b>Status: Inactive</b> Positional Accuracy: Automatically positioned to the address</p>	A13SE (SE)	199	-	327903 676155
98	<p><b>Contemporary Trade Directory Entries</b></p> <p>Name: Vanguard Construction Ltd Location: Barr Building, 3, Carron Place, Edinburgh, EH6 7RE Classification: Joinery Manufacturers <b>Status: Inactive</b> Positional Accuracy: Automatically positioned to the address</p>	A13SE (SE)	215	-	327891 676109
99	<p><b>Contemporary Trade Directory Entries</b></p> <p>Name: Redcroft Motors Location: 9, Links Gardens Lane, Edinburgh, EH6 7JQ Classification: Garage Services <b>Status: Inactive</b> Positional Accuracy: Automatically positioned to the address</p>	A13SW (S)	192	-	327633 676068
99	<p><b>Contemporary Trade Directory Entries</b></p> <p>Name: Roofing &amp; Building Supply Co Ltd Location: 33, Salamander Place, Edinburgh, EH6 7JJ Classification: Builders' Merchants <b>Status: Inactive</b> Positional Accuracy: Automatically positioned to the address</p>	A13SW (S)	196	-	327614 676074
99	<p><b>Contemporary Trade Directory Entries</b></p> <p>Name: T Mclean Car Body Repairs Location: 5-6, Links Gardens Lane, Edinburgh, EH6 7JQ Classification: Car Body Repairs <b>Status: Inactive</b> Positional Accuracy: Automatically positioned to the address</p>	A13SW (S)	220	-	327614 676046
100	<p><b>Contemporary Trade Directory Entries</b></p> <p>Name: Siemens Transmission &amp; Distribution Ltd Location: 31, Bath Road, Edinburgh, EH6 7AH Classification: Power Transmission Services <b>Status: Inactive</b> Positional Accuracy: Automatically positioned to the address</p>	A13NE (NE)	209	-	327852 676451
100	<p><b>Contemporary Trade Directory Entries</b></p> <p>Name: Davy'S Autos Location: 31, Bath Road, Edinburgh, EH6 7AH Classification: Garage Services <b>Status: Inactive</b> Positional Accuracy: Automatically positioned to the address</p>	A13NE (NE)	209	-	327852 676451
100	<p><b>Contemporary Trade Directory Entries</b></p> <p>Name: Pelamis Wave Power Ltd Location: 31, Bath Road, Edinburgh, EH6 7AH Classification: Energy Efficient Products and Services <b>Status: Inactive</b> Positional Accuracy: Automatically positioned to the address</p>	A13NE (NE)	209	-	327852 676451
101	<p><b>Contemporary Trade Directory Entries</b></p> <p>Name: Sandisk (Scotland) Ltd Location: Links House, 15, Links Place, Edinburgh, EH6 7EZ Classification: Electronic Engineers <b>Status: Inactive</b> Positional Accuracy: Automatically positioned in the proximity of the address</p>	A13SW (W)	222	-	327427 676182



Map ID	Details	Quadrant Reference (Compass Direction)	Estimated Distance From Site	Contact	NGR
102	<p><b>Contemporary Trade Directory Entries</b></p> <p>Name: Irving Cabinet Makers Location: 22, Mitchell Street, Edinburgh, EH6 7BD Classification: Cabinet Makers <b>Status: Inactive</b> Positional Accuracy: Automatically positioned to the address</p>	A13SW (W)	227	-	327398 676276
102	<p><b>Contemporary Trade Directory Entries</b></p> <p>Name: Edmonds (Uk) Ltd Location: 23, Mitchell Street, Edinburgh, EH6 7BD Classification: Printers <b>Status: Inactive</b> Positional Accuracy: Automatically positioned to the address</p>	A13SW (W)	227	-	327398 676276
102	<p><b>Contemporary Trade Directory Entries</b></p> <p>Name: Zest Energy Ltd Location: 232 Mitchell Street, Edinburgh, Midlothian, EH6 7BD Classification: Electricity Generating &amp; Distributing Equipment <b>Status: Inactive</b> Positional Accuracy: Manually positioned to the address or location</p>	A13SW (W)	228	-	327397 676275
102	<p><b>Contemporary Trade Directory Entries</b></p> <p>Name: Gazelle Furniture Location: Mitchell St, Edinburgh, Midlothian, EH6 7BD Classification: Cabinet Makers <b>Status: Inactive</b> Positional Accuracy: Manually positioned to the road within the address or location</p>	A13SW (W)	257	-	327368 676276
103	<p><b>Contemporary Trade Directory Entries</b></p> <p>Name: M G Metalwork Location: 17-21 Assembly St, Edinburgh, EH6 7BQ Classification: Catering Equipment <b>Status: Inactive</b> Positional Accuracy: Manually positioned to the address or location</p>	A13NW (W)	240	-	327396 676356
103	<p><b>Contemporary Trade Directory Entries</b></p> <p>Name: Doppelganger 33 Ltd Location: 17-21, Assembly Street, Edinburgh, EH6 7BQ Classification: Greeting Card Publishers &amp; Wholesalers <b>Status: Inactive</b> Positional Accuracy: Automatically positioned to the address</p>	A13NW (W)	246	-	327392 676362
103	<p><b>Contemporary Trade Directory Entries</b></p> <p>Name: Wee Blue Co Location: 17-21, ASSEMBLY STREET, EDINBURGH, EH6 7BQ Classification: Greeting Card Publishers &amp; Wholesalers <b>Status: Active</b> Positional Accuracy: Automatically positioned to the address</p>	A13NW (W)	246	-	327392 676362
103	<p><b>Contemporary Trade Directory Entries</b></p> <p>Name: Hastie &amp; Co Ltd Location: 31, Assembly Street, Edinburgh, EH6 7BQ Classification: Sheet Metal Work <b>Status: Inactive</b> Positional Accuracy: Automatically positioned to the address</p>	A13NW (W)	269	-	327371 676373
104	<p><b>Contemporary Trade Directory Entries</b></p> <p>Name: Air Serv South &amp; West Scotland Location: 12,6 Links Gardens, Edinburgh, EH6 7JG Classification: Garage Equipment <b>Status: Inactive</b> Positional Accuracy: Manually positioned to the address or location</p>	A13SW (S)	251	-	327612 676012
105	<p><b>Contemporary Trade Directory Entries</b></p> <p>Name: Annandale Coachworks Location: 4B Carron Pl, Edinburgh, Midlothian, EH6 7RE Classification: Mot Testing Centres <b>Status: Inactive</b> Positional Accuracy: Manually positioned to the address or location</p>	A13SE (SE)	254	-	327930 676096
105	<p><b>Contemporary Trade Directory Entries</b></p> <p>Name: Annandale Coachworks Location: 4b, Carron Place, Edinburgh, EH6 7RE Classification: Mot Testing Centres <b>Status: Active</b> Positional Accuracy: Automatically positioned to the address</p>	A13SE (SE)	255	-	327930 676096
105	<p><b>Contemporary Trade Directory Entries</b></p> <p>Name: Home Spring Location: 110, Salamander Street, Edinburgh, Midlothian, EH6 7LA Classification: Water Coolers <b>Status: Inactive</b> Positional Accuracy: Manually positioned to the address or location</p>	A13SE (SE)	274	-	327964 676111

Map ID	Details	Quadrant Reference (Compass Direction)	Estimated Distance From Site	Contact	NGR
105	<p><b>Contemporary Trade Directory Entries</b></p> <p>Name: E C G Joinery Ltd            Location: 5, Carron Place, Edinburgh, EH6 7RE            Classification: Joinery Manufacturers  <b>Status: Active</b>            Positional Accuracy: Automatically positioned to the address</p>	A13SE (SE)	285	-	327958 676082
105	<p><b>Contemporary Trade Directory Entries</b></p> <p>Name: Econoprint Ltd            Location: 112, Salamander Street, Edinburgh, EH6 7LA            Classification: Printers  <b>Status: Inactive</b>            Positional Accuracy: Automatically positioned to the address</p>	A13SE (SE)	289	-	327977 676103
105	<p><b>Contemporary Trade Directory Entries</b></p> <p>Name: Tfs Fireplace Centres Ltd            Location: 112, Salamander Street, Edinburgh, Midlothian, EH6 7LA            Classification: Fireplaces &amp; Mantelpieces  <b>Status: Inactive</b>            Positional Accuracy: Automatically positioned to the address</p>	A13SE (SE)	289	-	327977 676103
105	<p><b>Contemporary Trade Directory Entries</b></p> <p>Name: Masons Mortar            Location: 77, Salamander Street, Edinburgh, EH6 7JZ            Classification: Mortar Manufacturers  <b>Status: Active</b>            Positional Accuracy: Automatically positioned to the address</p>	A13SE (SE)	314	-	328016 676119
105	<p><b>Contemporary Trade Directory Entries</b></p> <p>Name: Christies            Location: 17, Salamander Yards, Edinburgh, EH6 7HB            Classification: Cookers - Sales &amp; Service  <b>Status: Active</b>            Positional Accuracy: Automatically positioned to the address</p>	A13SE (SE)	335	-	328017 676079
106	<p><b>Contemporary Trade Directory Entries</b></p> <p>Name: Express Joinery            Location: 4a, Carron Place, Edinburgh, EH6 7RE            Classification: Joinery Manufacturers  <b>Status: Active</b>            Positional Accuracy: Automatically positioned to the address</p>	A13SE (SE)	256	-	327924 676084
107	<p><b>Contemporary Trade Directory Entries</b></p> <p>Name: Cemex Uk            Location: Edinburgh Dock, Ocean Drive, Edinburgh, EH6 7DW            Classification: Concrete &amp; Mortar Ready Mixed  <b>Status: Inactive</b>            Positional Accuracy: Automatically positioned to the address</p>	A13NE (NE)	266	-	327972 676407
107	<p><b>Contemporary Trade Directory Entries</b></p> <p>Name: Cemex Uk            Location: Edinburgh Dock, Ocean Drive, Edinburgh, EH6 7DW            Classification: Concrete &amp; Mortar Ready Mixed  <b>Status: Inactive</b>            Positional Accuracy: Automatically positioned to the address</p>	A13NE (NE)	266	-	327972 676407
108	<p><b>Contemporary Trade Directory Entries</b></p> <p>Name: Swan Business Solutions Ltd            Location: 56, Tower Street, Edinburgh, EH6 7BN            Classification: Printers  <b>Status: Inactive</b>            Positional Accuracy: Automatically positioned to the address</p>	A13NW (NW)	272	-	327457 676527
108	<p><b>Contemporary Trade Directory Entries</b></p> <p>Name: M T D            Location: 51, Tower Street, Edinburgh, EH6 7BN            Classification: Hardware  <b>Status: Inactive</b>            Positional Accuracy: Automatically positioned to the address</p>	A13NW (NW)	319	-	327438 676573
109	<p><b>Contemporary Trade Directory Entries</b></p> <p>Name: Fitzgerald Lighting Ltd            Location: 1, Albert Road, Edinburgh, EH6 7DP            Classification: Lighting Manufacturers  <b>Status: Inactive</b>            Positional Accuracy: Automatically positioned to the address</p>	A14NW (E)	282	-	328023 676298
109	<p><b>Contemporary Trade Directory Entries</b></p> <p>Name: Leith Transport Services            Location: 3 Albert Rd, Edinburgh, EH6 7DP            Classification: Commercial Vehicle Bodybuilders &amp; Repairers  <b>Status: Inactive</b>            Positional Accuracy: Manually positioned within the geographical locality</p>	A14NW (E)	284	-	328024 676309

Map ID	Details	Quadrant Reference (Compass Direction)	Estimated Distance From Site	Contact	NGR
110	<p><b>Contemporary Trade Directory Entries</b></p> <p>Name: Clean Stair            Location: 1, 18, Baltic Street, Edinburgh, Midlothian, EH6 7BP            Classification: Commercial Cleaning Services  <b>Status: Inactive</b>            Positional Accuracy: Manually positioned to the address or location</p>	A13NW (NW)	308	-	327351 676429
110	<p><b>Contemporary Trade Directory Entries</b></p> <p>Name: Clean Stair            Location: 1, 18, Baltic Street, Edinburgh, Midlothian, EH6 7BP            Classification: Cleaning Services - Domestic  <b>Status: Inactive</b>            Positional Accuracy: Automatically positioned to the address</p>	A13NW (NW)	309	-	327351 676429
111	<p><b>Contemporary Trade Directory Entries</b></p> <p>Name: Hygiene Services            Location: 16, 6, Mitchell Street, Edinburgh, EH6 7BD            Classification: Cleaning Services - Domestic  <b>Status: Inactive</b>            Positional Accuracy: Automatically positioned to the address</p>	A12NE (W)	310	-	327317 676321
112	<p><b>Contemporary Trade Directory Entries</b></p> <p>Name: Breedon Leith Concrete &amp; Asphalt Plant            Location: 65 Edinburgh Dock, Leith Docks, Edinburgh, Midlothian, EH6 7DW            Classification: Asphalt &amp; Macadam Suppliers  <b>Status: Active</b>            Positional Accuracy: Manually positioned to the address or location</p>	A13NE (N)	311	-	327807 676594
113	<p><b>Contemporary Trade Directory Entries</b></p> <p>Name: Keyprint Services            Location: 45, Assembly Street, Edinburgh, EH6 7BQ            Classification: Printers  <b>Status: Inactive</b>            Positional Accuracy: Automatically positioned to the address</p>	A12NE (W)	324	-	327315 676381
113	<p><b>Contemporary Trade Directory Entries</b></p> <p>Name: Keyprint Engraving            Location: 45, Assembly Street, Edinburgh, EH6 7BQ            Classification: Lock Suppliers and Manufacturers  <b>Status: Inactive</b>            Positional Accuracy: Automatically positioned to the address</p>	A12NE (W)	324	-	327315 676381
113	<p><b>Contemporary Trade Directory Entries</b></p> <p>Name: Hydro Static            Location: Summit House, 5, Mitchell Street, Edinburgh, EH6 7BD            Classification: Marine Engineering Equipment Manufacturers  <b>Status: Inactive</b>            Positional Accuracy: Automatically positioned to the address</p>	A12NE (W)	332	-	327297 676336
113	<p><b>Contemporary Trade Directory Entries</b></p> <p>Name: Edinburgh Transmission Services            Location: Summit House, 5, Mitchell Street, Edinburgh, EH6 7BD            Classification: Gearboxes  <b>Status: Inactive</b>            Positional Accuracy: Automatically positioned to the address</p>	A12NE (W)	332	-	327297 676336
113	<p><b>Contemporary Trade Directory Entries</b></p> <p>Name: Nutrend Office &amp; Contract Furniture            Location: 3-5, Mitchell Street, Edinburgh, EH6 7BD            Classification: Office Furniture &amp; Equipment  <b>Status: Active</b>            Positional Accuracy: Automatically positioned to the address</p>	A12NE (W)	334	-	327295 676339
113	<p><b>Contemporary Trade Directory Entries</b></p> <p>Name: Nu Trend            Location: 3-5, Mitchell Street, Edinburgh, EH6 7BD            Classification: Office Furniture &amp; Equipment  <b>Status: Inactive</b>            Positional Accuracy: Automatically positioned to the address</p>	A12NE (W)	334	-	327295 676339
113	<p><b>Contemporary Trade Directory Entries</b></p> <p>Name: Nutrend            Location: 3-5, Mitchell Street, Edinburgh, Midlothian, EH6 7BD            Classification: Furniture Manufacturers - Home &amp; Office  <b>Status: Inactive</b>            Positional Accuracy: Automatically positioned to the address</p>	A12NE (W)	334	-	327295 676339
113	<p><b>Contemporary Trade Directory Entries</b></p> <p>Name: The Online Print Co            Location: 3-5, Mitchell Street, Edinburgh, EH6 7BD            Classification: Printers  <b>Status: Inactive</b>            Positional Accuracy: Automatically positioned to the address</p>	A12NE (W)	334	-	327295 676339



Map ID	Details	Quadrant Reference (Compass Direction)	Estimated Distance From Site	Contact	NGR
113	<p><b>Contemporary Trade Directory Entries</b></p> <p>Name: Nutrend Office Location: 3-5, Mitchell Street, Edinburgh, EH6 7BD Classification: Office Furniture &amp; Equipment <b>Status: Inactive</b> Positional Accuracy: Automatically positioned to the address</p>	A12NE (W)	334	-	327295 676339
114	<p><b>Contemporary Trade Directory Entries</b></p> <p>Name: Bookspeed Location: 16, Salamander Yards, Edinburgh, EH6 7DD Classification: Distribution Services <b>Status: Active</b> Positional Accuracy: Automatically positioned to the address</p>	A13SE (SE)	324	-	327984 676050
115	<p><b>Contemporary Trade Directory Entries</b></p> <p>Name: Regal Rubber Co Ltd Location: 41, Tower Street, Edinburgh, EH6 7BN Classification: Rubber &amp; Plastic Products - Manufacturers <b>Status: Inactive</b> Positional Accuracy: Automatically positioned to the address</p>	A13NW (NW)	337	-	327427 676588
115	<p><b>Contemporary Trade Directory Entries</b></p> <p>Name: Skyline Printing Services Ltd Location: 35, Tower Street, Edinburgh, EH6 7BN Classification: Printers <b>Status: Active</b> Positional Accuracy: Automatically positioned to the address</p>	A13NW (NW)	371	-	327383 676593
115	<p><b>Contemporary Trade Directory Entries</b></p> <p>Name: Valentine Property Services Ltd Location: 37, Tower Street, Edinburgh, EH6 7BN Classification: Timber Preservation Services <b>Status: Active</b> Positional Accuracy: Automatically positioned to the address</p>	A13NW (NW)	374	-	327387 676602
115	<p><b>Contemporary Trade Directory Entries</b></p> <p>Name: Gourmet Pasta Location: 39, Tower Street, EDINBURGH, EH6 7BN Classification: Food Products - Manufacturers <b>Status: Inactive</b> Positional Accuracy: Automatically positioned to the address</p>	A13NW (NW)	378	-	327390 676610
116	<p><b>Contemporary Trade Directory Entries</b></p> <p>Name: Norman Location: 1, Johns Place, Edinburgh, Midlothian, EH6 7EL Classification: Commercial Cleaning Services <b>Status: Inactive</b> Positional Accuracy: Manually positioned to the address or location</p>	A12SE (W)	345	-	327293 676187
116	<p><b>Contemporary Trade Directory Entries</b></p> <p>Name: T Ward Shipping Location: 3 Johns Place, Edinburgh, Midlothian, EH6 7EL Classification: Freight Forwarders <b>Status: Inactive</b> Positional Accuracy: Automatically positioned to the address</p>	A12SE (W)	366	-	327275 676177
117	<p><b>Contemporary Trade Directory Entries</b></p> <p>Name: Leith Steam Cleaning Location: 2, Albert Road, Edinburgh, Midlothian, EH6 7DP Classification: Steam Cleaning Services <b>Status: Inactive</b> Positional Accuracy: Manually positioned to the address or location</p>	A14NW (E)	352	-	328084 676358
118	<p><b>Contemporary Trade Directory Entries</b></p> <p>Name: Cemex Uk Location: Leith Docks, Edinburgh, Midlothian, EH6 7BG Classification: Cement Manufacturers &amp; Distributors <b>Status: Active</b> Positional Accuracy: Manually positioned within the geographical locality</p>	A12NE (W)	355	-	327282 676375
118	<p><b>Contemporary Trade Directory Entries</b></p> <p>Name: Bridgend (Edinburgh) Ltd Location: 40, Constitution Street, Edinburgh, EH6 6RS Classification: Printers <b>Status: Inactive</b> Positional Accuracy: Automatically positioned to the address</p>	A12NE (W)	383	-	327258 676394
118	<p><b>Contemporary Trade Directory Entries</b></p> <p>Name: Hobs Reprographics Location: 46, Constitution Street, Edinburgh, EH6 6RS Classification: Copying &amp; Duplicating Services <b>Status: Inactive</b> Positional Accuracy: Automatically positioned to the address</p>	A12NE (W)	393	-	327243 676377

Map ID	Details	Quadrant Reference (Compass Direction)	Estimated Distance From Site	Contact	NGR
118	<b>Contemporary Trade Directory Entries</b> Name: Lewis Design Ltd Location: 56, Constitution Street, Edinburgh, EH6 6RS Classification: Printers <b>Status: Inactive</b> Positional Accuracy: Automatically positioned to the address	A12NE (W)	399	-	327233 676360
118	<b>Contemporary Trade Directory Entries</b> Name: Ferrococo Location: 56, Constitution Street, Edinburgh, EH6 6RS Classification: Office Furniture & Equipment <b>Status: Active</b> Positional Accuracy: Automatically positioned to the address	A12NE (W)	399	-	327233 676360
118	<b>Contemporary Trade Directory Entries</b> Name: Leith Print & Copy Location: 19, Bernard Street, Edinburgh, EH6 6PW Classification: Printers <b>Status: Active</b> Positional Accuracy: Automatically positioned to the address	A12NE (W)	418	-	327237 676439
119	<b>Contemporary Trade Directory Entries</b> Name: C R M Recycling Ltd Location: 3 Albert Rd, Edinburgh, Midlothian, EH6 7DP Classification: Recycling Centres <b>Status: Inactive</b> Positional Accuracy: Manually positioned to the road within the address or location	A14NW (E)	364	-	328072 676426
119	<b>Contemporary Trade Directory Entries</b> Name: Sms Shotblasting Ltd Location: Edinburgh Dock, Leith Docks, Edinburgh, EH6 7DW Classification: Blast Cleaning <b>Status: Inactive</b> Positional Accuracy: Automatically positioned to the address	A14NW (NE)	377	-	328073 676454
119	<b>Contemporary Trade Directory Entries</b> Name: Edinburgh Fencing Location: 15 Albert Rd, Edinburgh, Midlothian, EH6 7DP Classification: Fencing Manufacturers <b>Status: Inactive</b> Positional Accuracy: Manually positioned to the road within the address or location	A14NW (E)	380	-	328082 676442
120	<b>Contemporary Trade Directory Entries</b> Name: Roland Gomm Location: 65, Constitution Street, Edinburgh, EH6 7AF Classification: French Polishing <b>Status: Inactive</b> Positional Accuracy: Automatically positioned to the address	A12NE (W)	372	-	327253 676301
121	<b>Contemporary Trade Directory Entries</b> Name: Stephen Dalton Location: 7-27, Constitution Street, Edinburgh, EH6 7BS Classification: Scrap Metal Merchants <b>Status: Inactive</b> Positional Accuracy: Automatically positioned to the address	A12NE (NW)	377	-	327302 676490
121	<b>Contemporary Trade Directory Entries</b> Name: D R W Cleaning Services Location: 26 Constitution St, Edinburgh, Midlothian, EH6 6RP Classification: Cleaning Services - Commercial <b>Status: Inactive</b> Positional Accuracy: Manually positioned to the address or location	A12NE (NW)	379	-	327294 676477
122	<b>Contemporary Trade Directory Entries</b> Name: All Ways Location: Albert House, 7, Johns Place, Edinburgh, Midlothian, EH6 7EL Classification: Cleaning Services - Commercial <b>Status: Inactive</b> Positional Accuracy: Manually positioned to the address or location	A12SE (W)	386	-	327268 676137
122	<b>Contemporary Trade Directory Entries</b> Name: Cova Dpr Location: Spider House, 8, Johns Place, EDINBURGH, EH6 7EL Classification: Photo & Digital Imaging Bureaus <b>Status: Inactive</b> Positional Accuracy: Automatically positioned to the address	A12SE (W)	393	-	327264 676128
122	<b>Contemporary Trade Directory Entries</b> Name: J Edmund & Son Location: 15, Johns Lane, Edinburgh, EH6 7EU Classification: Joinery Manufacturers <b>Status: Inactive</b> Positional Accuracy: Automatically positioned to the address	A12SE (W)	415	-	327242 676123

Map ID	Details	Quadrant Reference (Compass Direction)	Estimated Distance From Site	Contact	NGR
122	<p><b>Contemporary Trade Directory Entries</b></p> <p>Name: T D Jenkinson Location: 119, Constitution Street, Edinburgh, EH6 7AE Classification: Joinery Manufacturers <b>Status: Inactive</b> Positional Accuracy: Automatically positioned to the address</p>	A12SE (W)	457	-	327203 676109
123	<p><b>Contemporary Trade Directory Entries</b></p> <p>Name: Timber &amp; Damp Location: 16 Constitution St, Edinburgh, Midlothian, EH6 7BT Classification: Damp &amp; Dry Rot Control <b>Status: Inactive</b> Positional Accuracy: Manually positioned within the geographical locality</p>	A12NE (NW)	393	-	327313 676542
123	<p><b>Contemporary Trade Directory Entries</b></p> <p>Name: Well Connected Scotland Ltd Location: 1, Constitution St, Edinburgh, Midlothian, EH6 7BT Classification: Office Equipment Manufacturers &amp; Distributors <b>Status: Inactive</b> Positional Accuracy: Manually positioned to the address or location</p>	A12NE (NW)	397	-	327323 676564
123	<p><b>Contemporary Trade Directory Entries</b></p> <p>Name: Pet Organic Location: 11, 4, Constitution Street, Edinburgh, Midlothian, EH6 7BT Classification: Pet Foods &amp; Animal Feeds <b>Status: Inactive</b> Positional Accuracy: Automatically positioned to the address</p>	A12NE (NW)	397	-	327324 676565
123	<p><b>Contemporary Trade Directory Entries</b></p> <p>Name: Azzuro At Work Location: 16, Tower Street, Edinburgh, EH6 7BY Classification: Office Furniture &amp; Equipment <b>Status: Inactive</b> Positional Accuracy: Automatically positioned to the address</p>	A12NE (NW)	429	-	327296 676582
124	<p><b>Contemporary Trade Directory Entries</b></p> <p>Name: Conagra Resources Europe Ltd Location: Edinburgh Dock, Leith Docks, Edinburgh, EH6 7DW Classification: Fertilisers <b>Status: Inactive</b> Positional Accuracy: Manually positioned within the geographical locality</p>	A13NE (NE)	402	-	328008 676574
125	<p><b>Contemporary Trade Directory Entries</b></p> <p>Name: Applecroft Location: 74, Constitution Street, Edinburgh, EH6 6RP Classification: Printers <b>Status: Inactive</b> Positional Accuracy: Automatically positioned to the address</p>	A12NE (W)	406	-	327220 676306
125	<p><b>Contemporary Trade Directory Entries</b></p> <p>Name: Designs In Metal Location: 86, Constitution Street, Edinburgh, EH6 6RP Classification: Furniture Manufacturers - Home &amp; Office <b>Status: Inactive</b> Positional Accuracy: Automatically positioned to the address</p>	A12SE (W)	422	-	327203 676270
125	<p><b>Contemporary Trade Directory Entries</b></p> <p>Name: Epos Hybrid Location: 27 Queen Charlotte Street, Edinburgh, Midlothian, EH6 6AX Classification: Cash Registers &amp; Check-Out Equipment <b>Status: Inactive</b> Positional Accuracy: Automatically positioned to the address</p>	A12SE (W)	427	-	327198 676257
125	<p><b>Contemporary Trade Directory Entries</b></p> <p>Name: Epos Hybrid Location: 1F, 27, QUEEN CHARLOTTE STREET, NORTH LEITH, EDINBURGH, EH6 6AX Classification: Cash Registers &amp; Check-Out Equipment <b>Status: Active</b> Positional Accuracy: Automatically positioned to the address</p>	A12SE (W)	427	-	327198 676257
125	<p><b>Contemporary Trade Directory Entries</b></p> <p>Name: Donald N Maclean Location: 86, Constitution Street, Edinburgh, EH6 6RP Classification: Garage Services <b>Status: Inactive</b> Positional Accuracy: Automatically positioned to the address</p>	A12SE (W)	433	-	327192 676283



Map ID	Details	Quadrant Reference (Compass Direction)	Estimated Distance From Site	Contact	NGR
125	<p><b>Contemporary Trade Directory Entries</b></p> <p>Name: Queen Charlotte Street Garage            Location: 25 Queen Charlotte Street, Edinburgh, Midlothian, EH6 6AX            Classification: Garage Services  <b>Status: Inactive</b>            Positional Accuracy: Automatically positioned to the address</p>	A12SE (W)	451	-	327174 676272
126	<p><b>Contemporary Trade Directory Entries</b></p> <p>Name: Coda Octopus            Location: Admiral House, 29-30, Maritime Street, Edinburgh, Midlothian, EH6 6SE            Classification: Marine Electrical Services  <b>Status: Inactive</b>            Positional Accuracy: Manually positioned to the address or location</p>	A12NE (W)	430	-	327219 676427
127	<p><b>Contemporary Trade Directory Entries</b></p> <p>Name: Bluebell Wind Farm Ltd            Location: 93 Constitution Street, Edinburgh, Midlothian, EH6 7AE            Classification: Electricity Generating &amp; Distributing Equipment  <b>Status: Inactive</b>            Positional Accuracy: Automatically positioned to the address</p>	A12SE (W)	437	-	327197 676192
127	<p><b>Contemporary Trade Directory Entries</b></p> <p>Name: Aa Bath Resurfacing            Location: 103, Constitution Street, Edinburgh, EH6 7AE            Classification: Bath Resurfacing  <b>Status: Inactive</b>            Positional Accuracy: Automatically positioned to the address</p>	A12SE (W)	450	-	327190 676168
127	<p><b>Contemporary Trade Directory Entries</b></p> <p>Name: Alexander Latto 1986 Ltd            Location: 111-115, Constitution Street, Edinburgh, EH6 7AE            Classification: Garage Services  <b>Status: Active</b>            Positional Accuracy: Automatically positioned to the address</p>	A12SE (W)	458	-	327185 676156
127	<p><b>Contemporary Trade Directory Entries</b></p> <p>Name: Future Factory Ltd            Location: 104, Constitution Street, Edinburgh, EH6 6AW            Classification: Toys, Games &amp; Sporting Goods - Manufacturers  <b>Status: Active</b>            Positional Accuracy: Automatically positioned to the address</p>	A12SE (W)	463	-	327171 676190
128	<p><b>Contemporary Trade Directory Entries</b></p> <p>Name: Northern Radio Sytems Ltd            Location: 96-98, Constitution Street, Edinburgh, EH6 6AW            Classification: Radio Communication Equipment  <b>Status: Inactive</b>            Positional Accuracy: Automatically positioned to the address</p>	A12SE (W)	448	-	327182 676212
128	<p><b>Contemporary Trade Directory Entries</b></p> <p>Name: The Print Studio            Location: A, 3, Queen Charlotte Lane, Edinburgh, EH6 6AY            Classification: Printers Textile  <b>Status: Inactive</b>            Positional Accuracy: Automatically positioned to the address</p>	A12SE (W)	468	-	327161 676224
129	<p><b>Contemporary Trade Directory Entries</b></p> <p>Name: Tarmac            Location: Albert Dock Basin, Leith, Edinburgh, Midlothian, EH6 7DN            Classification: Cement Manufacturers &amp; Distributors  <b>Status: Active</b>            Positional Accuracy: Manually positioned within the geographical locality</p>	A14NW (NE)	449	-	328124 676510
130	<p><b>Contemporary Trade Directory Entries</b></p> <p>Name: Key Printing Services            Location: 40, Maritime Street, Edinburgh, EH6 6SA            Classification: Printers  <b>Status: Active</b>            Positional Accuracy: Automatically positioned to the address</p>	A12NE (W)	450	-	327182 676363
130	<p><b>Contemporary Trade Directory Entries</b></p> <p>Name: Wagstaff Interiors Group            Location: Edinburgh Business Centre, 11, Maritime Street, Edinburgh, EH6 6SB            Classification: Office Furniture &amp; Equipment  <b>Status: Inactive</b>            Positional Accuracy: Automatically positioned to the address</p>	A12NE (W)	480	-	327153 676375
130	<p><b>Contemporary Trade Directory Entries</b></p> <p>Name: Ventzone Ltd            Location: Edinburgh Business Centre, 11, Maritime Street, Edinburgh, EH6 6SB            Classification: Oil Fuel Distributors  <b>Status: Inactive</b>            Positional Accuracy: Automatically positioned to the address</p>	A12NE (W)	480	-	327153 676376

Map ID	Details	Quadrant Reference (Compass Direction)	Estimated Distance From Site	Contact	NGR
130	<p><b>Contemporary Trade Directory Entries</b></p> <p>Name: Merlin Engineering Ltd            Location: 9-13 Maritime St, Edinburgh, EH6 6SB            Classification: Engineers - General  <b>Status: Inactive</b>            Positional Accuracy: Manually positioned to the address or location</p>	A12NE (W)	480	-	327153 676375
131	<p><b>Contemporary Trade Directory Entries</b></p> <p>Name: Cooper Rebar            Location: Albert Road, Edinburgh, EH6 7DP            Classification: Concrete Reinforcements  <b>Status: Inactive</b>            Positional Accuracy: Automatically positioned to the address</p>	A14NW (E)	452	-	328170 676418
132	<p><b>Contemporary Trade Directory Entries</b></p> <p>Name: Breedon Leith Cement Terminal            Location: Leith Docks City Of Edinburgh, Edinburgh, Midlothian, EH6 7DW            Classification: Cement Manufacturers &amp; Distributors  <b>Status: Active</b>            Positional Accuracy: Manually positioned within the geographical locality</p>	A14NW (NE)	464	-	328063 676608
133	<p><b>Contemporary Trade Directory Entries</b></p> <p>Name: Arc Colour Print Ltd            Location: 3, 16, Timber Bush, Edinburgh, Midlothian, EH6 6QH            Classification: Printers  <b>Status: Inactive</b>            Positional Accuracy: Manually positioned to the address or location</p>	A12NE (NW)	483	-	327216 676554
133	<p><b>Contemporary Trade Directory Entries</b></p> <p>Name: Arc Colourprint            Location: 3, 16, Timber Bush, Edinburgh, Midlothian, EH6 6QH            Classification: Printers  <b>Status: Inactive</b>            Positional Accuracy: Automatically positioned to the address</p>	A12NE (NW)	483	-	327216 676554
134	<p><b>Contemporary Trade Directory Entries</b></p> <p>Name: Trumps            Location: 21, Queen Charlotte Street, Edinburgh, EH6 6BA            Classification: Photographic Processors  <b>Status: Inactive</b>            Positional Accuracy: Automatically positioned to the address</p>	A12NE (W)	485	-	327140 676293
135	<p><b>Contemporary Trade Directory Entries</b></p> <p>Name: Mechanical &amp; Electrical Fixings Ltd            Location: 8, Tower Street, Edinburgh, EH6 7BY            Classification: Fasteners &amp; Fixing Devices  <b>Status: Inactive</b>            Positional Accuracy: Automatically positioned to the address</p>	A12NE (NW)	490	-	327241 676609
136	<p><b>Contemporary Trade Directory Entries</b></p> <p>Name: Ferguson Maritime Ltd            Location: 39, Carpet Lane, Edinburgh, EH6 6SP            Classification: Road Haulage Services  <b>Status: Inactive</b>            Positional Accuracy: Automatically positioned to the address</p>	A12NE (NW)	491	-	327180 676492
136	<p><b>Contemporary Trade Directory Entries</b></p> <p>Name: Ergon            Location: 39, Carpet Lane, Edinburgh, Midlothian, EH6 6SP            Classification: Window Frame Manufacturers  <b>Status: Inactive</b>            Positional Accuracy: Manually positioned to the address or location</p>	A12NE (NW)	491	-	327180 676492
136	<p><b>Contemporary Trade Directory Entries</b></p> <p>Name: Lynch Mcqueen Ltd            Location: 45-47, Bernard Street, Edinburgh, EH6 6SL            Classification: Office Furniture &amp; Equipment  <b>Status: Inactive</b>            Positional Accuracy: Automatically positioned to the address</p>	A12NE (W)	520	-	327148 676490
136	<p><b>Contemporary Trade Directory Entries</b></p> <p>Name: Creative Partnership            Location: Catchpell House, Carpet Lane, Edinburgh, EH6 6SS            Classification: Printers  <b>Status: Inactive</b>            Positional Accuracy: Automatically positioned to the address</p>	A12NE (W)	520	-	327148 676490
137	<p><b>Contemporary Trade Directory Entries</b></p> <p>Name: Clearwater Hygiene Ltd            Location: 20a Johns Place, Edinburgh, Midlothian, EH6 7ED            Classification: Hygiene &amp; Sanitary Appliance Manufacturers  <b>Status: Active</b>            Positional Accuracy: Manually positioned to the address or location</p>	A12SE (W)	498	-	327162 676099

Map ID	Details	Quadrant Reference (Compass Direction)	Estimated Distance From Site	Contact	NGR
138	<p><b>Contemporary Trade Directory Entries</b></p> <p>Name: Woodworks Location: 26, Restalrig Road, Edinburgh, Midlothian, EH6 8BN Classification: Paint &amp; Varnish Stripping <b>Status: Inactive</b> Positional Accuracy: Automatically positioned to the address</p>	A8NE (S)	505	-	327719 675734
139	<p><b>Contemporary Trade Directory Entries</b></p> <p>Name: Cemex Leith Asphalt Plant Location: Edinburgh Dock, Leith Docks, Edinburgh, EH6 7DW Classification: Sand, Gravel &amp; Other Aggregates <b>Status: Active</b> Positional Accuracy: Automatically positioned to the address</p>	A14NW (NE)	525	-	328150 676603
140	<p><b>Contemporary Trade Directory Entries</b></p> <p>Name: Radius Environments Location: 57, Timber Bush, Edinburgh, Midlothian, EH6 6QH Classification: Office Furniture &amp; Equipment <b>Status: Inactive</b> Positional Accuracy: Manually positioned to the address or location</p>	A12NE (NW)	532	-	327159 676550
141	<p><b>Contemporary Trade Directory Entries</b></p> <p>Name: The Warehouse Location: 23, Water Street, Edinburgh, EH6 6SU Classification: Case Manufacturers <b>Status: Inactive</b> Positional Accuracy: Automatically positioned to the address</p>	A12NE (W)	540	-	327110 676446
141	<p><b>Contemporary Trade Directory Entries</b></p> <p>Name: Justin Case Co Location: 1, 23, Water Street, Edinburgh, Midlothian, EH6 6SU Classification: Case Manufacturers <b>Status: Inactive</b> Positional Accuracy: Manually positioned to the address or location</p>	A12NE (W)	540	-	327110 676446
141	<p><b>Contemporary Trade Directory Entries</b></p> <p>Name: S B P Creative Solutions Ltd Location: Waterside House, 46, Shore, Edinburgh, Midlothian, EH6 6QU Classification: Printers <b>Status: Inactive</b> Positional Accuracy: Manually positioned to the address or location</p>	A12NE (W)	572	-	327089 676485
141	<p><b>Contemporary Trade Directory Entries</b></p> <p>Name: Solinet Uk Location: Waterside House, 46, Shore, Edinburgh, Midlothian, EH6 6QU Classification: Telecommunications Equipment &amp; Systems <b>Status: Inactive</b> Positional Accuracy: Manually positioned to the address or location</p>	A12NE (W)	572	-	327089 676485
141	<p><b>Contemporary Trade Directory Entries</b></p> <p>Name: Splash Of Colour Location: Waterside House, 46, Shore, Edinburgh, Midlothian, EH6 6QU Classification: Copying &amp; Duplicating Services <b>Status: Inactive</b> Positional Accuracy: Manually positioned to the address or location</p>	A12NE (W)	572	-	327089 676485
141	<p><b>Contemporary Trade Directory Entries</b></p> <p>Name: Thompson Location: 11, 53, Shore, Edinburgh, EH6 6RA Classification: Commercial Cleaning Services <b>Status: Inactive</b> Positional Accuracy: Automatically positioned to the address</p>	A12NE (W)	580	-	327071 676454
142	<p><b>Contemporary Trade Directory Entries</b></p> <p>Name: Edinburgh Dj'S Location: 5/1, Timber Bush, Edinburgh, EH6 6QR Classification: Abrasive Products - Manufacturers &amp; Distributors <b>Status: Inactive</b> Positional Accuracy: Automatically positioned to the address</p>	A12NE (NW)	541	-	327185 676616
143	<p><b>Contemporary Trade Directory Entries</b></p> <p>Name: Hss Lift &amp; Shift Location: 1, 4, Seafield Road, Edinburgh, Midlothian, EH6 7LD Classification: Lifting Equipment <b>Status: Inactive</b> Positional Accuracy: Manually positioned to the address or location</p>	A14SW (SE)	570	-	328222 675964
143	<p><b>Contemporary Trade Directory Entries</b></p> <p>Name: Halfords Autocentre Edinburgh (Seafield Road) Location: Seafield Road, Edinburgh, Midlothian, EH6 7LD Classification: Garage Services <b>Status: Active</b> Positional Accuracy: Manually positioned within the geographical locality</p>	A14SW (SE)	583	-	328234 675958



Map ID	Details	Quadrant Reference (Compass Direction)	Estimated Distance From Site	Contact	NGR
143	<p><b>Contemporary Trade Directory Entries</b></p> <p>Name: Seafield Service &amp; Repair Centre            Location: 4, Seafield Place, Edinburgh, EH6 7QP            Classification: Garage Services  <b>Status: Active</b>            Positional Accuracy: Automatically positioned to the address</p>	A9NW (SE)	603	-	328229 675916
143	<p><b>Contemporary Trade Directory Entries</b></p> <p>Name: Seafield Services Edinburgh Ltd            Location: 4, Seafield Place, Edinburgh, EH6 7QP            Classification: Car Body Repairs  <b>Status: Inactive</b>            Positional Accuracy: Automatically positioned to the address</p>	A9NW (SE)	603	-	328230 675917
144	<p><b>Contemporary Trade Directory Entries</b></p> <p>Name: Bridge Direct            Location: 7, 8, Shore, Edinburgh, Midlothian, EH6 6QN            Classification: Printers  <b>Status: Inactive</b>            Positional Accuracy: Automatically positioned to the address</p>	A17SE (NW)	581	-	327152 676638
144	<p><b>Contemporary Trade Directory Entries</b></p> <p>Name: George Brown &amp; Sons            Location: 5-6, Shore, Edinburgh, EH6 6QS            Classification: Engineers - General  <b>Status: Active</b>            Positional Accuracy: Automatically positioned to the address</p>	A17SE (NW)	590	-	327164 676673
144	<p><b>Contemporary Trade Directory Entries</b></p> <p>Name: Xera-Logic            Location: 5-6, Shore, Edinburgh, Midlothian, EH6 6QS            Classification: Photocopiers  <b>Status: Inactive</b>            Positional Accuracy: Manually positioned to the address or location</p>	A17SE (NW)	590	-	327164 676673
145	<p><b>Contemporary Trade Directory Entries</b></p> <p>Name: Laurie Shepherd Crane &amp; Plant Services            Location: 1, 5, Rosevale Terrace, Edinburgh, Midlothian, EH6 8AN            Classification: Road Haulage Services  <b>Status: Inactive</b>            Positional Accuracy: Automatically positioned to the address</p>	A8NW (S)	599	-	327554 675664
145	<p><b>Contemporary Trade Directory Entries</b></p> <p>Name: R C S            Location: 47, East Restalrig Terrace, Edinburgh, EH6 8ED            Classification: Commercial Cleaning Services  <b>Status: Inactive</b>            Positional Accuracy: Automatically positioned to the address</p>	A8NW (S)	614	-	327584 675641
146	<p><b>Contemporary Trade Directory Entries</b></p> <p>Name: M J L Motors Ltd            Location: 38-39, Burns Street, Edinburgh, EH6 8DS            Classification: Garage Services  <b>Status: Inactive</b>            Positional Accuracy: Automatically positioned to the address</p>	A8NW (SW)	614	-	327425 675701
146	<p><b>Contemporary Trade Directory Entries</b></p> <p>Name: Autokraft            Location: 38-39, Burns Street, Edinburgh, EH6 8DS            Classification: Garage Services  <b>Status: Inactive</b>            Positional Accuracy: Automatically positioned to the address</p>	A8NW (SW)	614	-	327425 675701
146	<p><b>Contemporary Trade Directory Entries</b></p> <p>Name: A I M Auto Repair            Location: 38-39 Burns Street, Edinburgh, Midlothian, EH6 8DS            Classification: Garage Services  <b>Status: Active</b>            Positional Accuracy: Automatically positioned to the address</p>	A8NW (SW)	615	-	327424 675700
146	<p><b>Contemporary Trade Directory Entries</b></p> <p>Name: Park Garage            Location: 28 Burns St, Edinburgh, EH6 8DS            Classification: Garage Services  <b>Status: Inactive</b>            Positional Accuracy: Manually positioned to the address or location</p>	A8NW (SW)	642	-	327380 675690
147	<p><b>Contemporary Trade Directory Entries</b></p> <p>Name: Daisys Home Ltd            Location: 27, Ocean Drive, Edinburgh, EH6 6JL            Classification: Cleaning Services - Domestic  <b>Status: Inactive</b>            Positional Accuracy: Automatically positioned to the address</p>	A17SE (NW)	615	-	327229 676784

Map ID	Details	Quadrant Reference (Compass Direction)	Estimated Distance From Site	Contact	NGR
147	<p><b>Contemporary Trade Directory Entries</b></p> <p>Name: Daisys Domestic Ltd            Location: 27, Ocean Drive, Edinburgh, EH6 6JL            Classification: Cleaning Services - Domestic            Status: <b>Inactive</b>            Positional Accuracy: Automatically positioned to the address</p>	A17SE (NW)	615	-	327228 676782
148	<p><b>Contemporary Trade Directory Entries</b></p> <p>Name: Wardell Armstrong            Location: 153, Constitution Street, Edinburgh, EH6 7AD            Classification: Engineering Services            Status: <b>Inactive</b>            Positional Accuracy: Automatically positioned to the address</p>	A12SE (SW)	627	-	327076 675980
149	<p><b>Contemporary Trade Directory Entries</b></p> <p>Name: Air B N B Cleaning Edinburgh            Location: 14a Hermitage Place, Edinburgh, Midlothian, EH6 8AF            Classification: Commercial Cleaning Services            Status: <b>Active</b>            Positional Accuracy: Manually positioned to the address or location</p>	A7NE (SW)	632	-	327335 675722
150	<p><b>Contemporary Trade Directory Entries</b></p> <p>Name: Jane Street Printing Co            Location: 5d, Giles Street, Edinburgh, EH6 6DJ            Classification: Printers            Status: <b>Active</b>            Positional Accuracy: Automatically positioned to the address</p>	A12SW (W)	646	-	326979 676280
150	<p><b>Contemporary Trade Directory Entries</b></p> <p>Name: Fresh Tan Ltd            Location: 5a, Giles Street, EDINBURGH, EH6 6DJ            Classification: Cosmetic Manufacturers            Status: <b>Inactive</b>            Positional Accuracy: Automatically positioned to the address</p>	A12SW (W)	646	-	326979 676280
150	<p><b>Contemporary Trade Directory Entries</b></p> <p>Name: Vortex Cleaning Service            Location: Giles St, Edinburgh, Midlothian, EH6 6DJ            Classification: Cleaning Services - Domestic            Status: <b>Inactive</b>            Positional Accuracy: Manually positioned within the geographical locality</p>	A12SW (W)	646	-	326979 676280
151	<p><b>Contemporary Trade Directory Entries</b></p> <p>Name: E Beruldsen &amp; Son            Location: 3-4, Commercial Street, Edinburgh, EH6 6JA            Classification: Chandlers            Status: <b>Inactive</b>            Positional Accuracy: Automatically positioned to the address</p>	A12NE (W)	650	-	327029 676544
151	<p><b>Contemporary Trade Directory Entries</b></p> <p>Name: Edinburgh Jewellery Repair Ltd            Location: 5, Commercial Street, Edinburgh, EH6 6JA            Classification: Jewellery Manufacturers &amp; Repairers            Status: <b>Inactive</b>            Positional Accuracy: Automatically positioned to the address</p>	A12NE (W)	650	-	327029 676543
151	<p><b>Contemporary Trade Directory Entries</b></p> <p>Name: Cyan Clayworks C I C            Location: 5 Commercial Street, Edinburgh, Midlothian, EH6 6JA            Classification: Ceramic Manufacturers, Supplies &amp; Services            Status: <b>Active</b>            Positional Accuracy: Manually positioned to the address or location</p>	A12NE (W)	650	-	327029 676543
151	<p><b>Contemporary Trade Directory Entries</b></p> <p>Name: Burden Ltd            Location: 2, Commercial Street, Edinburgh, Midlothian, EH6 6JA            Classification: Builders' Merchants            Status: <b>Inactive</b>            Positional Accuracy: Manually positioned to the address or location</p>	A12NE (W)	650	-	327029 676544
151	<p><b>Contemporary Trade Directory Entries</b></p> <p>Name: Target Games            Location: 2, Commercial Street, Edinburgh, Midlothian, EH6 6JA            Classification: Toys, Games &amp; Sporting Goods - Manufacturers            Status: <b>Inactive</b>            Positional Accuracy: Manually positioned to the address or location</p>	A12NE (W)	650	-	327029 676544
151	<p><b>Contemporary Trade Directory Entries</b></p> <p>Name: Freeride            Location: 2, Commercial Street, Edinburgh, Midlothian, EH6 6JA            Classification: Distribution Services            Status: <b>Inactive</b>            Positional Accuracy: Automatically positioned to the address</p>	A12NE (W)	650	-	327029 676544

Map ID	Details	Quadrant Reference (Compass Direction)	Estimated Distance From Site	Contact	NGR
151	<p><b>Contemporary Trade Directory Entries</b></p> <p>Name: Printing,Com Location: 5 Commercial St, Edinburgh, Midlothian, EH6 6JA Classification: Printers <b>Status: Inactive</b> Positional Accuracy: Manually positioned within the geographical locality</p>	A12NE (W)	671	-	327010 676553
151	<p><b>Contemporary Trade Directory Entries</b></p> <p>Name: Home Sweet Home Location: 6, Commercial Street, Edinburgh, EH6 6JA Classification: Cleaning Services - Domestic <b>Status: Active</b> Positional Accuracy: Automatically positioned to the address</p>	A12NE (W)	671	-	327010 676553
152	<p><b>Contemporary Trade Directory Entries</b></p> <p>Name: Shell Leith Location: 7, Seafield Road, Edinburgh, EH6 7LE Classification: Petrol Filling Stations - 24 Hour <b>Status: Inactive</b> Positional Accuracy: Manually positioned to the address or location</p>	A14SW (SE)	651	-	328312 675957
152	<p><b>Contemporary Trade Directory Entries</b></p> <p>Name: Shell Leith Location: 7, Seafield Road, Edinburgh, EH6 7LE Classification: Petrol Filling Stations <b>Status: Inactive</b> Positional Accuracy: Automatically positioned to the address</p>	A14SW (SE)	672	-	328331 675947
152	<p><b>Contemporary Trade Directory Entries</b></p> <p>Name: Shell Location: 7, Seafield Road, Edinburgh, EH6 7LE Classification: Petrol Filling Stations <b>Status: Active</b> Positional Accuracy: Automatically positioned to the address</p>	A14SW (SE)	672	-	328331 675947
153	<p><b>Contemporary Trade Directory Entries</b></p> <p>Name: Clearway Industrial Services Location: 77, Restalrig Road, Edinburgh, EH6 8BG Classification: Ventilators &amp; Ventilation Systems <b>Status: Inactive</b> Positional Accuracy: Automatically positioned to the address</p>	A8SE (S)	671	-	327840 675579
154	<p><b>Contemporary Trade Directory Entries</b></p> <p>Name: Lynn Kirkwood Location: 99, Giles Street, Edinburgh, EH6 6BZ Classification: Carpets &amp; Rugs - Manufacturers <b>Status: Inactive</b> Positional Accuracy: Automatically positioned to the address</p>	A12SW (W)	672	-	326962 676174
154	<p><b>Contemporary Trade Directory Entries</b></p> <p>Name: Scot Reliance Clean Location: 121 Giles Street, Edinburgh, Midlothian, EH6 6BZ Classification: Commercial Cleaning Services <b>Status: Inactive</b> Positional Accuracy: Automatically positioned to the address</p>	A12SW (W)	673	-	326961 676174
154	<p><b>Contemporary Trade Directory Entries</b></p> <p>Name: Domestic &amp; Commercial Cleaning Location: 121 Giles Street, Edinburgh, Midlothian, EH6 6BZ Classification: Commercial Cleaning Services <b>Status: Inactive</b> Positional Accuracy: Automatically positioned to the address</p>	A12SW (W)	673	-	326961 676174
155	<p><b>Contemporary Trade Directory Entries</b></p> <p>Name: Scottish Gas Energy Centre Location: 10, Newkirkgate, Edinburgh, EH6 6AD Classification: Gas Appliances - Sales &amp; Service <b>Status: Inactive</b> Positional Accuracy: Automatically positioned to the address</p>	A12SW (W)	686	-	326993 676016
155	<p><b>Contemporary Trade Directory Entries</b></p> <p>Name: Fads Location: 5, Newkirkgate, Edinburgh, EH6 6AD Classification: Wallpapers &amp; Wall Coverings <b>Status: Inactive</b> Positional Accuracy: Automatically positioned to the address</p>	A12SW (W)	692	-	326992 676006
156	<p><b>Contemporary Trade Directory Entries</b></p> <p>Name: The Conservation Studio Location: 27, Duke Street, Edinburgh, EH6 8HH Classification: Picture &amp; Picture Frame Renovating &amp; Restoring <b>Status: Active</b> Positional Accuracy: Automatically positioned to the address</p>	A7NE (SW)	696	-	327071 675862



Map ID	Details	Quadrant Reference (Compass Direction)	Estimated Distance From Site	Contact	NGR
157	<p><b>Contemporary Trade Directory Entries</b></p> <p>Name: Aggregate Industries - Concrete (Large Load)            Location: Edinburgh Rmx, Britannia Quay, Edinburgh, Midlothian, EH6 7DX            Classification: Sand, Gravel &amp; Other Aggregates            Status: <b>Active</b>            Positional Accuracy: Automatically positioned to the address</p>	A17SE (NW)	697	-	327200 676867
158	<p><b>Contemporary Trade Directory Entries</b></p> <p>Name: Ronan Foods Ltd            Location: 89, Giles Street, Edinburgh, EH6 6BZ            Classification: Food Products - Manufacturers            Status: <b>Inactive</b>            Positional Accuracy: Automatically positioned to the address</p>	A12SW (W)	702	-	326925 676224
158	<p><b>Contemporary Trade Directory Entries</b></p> <p>Name: Easypro            Location: 90, Giles Street, Edinburgh, EH6 6BZ            Classification: Firework Technicians, Manufacturers &amp; Distribution            Status: <b>Inactive</b>            Positional Accuracy: Automatically positioned to the address</p>	A12SW (W)	702	-	326925 676224
158	<p><b>Contemporary Trade Directory Entries</b></p> <p>Name: Giclee Printers            Location: 90, Giles Street, Edinburgh, EH6 6BZ            Classification: Printers            Status: <b>Active</b>            Positional Accuracy: Automatically positioned to the address</p>	A12SW (W)	702	-	326925 676224
158	<p><b>Contemporary Trade Directory Entries</b></p> <p>Name: Kerr Automotive            Location: 77-81, Giles Street, Edinburgh, EH6 6BZ            Classification: Garage Services            Status: <b>Inactive</b>            Positional Accuracy: Automatically positioned to the address</p>	A12SW (W)	720	-	326908 676212
158	<p><b>Contemporary Trade Directory Entries</b></p> <p>Name: Tomson Motor Co            Location: 77-81, Giles Street, Edinburgh, EH6 6BZ            Classification: Garage Services            Status: <b>Inactive</b>            Positional Accuracy: Automatically positioned to the address</p>	A12SW (W)	720	-	326908 676212
159	<p><b>Contemporary Trade Directory Entries</b></p> <p>Name: S &amp; J Motors (Edinburgh) Ltd            Location: 118, Duke Street, Edinburgh, EH6 8HR            Classification: Garage Services            Status: <b>Inactive</b>            Positional Accuracy: Automatically positioned to the address</p>	A7NE (SW)	708	-	327154 675754
159	<p><b>Contemporary Trade Directory Entries</b></p> <p>Name: S &amp; J Motors            Location: 118, Duke Street, Edinburgh, EH6 8HR            Classification: Garage Services            Status: <b>Inactive</b>            Positional Accuracy: Automatically positioned to the address</p>	A7NE (SW)	708	-	327154 675754
159	<p><b>Contemporary Trade Directory Entries</b></p> <p>Name: S &amp; J Motors            Location: 118, Duke Street, Edinburgh, EH6 8HR            Classification: Garage Services            Status: <b>Inactive</b>            Positional Accuracy: Automatically positioned to the address</p>	A7NE (SW)	708	-	327154 675754
159	<p><b>Contemporary Trade Directory Entries</b></p> <p>Name: S &amp; J Motors            Location: 118, Duke Street, Edinburgh, EH6 8HR            Classification: Garage Services            Status: <b>Inactive</b>            Positional Accuracy: Automatically positioned to the address</p>	A7NE (SW)	708	-	327154 675754
160	<p><b>Contemporary Trade Directory Entries</b></p> <p>Name: Findlay Murray &amp; Co            Location: Unit 1, 67, St. Marys Workshop, Giles Street, Edinburgh, Midlothian, EH6 6DD            Classification: Hygiene &amp; Cleansing Services            Status: <b>Inactive</b>            Positional Accuracy: Automatically positioned to the address</p>	A12SW (W)	724	-	326919 676120
160	<p><b>Contemporary Trade Directory Entries</b></p> <p>Name: Easy Iron            Location: 18, Henderson Street, Edinburgh, EH6 6BS            Classification: Dry Cleaners            Status: <b>Inactive</b>            Positional Accuracy: Automatically positioned to the address</p>	A12SW (W)	744	-	326908 676085

Map ID	Details	Quadrant Reference (Compass Direction)	Estimated Distance From Site	Contact	NGR
161	<p><b>Contemporary Trade Directory Entries</b></p> <p>Name: G A C Shipping Uk Ltd Location: Ground Floor Imperial House Albert Dock, Leith Docks, Edinburgh, Midlothian, EH6 7DN Classification: Freight Forwarders <b>Status: Active</b> Positional Accuracy: Automatically positioned to the address</p>	A17SE (NW)	726	-	327269 676951
161	<p><b>Contemporary Trade Directory Entries</b></p> <p>Name: Ormiston Transport Location: Albert Dock, Ocean Drive, Edinburgh, EH6 7DN Classification: Road Haulage Services <b>Status: Inactive</b> Positional Accuracy: Automatically positioned to the address</p>	A17SE (NW)	726	-	327269 676951
161	<p><b>Contemporary Trade Directory Entries</b></p> <p>Name: Marine Propeller Services Ltd Location: Edinburgh Dock, Leith Docks, Edinburgh, EH6 7DW Classification: Marine Engineers <b>Status: Inactive</b> Positional Accuracy: Automatically positioned to the address</p>	A17NE (NW)	775	-	327239 676991
161	<p><b>Contemporary Trade Directory Entries</b></p> <p>Name: Leith Port Office Location: Imperial House, Albert Dock, Leith Docks, Edinburgh, EH6 7DN Classification: Ports, Docks &amp; Harbours <b>Status: Inactive</b> Positional Accuracy: Automatically positioned to the address</p>	A17NE (NW)	775	-	327239 676991
161	<p><b>Contemporary Trade Directory Entries</b></p> <p>Name: Forth Ports Location: Imperial House, Albert Dock, Leith Docks, Edinburgh, Midlothian, EH6 7DN Classification: Ports, Docks &amp; Harbours <b>Status: Active</b> Positional Accuracy: Manually positioned to the address or location</p>	A17NE (NW)	775	-	327239 676991
162	<p><b>Contemporary Trade Directory Entries</b></p> <p>Name: Brighthouse Location: 3, Newkirkgate, Edinburgh, EH6 6AA Classification: Electrical Goods Sales, Manufacturers &amp; Wholesalers <b>Status: Inactive</b> Positional Accuracy: Automatically positioned to the address</p>	A12SW (SW)	730	-	326975 675951
162	<p><b>Contemporary Trade Directory Entries</b></p> <p>Name: Scottish Power Location: 37, Newkirkgate, Edinburgh, EH6 6AA Classification: Electricity Companies <b>Status: Inactive</b> Positional Accuracy: Automatically positioned to the address</p>	A12SW (SW)	739	-	326957 675968
162	<p><b>Contemporary Trade Directory Entries</b></p> <p>Name: Supasnaps Location: 6, Great Junction Street, Edinburgh, EH6 5LA Classification: Photographic Processors <b>Status: Inactive</b> Positional Accuracy: Automatically positioned to the address</p>	A12SW (SW)	756	-	326948 675947
162	<p><b>Contemporary Trade Directory Entries</b></p> <p>Name: Sketchley Retail Ltd Location: 6, Great Junction Street, Edinburgh, EH6 5LA Classification: Dry Cleaners <b>Status: Inactive</b> Positional Accuracy: Automatically positioned to the address</p>	A12SW (SW)	756	-	326948 675947
162	<p><b>Contemporary Trade Directory Entries</b></p> <p>Name: Supasnaps Location: 6, Great Junction Street, Edinburgh, Midlothian, EH6 5LA Classification: Photographic Processors <b>Status: Inactive</b> Positional Accuracy: Automatically positioned to the address</p>	A7NW (SW)	764	-	326940 675944
162	<p><b>Contemporary Trade Directory Entries</b></p> <p>Name: Munro Cleaners Location: 12, Great Junction Street, Edinburgh, EH6 5LA Classification: Dry Cleaners <b>Status: Inactive</b> Positional Accuracy: Automatically positioned to the address</p>	A12SW (SW)	767	-	326933 675952

Map ID	Details	Quadrant Reference (Compass Direction)	Estimated Distance From Site	Contact	NGR
162	<p><b>Contemporary Trade Directory Entries</b></p> <p>Name: Munro Klick            Location: 12, Great Junction Street, Edinburgh, EH6 5LA            Classification: Photographic Processors  <b>Status: Inactive</b>            Positional Accuracy: Automatically positioned to the address</p>	A12SW (SW)	767	-	326933 675952
163	<p><b>Contemporary Trade Directory Entries</b></p> <p>Name: Chips Away            Location: 8, Ryehill Avenue, Edinburgh, Midlothian, EH6 8EU            Classification: Car Body Repairs  <b>Status: Inactive</b>            Positional Accuracy: Automatically positioned to the address</p>	A8SW (S)	736	-	327678 675505
164	<p><b>Contemporary Trade Directory Entries</b></p> <p>Name: Hermitage Garage            Location: 92, Restalrig Road, Edinburgh, EH6 8BH            Classification: Garage Services  <b>Status: Inactive</b>            Positional Accuracy: Automatically positioned to the address</p>	A8SE (S)	738	-	327839 675511
164	<p><b>Contemporary Trade Directory Entries</b></p> <p>Name: Hermitage Garage            Location: 92, Restalrig Road, Edinburgh, Midlothian, EH6 8BH            Classification: Garage Services  <b>Status: Inactive</b>            Positional Accuracy: Automatically positioned to the address</p>	A8SE (S)	738	-	327839 675511
165	<p><b>Contemporary Trade Directory Entries</b></p> <p>Name: Barr Printers            Location: 6, Dock Place, Edinburgh, EH6 6LU            Classification: Printers  <b>Status: Active</b>            Positional Accuracy: Automatically positioned to the address</p>	A17SW (NW)	748	-	326969 676653
166	<p><b>Contemporary Trade Directory Entries</b></p> <p>Name: All Cleaned Up (Scotland) Ltd            Location: 7, Sandport Place, Edinburgh, EH6 6EU            Classification: Commercial Cleaning Services  <b>Status: Inactive</b>            Positional Accuracy: Automatically positioned to the address</p>	A12NW (W)	761	-	326887 676468
166	<p><b>Contemporary Trade Directory Entries</b></p> <p>Name: Plumbase Spares            Location: 1, Sandport Place, Edinburgh, EH6 6EU            Classification: Central Heating Supplies &amp; Equipment  <b>Status: Active</b>            Positional Accuracy: Automatically positioned to the address</p>	A12NW (W)	761	-	326886 676467
167	<p><b>Contemporary Trade Directory Entries</b></p> <p>Name: Prytec Ltd            Location: 11, Upper Hermitage, Edinburgh, EH6 8DP            Classification: Photocopiers  <b>Status: Active</b>            Positional Accuracy: Automatically positioned to the address</p>	A8SW (S)	774	-	327478 675504
167	<p><b>Contemporary Trade Directory Entries</b></p> <p>Name: Done N Dusted            Location: 14, Thornville Terrace, Edinburgh, EH6 8DB            Classification: Cleaning Services - Domestic  <b>Status: Active</b>            Positional Accuracy: Automatically positioned to the address</p>	A8SW (S)	800	-	327496 675472
168	<p><b>Contemporary Trade Directory Entries</b></p> <p>Name: Dominion Cargo Logistics            Location: 5,3 Yardheads, Edinburgh, Midlothian, EH6 6BU            Classification: Freight Forwarders  <b>Status: Inactive</b>            Positional Accuracy: Manually positioned to the address or location</p>	A12SW (W)	781	-	326861 676118
168	<p><b>Contemporary Trade Directory Entries</b></p> <p>Name: Amron Office Equipment            Location: 6, Yardheads, Edinburgh, EH6 6BU            Classification: Office Furniture &amp; Equipment  <b>Status: Inactive</b>            Positional Accuracy: Automatically positioned to the address</p>	A12SW (W)	782	-	326861 676118
168	<p><b>Contemporary Trade Directory Entries</b></p> <p>Name: Simon Ogilvie            Location: 78-82 Great Junction St, Edinburgh, EH6 5LD            Classification: Wallpapers &amp; Wall Coverings  <b>Status: Inactive</b>            Positional Accuracy: Manually positioned to the address or location</p>	A12SW (W)	817	-	326833 676080



Map ID	Details	Quadrant Reference (Compass Direction)	Estimated Distance From Site	Contact	NGR
169	<p><b>Contemporary Trade Directory Entries</b></p> <p>Name: D L F Trifolium Location: Imperial Dock, Leith Docks, Edinburgh, EH6 7DR Classification: Agricultural Merchants <b>Status: Inactive</b> Positional Accuracy: Automatically positioned to the address</p>	A18NE (N)	787	-	327742 677110
170	<p><b>Contemporary Trade Directory Entries</b></p> <p>Name: Gask &amp; Hawley Ltd Location: 74, Commercial Street, Edinburgh, EH6 6LX Classification: Printers <b>Status: Inactive</b> Positional Accuracy: Automatically positioned to the address</p>	A17SW (NW)	787	-	326914 676625
170	<p><b>Contemporary Trade Directory Entries</b></p> <p>Name: Mydentist Commercial Quay Edinburgh Location: 80 Commercial Street, 1b, Edinburgh, Midlothian, EH6 6LX Classification: Hospitals <b>Status: Active</b> Positional Accuracy: Manually positioned to the address or location</p>	A17SW (NW)	793	-	326911 676632
170	<p><b>Contemporary Trade Directory Entries</b></p> <p>Name: Presentation Graphics Location: 12, Dock Street, Edinburgh, EH6 6EY Classification: Printers <b>Status: Inactive</b> Positional Accuracy: Automatically positioned to the address</p>	A12NW (W)	801	-	326887 676595
170	<p><b>Contemporary Trade Directory Entries</b></p> <p>Name: Alpha Supplies Ltd Location: 10-12, Dock Street, Edinburgh, EH6 6EY Classification: Cleaning Materials &amp; Equipment <b>Status: Inactive</b> Positional Accuracy: Automatically positioned to the address</p>	A12NW (W)	811	-	326877 676599
170	<p><b>Contemporary Trade Directory Entries</b></p> <p>Name: Presentation Graphics Location: 10-12, Dock Street, Edinburgh, EH6 6EY Classification: Printers <b>Status: Inactive</b> Positional Accuracy: Automatically positioned to the address</p>	A12NW (W)	811	-	326877 676599
170	<p><b>Contemporary Trade Directory Entries</b></p> <p>Name: Orders Made Simple Location: 84, Commercial Street, Edinburgh, EH6 6LX Classification: Computer Manufacturers <b>Status: Active</b> Positional Accuracy: Automatically positioned to the address</p>	A17SW (NW)	813	-	326889 676633
171	<p><b>Contemporary Trade Directory Entries</b></p> <p>Name: Short4time Location: 4, Cables Wynd, Edinburgh, EH6 6DH Classification: Cleaning Services - Domestic <b>Status: Inactive</b> Positional Accuracy: Automatically positioned to the address</p>	A12SW (W)	801	-	326823 676268
172	<p><b>Contemporary Trade Directory Entries</b></p> <p>Name: Executive Laundry Location: 60, Great Junction Street, Edinburgh, EH6 5LD Classification: Dry Cleaners <b>Status: Inactive</b> Positional Accuracy: Automatically positioned to the address</p>	A12SW (W)	803	-	326862 676034
172	<p><b>Contemporary Trade Directory Entries</b></p> <p>Name: Mairi Macsween Designs Location: 81, Great Junction Street, Edinburgh, Midlothian, EH6 5HZ Classification: Greeting Card Publishers &amp; Wholesalers <b>Status: Inactive</b> Positional Accuracy: Automatically positioned to the address</p>	A12SW (W)	844	-	326817 676038
173	<p><b>Contemporary Trade Directory Entries</b></p> <p>Name: Press Gang Print &amp; Design Location: 4, Prospect Bank Place, Edinburgh, EH6 7PX Classification: Printers <b>Status: Inactive</b> Positional Accuracy: Automatically positioned to the address</p>	A9SW (SE)	826	-	328093 675502
174	<p><b>Contemporary Trade Directory Entries</b></p> <p>Name: Custom Design Coachworks Location: 109, Restalrig Road, Edinburgh, Midlothian, EH6 7NY Classification: Car Body Repairs <b>Status: Inactive</b> Positional Accuracy: Automatically positioned to the address</p>	A8SE (S)	826	-	327964 675450

Map ID	Details	Quadrant Reference (Compass Direction)	Estimated Distance From Site	Contact	NGR
174	<p><b>Contemporary Trade Directory Entries</b></p> <p>Name: Raeburn Autos Location: 109, Restalrig Road, Edinburgh, EH6 7NY Classification: Mot Testing Centres <b>Status: Inactive</b> Positional Accuracy: Automatically positioned to the address</p>	A8SE (S)	826	-	327964 675450
174	<p><b>Contemporary Trade Directory Entries</b></p> <p>Name: Custom Design Coachworks Location: 109, Restalrig Road, EDINBURGH, EH6 7NY Classification: Car Body Repairs <b>Status: Inactive</b> Positional Accuracy: Automatically positioned to the address</p>	A8SE (S)	826	-	327964 675450
175	<p><b>Contemporary Trade Directory Entries</b></p> <p>Name: Peet Garage Location: Unit 5 109 Restalrig Road, Edinburgh, Midlothian, EH6 7NY Classification: Car Painters &amp; Sprayers <b>Status: Active</b> Positional Accuracy: Manually positioned to the address or location</p>	A9SW (SE)	851	-	328048 675454
176	<p><b>Contemporary Trade Directory Entries</b></p> <p>Name: Interface Graphics Ltd Location: 17, Coburg Street, Edinburgh, EH6 6ET Classification: Printers <b>Status: Inactive</b> Positional Accuracy: Automatically positioned to the address</p>	A12NW (W)	860	-	326796 676510
176	<p><b>Contemporary Trade Directory Entries</b></p> <p>Name: Stewart Scott Fabrications Ltd Location: 16 Coburg St, Edinburgh, EH6 6ET Classification: Sheet Metal Work <b>Status: Inactive</b> Positional Accuracy: Manually positioned to the address or location</p>	A12NW (W)	860	-	326795 676510
177	<p><b>Contemporary Trade Directory Entries</b></p> <p>Name: Loud &amp; Clear Location: Commercial Quay, 94, Commercial Street, Edinburgh, EH6 6LX Classification: Cinema Equipment <b>Status: Active</b> Positional Accuracy: Automatically positioned to the address</p>	A17SW (NW)	860	-	326845 676648
178	<p><b>Contemporary Trade Directory Entries</b></p> <p>Name: Reith Motors Ltd Location: 24, Gordon Street, Edinburgh, EH6 8NA Classification: Garage Services <b>Status: Active</b> Positional Accuracy: Automatically positioned to the address</p>	A7NE (SW)	875	-	327041 675632
178	<p><b>Contemporary Trade Directory Entries</b></p> <p>Name: Logans Garage Location: 22, Gordon Street, Edinburgh, EH6 8NA Classification: Garage Services <b>Status: Inactive</b> Positional Accuracy: Automatically positioned to the address</p>	A7NE (SW)	885	-	327026 675632
178	<p><b>Contemporary Trade Directory Entries</b></p> <p>Name: R S Motors Location: 12, Gordon Street, Edinburgh, EH6 8NA Classification: Garage Services <b>Status: Inactive</b> Positional Accuracy: Automatically positioned to the address</p>	A7NE (SW)	885	-	327026 675632
179	<p><b>Contemporary Trade Directory Entries</b></p> <p>Name: Edinburgh Crematorium Location: The Lodge, Seafield Cemetery, Seafield Place, Edinburgh, EH6 7QP Classification: Cemeteries &amp; Crematoria <b>Status: Inactive</b> Positional Accuracy: Automatically positioned to the address</p>	A9NE (SE)	888	-	328478 675774
179	<p><b>Contemporary Trade Directory Entries</b></p> <p>Name: Seafield Crematorium &amp; Cemetery Location: Seafield Road, Edinburgh, Midlothian, EH6 7LQ Classification: Cemeteries &amp; Crematoria <b>Status: Inactive</b> Positional Accuracy: Automatically positioned to the address</p>	A9NE (SE)	888	-	328478 675774

Map ID	Details	Quadrant Reference (Compass Direction)	Estimated Distance From Site	Contact	NGR
179	<p><b>Contemporary Trade Directory Entries</b></p> <p>Name: Edinburgh Crematorium Ltd Location: The Lodge, Seafield Cemetery, Seafield Place, Edinburgh, Midlothian, EH6 7QP Classification: Cemeteries &amp; Crematoria <b>Status: Inactive</b> Positional Accuracy: Automatically positioned to the address</p>	A9NE (SE)	888	-	328478 675774
179	<p><b>Contemporary Trade Directory Entries</b></p> <p>Name: Edinburgh Crematorium Location: The Lodge, Seafield Cemetery, Seafield Place, EDINBURGH, EH6 7QP Classification: Cemeteries &amp; Crematoria <b>Status: Active</b> Positional Accuracy: Automatically positioned to the address</p>	A9NE (SE)	888	-	328478 675774
180	<p><b>Contemporary Trade Directory Entries</b></p> <p>Name: Decor Direct (South) Ltd Location: Unit 3, Great Junction St, Edinburgh, Midlothian, EH6 5JB Classification: Wallpapers &amp; Wall Coverings <b>Status: Inactive</b> Positional Accuracy: Manually positioned to the road within the address or location</p>	A12SW (W)	890	-	326746 676142
181	<p><b>Contemporary Trade Directory Entries</b></p> <p>Name: M S Garage Location: 12, Gordon Street, Edinburgh, EH6 8NA Classification: Garage Services <b>Status: Inactive</b> Positional Accuracy: Automatically positioned to the address</p>	A7NW (SW)	892	-	326983 675664
181	<p><b>Contemporary Trade Directory Entries</b></p> <p>Name: T M Motors Ltd Location: 12, Gordon Street, Edinburgh, EH6 8NA Classification: Garage Services <b>Status: Active</b> Positional Accuracy: Automatically positioned to the address</p>	A7NW (SW)	892	-	326983 675664
181	<p><b>Contemporary Trade Directory Entries</b></p> <p>Name: The Car Doctors Location: 22, Manderston Street, Edinburgh, EH6 8LY Classification: Garage Services <b>Status: Inactive</b> Positional Accuracy: Automatically positioned to the address</p>	A7NW (SW)	899	-	326958 675680
182	<p><b>Contemporary Trade Directory Entries</b></p> <p>Name: Short 4 Time Location: 1/15, Cables Wynd, Edinburgh, EH6 6DU Classification: Cleaning Services - Domestic <b>Status: Inactive</b> Positional Accuracy: Automatically positioned to the address</p>	A12SW (W)	893	-	326734 676217
183	<p><b>Contemporary Trade Directory Entries</b></p> <p>Name: Bredero Shaw Location: Bredero House, Imperial Dock, Edinburgh, EH6 7DT Classification: Coating Specialists <b>Status: Inactive</b> Positional Accuracy: Automatically positioned to the address</p>	A18NW (N)	896	-	327480 677211
183	<p><b>Contemporary Trade Directory Entries</b></p> <p>Name: Cemex Ltd Location: Imperial Dock, Edinburgh, Midlothian, EH6 7DR Classification: Cement Manufacturers &amp; Distributors <b>Status: Inactive</b> Positional Accuracy: Manually positioned within the geographical locality</p>	A18NW (N)	897	-	327480 677211
183	<p><b>Contemporary Trade Directory Entries</b></p> <p>Name: Shawcor Location: Bredero House, Imperial Dock, Edinburgh, EH6 7DT Classification: Coating Specialists <b>Status: Inactive</b> Positional Accuracy: Automatically positioned to the address</p>	A18NW (N)	905	-	327490 677221
184	<p><b>Contemporary Trade Directory Entries</b></p> <p>Name: Leith Garage 1994 Location: 17, Pirrie Street, Edinburgh, EH6 5HY Classification: Garage Services <b>Status: Active</b> Positional Accuracy: Automatically positioned to the address</p>	A7NW (W)	901	-	326790 675944



Map ID	Details	Quadrant Reference (Compass Direction)	Estimated Distance From Site	Contact	NGR
185	<p><b>Contemporary Trade Directory Entries</b></p> <p>Name: Heriothill Garage            Location: 18, Manderston Street, Edinburgh, EH6 8LY            Classification: Garage Services            Status: <b>Active</b>            Positional Accuracy: Automatically positioned to the address</p>	A7NW (SW)	903	-	326936 675699
185	<p><b>Contemporary Trade Directory Entries</b></p> <p>Name: Dunwell Coachworks            Location: 14, Manderston Street, Edinburgh, EH6 8LY            Classification: Car Body Repairs            Status: <b>Active</b>            Positional Accuracy: Automatically positioned to the address</p>	A7NW (SW)	919	-	326911 675705
185	<p><b>Contemporary Trade Directory Entries</b></p> <p>Name: R Thompson &amp; Co            Location: 12, Manderston Street, Edinburgh, EH6 8LY            Classification: Blacksmiths &amp; Forgemasters            Status: <b>Inactive</b>            Positional Accuracy: Automatically positioned to the address</p>	A7NW (SW)	919	-	326911 675705
185	<p><b>Contemporary Trade Directory Entries</b></p> <p>Name: Sundial Launderette            Location: 107-109, Leith Walk, Edinburgh, EH6 8NP            Classification: Laundries &amp; Launderettes            Status: <b>Inactive</b>            Positional Accuracy: Automatically positioned to the address</p>	A7NW (SW)	919	-	326911 675705
185	<p><b>Contemporary Trade Directory Entries</b></p> <p>Name: A J Motors            Location: 18, Manderston Street, Edinburgh, Midlothian, EH6 8LY            Classification: Garage Services            Status: <b>Inactive</b>            Positional Accuracy: Automatically positioned to the address</p>	A7NW (SW)	919	-	326911 675705
185	<p><b>Contemporary Trade Directory Entries</b></p> <p>Name: G C R Motors            Location: 12, Manderston Street, Edinburgh, EH6 8LY            Classification: Garage Services            Status: <b>Inactive</b>            Positional Accuracy: Automatically positioned to the address</p>	A7NW (SW)	919	-	326911 675705
185	<p><b>Contemporary Trade Directory Entries</b></p> <p>Name: R S Coachworks            Location: 14, Manderston Street, Edinburgh, EH6 8LY            Classification: Car Body Repairs            Status: <b>Active</b>            Positional Accuracy: Automatically positioned to the address</p>	A7NW (SW)	919	-	326911 675705
185	<p><b>Contemporary Trade Directory Entries</b></p> <p>Name: Leith Domestic Appliances            Location: 4, Manderston Street, Edinburgh, EH6 8LY            Classification: Domestic Appliances - Servicing, Repairs &amp; Parts            Status: <b>Inactive</b>            Positional Accuracy: Automatically positioned to the address</p>	A7NW (SW)	925	-	326890 675722
185	<p><b>Contemporary Trade Directory Entries</b></p> <p>Name: Dirt Masters            Location: 6, 113, Leith Walk, Edinburgh, Midlothian, EH6 8NP            Classification: Carpet, Curtain &amp; Upholstery Cleaners            Status: <b>Inactive</b>            Positional Accuracy: Automatically positioned to the address</p>	A7NW (SW)	961	-	326873 675686
186	<p><b>Contemporary Trade Directory Entries</b></p> <p>Name: Leith Hospital            Location: Mill La, Edinburgh, EH6 6TH            Classification: Hospitals            Status: <b>Inactive</b>            Positional Accuracy: Manually positioned to the address or location</p>	A12NW (W)	906	-	326720 676324
187	<p><b>Contemporary Trade Directory Entries</b></p> <p>Name: Walker Spares &amp; Repairs            Location: 7, Casselbank Street, Edinburgh, EH6 5HA            Classification: Garage Services            Status: <b>Inactive</b>            Positional Accuracy: Automatically positioned to the address</p>	A7NW (SW)	907	-	326826 675854
187	<p><b>Contemporary Trade Directory Entries</b></p> <p>Name: Pyramid Imaging Ltd            Location: 26-28, Jane Street, Edinburgh, EH6 5HD            Classification: Photographic Processors            Status: <b>Inactive</b>            Positional Accuracy: Automatically positioned to the address</p>	A7NW (SW)	917	-	326840 675810

Map ID	Details	Quadrant Reference (Compass Direction)	Estimated Distance From Site	Contact	NGR
187	<p><b>Contemporary Trade Directory Entries</b></p> <p>Name: Edinburgh Printing Location: 38, Jane Street, Edinburgh, EH6 5HD Classification: Printers <b>Status: Inactive</b> Positional Accuracy: Automatically positioned to the address</p>	A7NW (SW)	926	-	326806 675850
187	<p><b>Contemporary Trade Directory Entries</b></p> <p>Name: Requip It Location: 38, Jane Street, Edinburgh, Midlothian, EH6 5HD Classification: Computer Recycling &amp; Disposal <b>Status: Inactive</b> Positional Accuracy: Automatically positioned to the address</p>	A7NW (SW)	926	-	326806 675850
187	<p><b>Contemporary Trade Directory Entries</b></p> <p>Name: 52 Print Solutions Location: 52, Jane Street, Edinburgh, EH6 5HG Classification: Digital Printing <b>Status: Inactive</b> Positional Accuracy: Automatically positioned to the address</p>	A7NW (SW)	931	-	326790 675872
187	<p><b>Contemporary Trade Directory Entries</b></p> <p>Name: Bookbinding By Crawford Location: 52, Jane Street, Edinburgh, EH6 5HG Classification: Bookbinding &amp; Equipment <b>Status: Inactive</b> Positional Accuracy: Automatically positioned to the address</p>	A7NW (SW)	931	-	326790 675872
187	<p><b>Contemporary Trade Directory Entries</b></p> <p>Name: Connect Business Services Location: 44, Jane Street, Edinburgh, Midlothian, EH6 5HD Classification: Printers <b>Status: Inactive</b> Positional Accuracy: Automatically positioned to the address</p>	A7NW (SW)	953	-	326787 675828
188	<p><b>Contemporary Trade Directory Entries</b></p> <p>Name: Superlogo Location: 24-26, Coburg Street, Edinburgh, EH6 6HB Classification: T-Shirts <b>Status: Active</b> Positional Accuracy: Automatically positioned to the address</p>	A12NW (W)	908	-	326757 676550
188	<p><b>Contemporary Trade Directory Entries</b></p> <p>Name: Mackenzie &amp; Storr Ltd Location: 28-32, Coburg Street, Edinburgh, EH6 6HA Classification: Printers <b>Status: Inactive</b> Positional Accuracy: Automatically positioned to the address</p>	A12NW (W)	922	-	326735 676528
189	<p><b>Contemporary Trade Directory Entries</b></p> <p>Name: Niven Electric Violins Location: 6, Hermitage Park, Edinburgh, EH6 8HB Classification: Musical Instrument - Manufacturers <b>Status: Inactive</b> Positional Accuracy: Automatically positioned to the address</p>	A8SW (S)	911	-	327479 675361
190	<p><b>Contemporary Trade Directory Entries</b></p> <p>Name: Harrington Corporation Ltd Location: 24, Jane Street, Edinburgh, EH6 5HD Classification: Lingerie Manufacturers &amp; Wholesalers <b>Status: Inactive</b> Positional Accuracy: Automatically positioned to the address</p>	A7NW (SW)	917	-	326844 675802
190	<p><b>Contemporary Trade Directory Entries</b></p> <p>Name: Mcmillan Bros Location: 40, Jane Street, Edinburgh, EH6 5HD Classification: French Polishing <b>Status: Inactive</b> Positional Accuracy: Automatically positioned to the address</p>	A7NW (SW)	947	-	326809 675802
191	<p><b>Contemporary Trade Directory Entries</b></p> <p>Name: Harrison Motors Location: 74, Jane Street, Edinburgh, EH6 5HG Classification: Garage Services <b>Status: Inactive</b> Positional Accuracy: Automatically positioned to the address</p>	A12SW (W)	928	-	326748 675979
191	<p><b>Contemporary Trade Directory Entries</b></p> <p>Name: Harrison Motors Location: 74, Jane Street, Edinburgh, EH6 5HG Classification: Garage Services <b>Status: Active</b> Positional Accuracy: Automatically positioned to the address</p>	A12SW (W)	928	-	326748 675979

Map ID	Details	Quadrant Reference (Compass Direction)	Estimated Distance From Site	Contact	NGR
191	<p><b>Contemporary Trade Directory Entries</b></p> <p>Name: Harrison Motors Location: 74, Jane Street, Edinburgh, EH6 5HG Classification: Garage Services <b>Status: Inactive</b> Positional Accuracy: Automatically positioned to the address</p>	A12SW (W)	928	-	326748 675979
192	<p><b>Contemporary Trade Directory Entries</b></p> <p>Name: Royal Print Location: 343, Easter Road, Edinburgh, EH6 8JG Classification: T-Shirts <b>Status: Inactive</b> Positional Accuracy: Automatically positioned to the address</p>	A7SE (SW)	929	-	327085 675528
193	<p><b>Contemporary Trade Directory Entries</b></p> <p>Name: D M Transmissions Location: 22, Manderston Street, Edinburgh, EH6 8LY Classification: Gearboxes <b>Status: Inactive</b> Positional Accuracy: Automatically positioned to the address</p>	A7NW (SW)	944	-	326949 675624
193	<p><b>Contemporary Trade Directory Entries</b></p> <p>Name: Automotive Automatics Location: 14, Gordon Street, Edinburgh, EH6 8NA Classification: Gearboxes <b>Status: Active</b> Positional Accuracy: Automatically positioned to the address</p>	A7NW (SW)	944	-	326949 675624
193	<p><b>Contemporary Trade Directory Entries</b></p> <p>Name: Steins Garage Location: 18, Gordon Street, Edinburgh, EH6 8NA Classification: Garage Services <b>Status: Active</b> Positional Accuracy: Automatically positioned to the address</p>	A7NW (SW)	944	-	326949 675624
193	<p><b>Contemporary Trade Directory Entries</b></p> <p>Name: Union Motor Co Location: 22, Manderston Street, Edinburgh, Midlothian, EH6 8LY Classification: Mechanical Engineers <b>Status: Inactive</b> Positional Accuracy: Automatically positioned to the address</p>	A7NW (SW)	944	-	326949 675624
193	<p><b>Contemporary Trade Directory Entries</b></p> <p>Name: The Arches Bodyshop Location: 22, Manderston Street, Edinburgh, EH6 8LY Classification: Car Body Repairs <b>Status: Inactive</b> Positional Accuracy: Automatically positioned to the address</p>	A7NW (SW)	944	-	326949 675624
194	<p><b>Contemporary Trade Directory Entries</b></p> <p>Name: A1 Sprayers Location: 56, Jane Street, Edinburgh, EH6 5HG Classification: Spraying - Paint &amp; Coatings <b>Status: Active</b> Positional Accuracy: Automatically positioned to the address</p>	A7NW (W)	950	-	326754 675903
195	<p><b>Contemporary Trade Directory Entries</b></p> <p>Name: Discount Trade Windows Location: 2, Corunna Place, Edinburgh, Midlothian, EH6 5JG Classification: Leaded Lights &amp; Windows <b>Status: Inactive</b> Positional Accuracy: Automatically positioned to the address</p>	A12SW (W)	955	-	326697 676058
195	<p><b>Contemporary Trade Directory Entries</b></p> <p>Name: Thermocryotechnics Location: Unit 12/14, Swanfield, Edinburgh, EH6 5RX Classification: Refrigeration Equipment - Commercial <b>Status: Inactive</b> Positional Accuracy: Automatically positioned to the address</p>	A12SW (W)	965	-	326681 676086
195	<p><b>Contemporary Trade Directory Entries</b></p> <p>Name: Munro Cleaners Location: Unit 15, Swanfield, Edinburgh, EH6 5RX Classification: Dry Cleaners <b>Status: Inactive</b> Positional Accuracy: Automatically positioned to the address</p>	A11SE (W)	973	-	326666 676118
195	<p><b>Contemporary Trade Directory Entries</b></p> <p>Name: Phoenix Blinds Location: Unit 6, Swanfield Ind Est, Bonnington Road, Edinburgh, Midlothian, EH6 5RX Classification: Blinds, Awnings &amp; Canopies <b>Status: Inactive</b> Positional Accuracy: Manually positioned to the road within the address or location</p>	A12SW (W)	982	-	326672 676046



Map ID	Details	Quadrant Reference (Compass Direction)	Estimated Distance From Site	Contact	NGR
195	<p><b>Contemporary Trade Directory Entries</b></p> <p>Name: Delta Blinds Location: 4-6, Swanfield, Edinburgh, EH6 5RX Classification: Blinds, Awnings &amp; Canopies <b>Status: Active</b> Positional Accuracy: Automatically positioned to the address</p>	A11SE (W)	994	-	326657 676057
195	<p><b>Contemporary Trade Directory Entries</b></p> <p>Name: Syntax 21 Location: 21 Swanfield, Edinburgh, Midlothian, EH6 5RX Classification: Printers <b>Status: Inactive</b> Positional Accuracy: Manually positioned to the address or location</p>	A11SE (W)	995	-	326645 676107
195	<p><b>Contemporary Trade Directory Entries</b></p> <p>Name: Phoenix Blinds Location: Unit 6 Bonnington Road, Edinburgh, Midlothian, EH6 5RX Classification: Blinds, Awnings &amp; Canopies <b>Status: Inactive</b> Positional Accuracy: Manually positioned within the geographical locality</p>	A11SE (W)	999	-	326643 676097
196	<p><b>Contemporary Trade Directory Entries</b></p> <p>Name: Easter Road Service Station Location: 372, Easter Road, Edinburgh, EH6 8JP Classification: Garage Services <b>Status: Inactive</b> Positional Accuracy: Automatically positioned to the address</p>	A7SE (SW)	955	-	327113 675478
197	<p><b>Contemporary Trade Directory Entries</b></p> <p>Name: New Whites Location: 26-30, Swanfield, Edinburgh, EH6 5RX Classification: Dry Cleaners <b>Status: Inactive</b> Positional Accuracy: Automatically positioned to the address</p>	A12SW (W)	958	-	326676 676150
197	<p><b>Contemporary Trade Directory Entries</b></p> <p>Name: Farnbeck Location: Unit 32, Swanfield, Edinburgh, EH6 5RX Classification: Rubber &amp; Plastic Products - Manufacturers <b>Status: Inactive</b> Positional Accuracy: Automatically positioned to the address</p>	A11SE (W)	992	-	326639 676171
198	<p><b>Contemporary Trade Directory Entries</b></p> <p>Name: Allander Litho Location: 3-4, Thorntreeside, Edinburgh, EH6 8TN Classification: Printers <b>Status: Inactive</b> Positional Accuracy: Automatically positioned to the address</p>	A7SE (SW)	967	-	327150 675442
199	<p><b>Contemporary Trade Directory Entries</b></p> <p>Name: Bobs Location: 5, Jane Street, Edinburgh, Midlothian, EH6 5HE Classification: Garage Services <b>Status: Inactive</b> Positional Accuracy: Automatically positioned to the address</p>	A7NW (SW)	968	-	326830 675732
199	<p><b>Contemporary Trade Directory Entries</b></p> <p>Name: K &amp; E Coachworks Ltd Location: 7, Jane Street, Edinburgh, EH6 5HE Classification: Car Body Repairs <b>Status: Active</b> Positional Accuracy: Automatically positioned to the address</p>	A7NW (SW)	968	-	326830 675732
199	<p><b>Contemporary Trade Directory Entries</b></p> <p>Name: Max &amp; Ollo Autos Location: 3, Jane Street, Edinburgh, EH6 5HE Classification: Garage Services <b>Status: Inactive</b> Positional Accuracy: Automatically positioned to the address</p>	A7NW (SW)	968	-	326830 675732
199	<p><b>Contemporary Trade Directory Entries</b></p> <p>Name: Henderson &amp; Newsome Coachworks Location: 3, Jane Street, Edinburgh, EH6 5HE Classification: Car Body Repairs <b>Status: Inactive</b> Positional Accuracy: Automatically positioned to the address</p>	A7NW (SW)	969	-	326828 675731
199	<p><b>Contemporary Trade Directory Entries</b></p> <p>Name: Bob'S Garage Location: 5, JANE STREET, EDINBURGH, EH6 5HE Classification: Garage Services <b>Status: Active</b> Positional Accuracy: Automatically positioned to the address</p>	A7NW (SW)	970	-	326828 675731

Map ID	Details	Quadrant Reference (Compass Direction)	Estimated Distance From Site	Contact	NGR
200	<p><b>Contemporary Trade Directory Entries</b></p> <p>Name: Carpet Care Location: 2, 17, Halmyre Street, Edinburgh, Midlothian, EH6 8QA Classification: Carpet, Curtain &amp; Upholstery Cleaners Status: <b>Inactive</b> Positional Accuracy: Automatically positioned to the address</p>	A7SE (SW)	975	-	327027 675514
201	<p><b>Contemporary Trade Directory Entries</b></p> <p>Name: Leith Cleaning Co Location: 3, 1, Sheriff Park, Edinburgh, EH6 6DX Classification: Cleaning Services - Commercial Status: <b>Inactive</b> Positional Accuracy: Automatically positioned to the address</p>	A11NE (W)	983	-	326649 676398
202	<p><b>Contemporary Trade Directory Entries</b></p> <p>Name: Gloves4masons Location: 15, EAST CROMWELL STREET, NORTH LEITH, EDINBURGH, EH6 6HD Classification: Glove Manufacturers &amp; Wholesalers Status: <b>Active</b> Positional Accuracy: Automatically positioned to the address</p>	A12NW (W)	984	-	326675 676540
203	<p><b>Contemporary Trade Directory Entries</b></p> <p>Name: Edinburgh Pest Control Location: 195/9, Great Junction Street, Edinburgh, EH6 5LQ Classification: Pest &amp; Vermin Control Status: <b>Inactive</b> Positional Accuracy: Automatically positioned to the address</p>	A11SE (W)	985	-	326641 676242
204	<p><b>Fuel Station Entries</b></p> <p>Name: Shell Leith Location: 7, Seafield Road , , Edinburgh, Edinburgh, City Of, EH6 7LE Brand: SHELL Premises Type: Petrol Station Status: <b>Open</b> Positional Accuracy: Manually positioned to the address or location</p>	A14SW (SE)	671	-	328330 675948
205	<p><b>Fuel Station Entries</b></p> <p>Name: Albion Vehicle Services Location: 1-3, Coburg Street , , Edinburgh, Edinburgh, City Of, EH6 6ET Brand: Obsolete Premises Type: Not Applicable Status: <b>Obsolete</b> Positional Accuracy: Manually positioned to the road within the address or location</p>	A12NW (W)	851	-	326804 676510
206	<p><b>Fuel Station Entries</b></p> <p>Name: Easter Road Service Station Location: Easter Road , , Edinburgh, Edinburgh, City Of, EH6 8JP Brand: Obsolete Premises Type: Not Applicable Status: <b>Obsolete</b> Positional Accuracy: Automatically positioned to the address</p>	A7SE (SW)	956	-	327112 675477
207	<p><b>Points of Interest - Commercial Services</b></p> <p>Name: Scrap Yard Location: EH6 Category: Recycling Services Class Code: Scrap Metal Merchants Positional Accuracy: Positioned to address or location</p>	A13NW (NW)	0	9	327677 676290
207	<p><b>Points of Interest - Commercial Services</b></p> <p>Name: Scrap Yard Location: Not Supplied Category: Recycling Services Class Code: Scrap Metal Merchants Positional Accuracy: Positioned to an adjacent address or location</p>	A13SE (E)	0	9	327687 676283
207	<p><b>Points of Interest - Commercial Services</b></p> <p>Name: Dalton Metal Recycling Location: 52-66 Salamander Street, South Leith, Edinburgh, EH6 7LA Category: Recycling Services Class Code: Scrap Metal Merchants Positional Accuracy: Positioned to address or location</p>	A13SE (SE)	0	9	327709 676254
207	<p><b>Points of Interest - Commercial Services</b></p> <p>Name: Alba Recycling Ltd Location: 26 Bath Road, Edinburgh, EH6 7JU Category: Recycling Services Class Code: Recycling, Reclamation and Disposal Positional Accuracy: Positioned to address or location</p>	A13NE (NE)	40	9	327716 676334

Map ID	Details	Quadrant Reference (Compass Direction)	Estimated Distance From Site	Contact	NGR
208	<b>Points of Interest - Commercial Services</b> Name: Transgrace Logistics Location: 13 Sailmaker Road, South Leith, Edinburgh, EH6 7JR Category: Transport, Storage and Delivery Class Code: Distribution and Haulage Positional Accuracy: Positioned to address or location	A13SW (S)	26	9	327665 676240
209	<b>Points of Interest - Commercial Services</b> Name: Edin Tyre Location: Flat 6 37, Poplar Lane, Edinburgh, EH6 7HQ Category: Repair and Servicing Class Code: Vehicle Repair, Testing and Servicing Positional Accuracy: Positioned to address or location	A13SW (W)	94	9	327540 676244
210	<b>Points of Interest - Commercial Services</b> Name: Bubbles Location: 67 Salamander Street, Edinburgh, EH6 7JZ Category: Personal, Consumer and other Services Class Code: Vehicle Cleaning Services Positional Accuracy: Positioned to address or location	A13SE (E)	154	9	327885 676214
210	<b>Points of Interest - Commercial Services</b> Name: Bubbles Hand Car Wash Location: 67 Salamander Street, Edinburgh, EH6 7JZ Category: Personal, Consumer and other Services Class Code: Vehicle Cleaning Services Positional Accuracy: Positioned to address or location	A13SE (E)	173	9	327905 676212
211	<b>Points of Interest - Commercial Services</b> Name: Halfords Autocentre Location: Salamander Street, Edinburgh, EH6 7JZ Category: Repair and Servicing Class Code: Vehicle Repair, Testing and Servicing Positional Accuracy: Positioned to address or location	A13SE (SE)	192	9	327900 676162
211	<b>Points of Interest - Commercial Services</b> Name: McConechy's Location: 90 Salamander Street, Edinburgh, EH6 7LA Category: Repair and Servicing Class Code: Vehicle Repair, Testing and Servicing Positional Accuracy: Positioned to address or location	A13SE (SE)	199	9	327903 676155
211	<b>Points of Interest - Commercial Services</b> Name: Annandale Coachworks Location: 4b Carron Place, Edinburgh, Midlothian, EH6 7RE Category: Repair and Servicing Class Code: Vehicle Repair, Testing and Servicing Positional Accuracy: Positioned to address or location	A13SE (SE)	254	9	327930 676096
211	<b>Points of Interest - Commercial Services</b> Name: Annandale Coachworks Location: 4b Carron Place, South Leith, Edinburgh, EH6 7RE Category: Repair and Servicing Class Code: Vehicle Repair, Testing and Servicing Positional Accuracy: Positioned to address or location	A13SE (SE)	254	9	327930 676097
211	<b>Points of Interest - Commercial Services</b> Name: Annandale Coachworks Location: 4b Carron Place, Edinburgh, EH6 7RE Category: Repair and Servicing Class Code: Vehicle Repair, Testing and Servicing Positional Accuracy: Positioned to address or location	A13SE (SE)	255	9	327930 676096
211	<b>Points of Interest - Commercial Services</b> Name: Bookspeed Location: 16 Salamander Yards, Edinburgh, EH6 7DD Category: Transport, Storage and Delivery Class Code: Distribution and Haulage Positional Accuracy: Positioned to address or location	A13SE (SE)	324	9	327984 676050
211	<b>Points of Interest - Commercial Services</b> Name: Bookspeed Location: 16 Salamander Yards, South Leith, Edinburgh, EH6 7DD Category: Transport, Storage and Delivery Class Code: Distribution and Haulage Positional Accuracy: Positioned to address or location	A13SE (SE)	327	9	327997 676065
212	<b>Points of Interest - Commercial Services</b> Name: Redcroft Motors Location: 9 Links Gardens Lane, Edinburgh, EH6 7JQ Category: Repair and Servicing Class Code: Vehicle Repair, Testing and Servicing Positional Accuracy: Positioned to address or location	A13SW (S)	192	9	327633 676068



Map ID	Details	Quadrant Reference (Compass Direction)	Estimated Distance From Site	Contact	NGR
212	<b>Points of Interest - Commercial Services</b> Name: Redcroft Motors Location: 9 Links Gardens Lane, Edinburgh, EH6 7JQ Category: Repair and Servicing Class Code: Vehicle Repair, Testing and Servicing Positional Accuracy: Positioned to address or location	A13SW (S)	193	9	327632 676067
212	<b>Points of Interest - Commercial Services</b> Name: T McLean Location: 5-6 Links Gardens Lane, Edinburgh, EH6 7JQ Category: Repair and Servicing Class Code: Vehicle Repair, Testing and Servicing Positional Accuracy: Positioned to address or location	A13SW (S)	220	9	327614 676046
212	<b>Points of Interest - Commercial Services</b> Name: T McLean Car Body Repairs Location: 5 Links Gardens Lane, South Leith, Edinburgh, EH6 7JQ Category: Repair and Servicing Class Code: Vehicle Repair, Testing and Servicing Positional Accuracy: Positioned to address or location	A13SW (S)	220	9	327614 676046
212	<b>Points of Interest - Commercial Services</b> Name: McLean Car Body Repairs Location: 5-6 Links Gardens Lane, Edinburgh, EH6 7JQ Category: Repair and Servicing Class Code: Vehicle Repair, Testing and Servicing Positional Accuracy: Positioned to address or location	A13SW (S)	220	9	327614 676046
213	<b>Points of Interest - Commercial Services</b> Name: Davy's Autos Location: 31 Bath Road, Edinburgh, EH6 7AH Category: Repair and Servicing Class Code: Vehicle Repair, Testing and Servicing Positional Accuracy: Positioned to address or location	A13NE (NE)	209	9	327852 676451
213	<b>Points of Interest - Commercial Services</b> Name: Davy's Autos Location: 31 Bath Road, Edinburgh, EH6 7AH Category: Repair and Servicing Class Code: Vehicle Repair, Testing and Servicing Positional Accuracy: Positioned to address or location	A13NE (NE)	209	9	327852 676451
214	<b>Points of Interest - Commercial Services</b> Name: Hastie & Co Ltd Location: 31 Assembly Street, Edinburgh, EH6 7BQ Category: Construction Services Class Code: Metalworkers Including Blacksmiths Positional Accuracy: Positioned to address or location	A13NW (W)	269	9	327371 676373
214	<b>Points of Interest - Commercial Services</b> Name: Hastie & Co Ltd Location: 31 Assembly Street, Edinburgh, EH6 7BQ Category: Construction Services Class Code: Metalworkers Including Blacksmiths Positional Accuracy: Positioned to address or location	A13NW (W)	269	9	327371 676373
214	<b>Points of Interest - Commercial Services</b> Name: N V C Services Location: Unit 7, 16 Baltic Street, Edinburgh, EH6 7BP Category: Personal, Consumer and other Services Class Code: Vehicle Cleaning Services Positional Accuracy: Positioned to address or location	A13NW (NW)	297	9	327363 676429
214	<b>Points of Interest - Commercial Services</b> Name: Asbestos Survey Edinburgh Location: 5 Mitchell Street, South Leith, Edinburgh, EH6 7BD Category: Recycling Services Class Code: Recycling, Reclamation and Disposal Positional Accuracy: Positioned to address or location	A12NE (W)	332	9	327297 676336
214	<b>Points of Interest - Commercial Services</b> Name: Asl Asbestos Surverys Removals & Testing Location: 3-5 Mitchell Street, Edinburgh, EH6 7BD Category: Recycling Services Class Code: Recycling, Reclamation and Disposal Positional Accuracy: Positioned to address or location	A12NE (W)	334	9	327295 676339
214	<b>Points of Interest - Commercial Services</b> Name: Edinburgh Transmission Services Location: Summit House 5, Mitchell Street, Edinburgh, EH6 7BD Category: Repair and Servicing Class Code: Vehicle Repair, Testing and Servicing Positional Accuracy: Positioned to address or location	A12NE (W)	334	9	327295 676338

Map ID	Details	Quadrant Reference (Compass Direction)	Estimated Distance From Site	Contact	NGR
215	<b>Points of Interest - Commercial Services</b> Name: O B C Shipping Ltd Location: Edinburgh Dock, Leith Docks, Edinburgh, EH6 7DW Category: Transport, Storage and Delivery Class Code: Distribution and Haulage Positional Accuracy: Positioned to address or location	A13NE (NE)	330	9	327910 676557
216	<b>Points of Interest - Commercial Services</b> Name: Intercity North Ltd Location: 43 Tower Street, Edinburgh, EH6 7BN Category: Repair and Servicing Class Code: Vehicle Repair, Testing and Servicing Positional Accuracy: Positioned to address or location	A13NW (NW)	334	9	327422 676580
216	<b>Points of Interest - Commercial Services</b> Name: Intercity Auto Windscreens Ltd Location: 43 Tower Street, Edinburgh, EH6 7BN Category: Repair and Servicing Class Code: Vehicle Repair, Testing and Servicing Positional Accuracy: Positioned to address or location	A13NW (NW)	334	9	327423 676581
216	<b>Points of Interest - Commercial Services</b> Name: Intercity Auto Windscreens Ltd Location: 43 Tower Street, Edinburgh, EH6 7BN Category: Repair and Servicing Class Code: Vehicle Repair, Testing and Servicing Positional Accuracy: Positioned to address or location	A13NW (NW)	335	9	327423 676581
217	<b>Points of Interest - Commercial Services</b> Name: Stephen Dalton Location: 7-27 Constitution Street, Edinburgh, EH6 7BS Category: Recycling Services Class Code: Scrap Metal Merchants Positional Accuracy: Positioned to address or location	A13NW (NW)	338	9	327349 676494
217	<b>Points of Interest - Commercial Services</b> Name: Daltons Scrap Metal Location: 7-27 Constitution Street, South Leith, Edinburgh, EH6 7BS Category: Recycling Services Class Code: Scrap Metal Merchants Positional Accuracy: Positioned to address or location	A13NW (NW)	340	9	327349 676499
217	<b>Points of Interest - Commercial Services</b> Name: Scrap Yard Location: EH6 Category: Recycling Services Class Code: Scrap Metal Merchants Positional Accuracy: Positioned to address or location	A13NW (NW)	349	9	327356 676528
217	<b>Points of Interest - Commercial Services</b> Name: Scrap Yard Location: Not Supplied Category: Recycling Services Class Code: Scrap Metal Merchants Positional Accuracy: Positioned to an adjacent address or location	A13NW (NW)	351	9	327360 676536
217	<b>Points of Interest - Commercial Services</b> Name: Stephen Dalton Location: 7-27 Constitution Street, Edinburgh, EH6 7BS Category: Recycling Services Class Code: Scrap Metal Merchants Positional Accuracy: Positioned to address or location	A12NE (NW)	377	9	327302 676490
218	<b>Points of Interest - Commercial Services</b> Name: N W H Group Location: 3 Albert Road, South Leith, Edinburgh, EH6 7DP Category: Recycling Services Class Code: Recycling, Reclamation and Disposal Positional Accuracy: Positioned to address or location	A14NW (E)	365	9	328096 676363
219	<b>Points of Interest - Commercial Services</b> Name: T Ward Shipping Location: 3 Johns Place, Edinburgh, EH6 7EL Category: Transport, Storage and Delivery Class Code: Distribution and Haulage Positional Accuracy: Positioned to address or location	A12SE (W)	366	9	327275 676177
220	<b>Points of Interest - Commercial Services</b> Name: Donald N Maclean Location: 86 Constitution Street, Edinburgh, EH6 6RP Category: Repair and Servicing Class Code: Vehicle Repair, Testing and Servicing Positional Accuracy: Positioned to address or location	A12SE (W)	422	9	327203 676270

Map ID	Details	Quadrant Reference (Compass Direction)	Estimated Distance From Site	Contact	NGR
220	<p><b>Points of Interest - Commercial Services</b></p> <p>Name: Donald N Maclean Location: 86 Constitution Street, South Leith, Edinburgh, EH6 6RP Category: Repair and Servicing Class Code: Vehicle Repair, Testing and Servicing Positional Accuracy: Positioned to address or location</p>	A12SE (W)	433	9	327192 676283
220	<p><b>Points of Interest - Commercial Services</b></p> <p>Name: Queen Charlotte Street Garage Location: 25 Queen Charlotte Street, Edinburgh, EH6 6AX Category: Repair and Servicing Class Code: Vehicle Repair, Testing and Servicing Positional Accuracy: Positioned to address or location</p>	A12SE (W)	451	9	327174 676272
221	<p><b>Points of Interest - Commercial Services</b></p> <p>Name: The Alexander Latto Location: 111-115 Constitution Street, Edinburgh, EH6 7AE Category: Repair and Servicing Class Code: Vehicle Repair, Testing and Servicing Positional Accuracy: Positioned to address or location</p>	A12SE (W)	458	9	327185 676156
221	<p><b>Points of Interest - Commercial Services</b></p> <p>Name: Alexander Latto 1986 Ltd Location: 111-115 Constitution Street, Edinburgh, EH6 7AE Category: Repair and Servicing Class Code: Vehicle Repair, Testing and Servicing Positional Accuracy: Positioned to address or location</p>	A12SE (W)	459	9	327184 676155
222	<p><b>Points of Interest - Commercial Services</b></p> <p>Name: Ferguson Maritime Ltd Location: 39 Carpet Lane, Edinburgh, EH6 6SP Category: Transport, Storage and Delivery Class Code: Distribution and Haulage Positional Accuracy: Positioned to address or location</p>	A12NE (NW)	491	9	327180 676492
222	<p><b>Points of Interest - Commercial Services</b></p> <p>Name: Ferguson Maritime Ltd Location: 39 Carpet Lane, Edinburgh, EH6 6SP Category: Transport, Storage and Delivery Class Code: Distribution and Haulage Positional Accuracy: Positioned to address or location</p>	A12NE (NW)	491	9	327180 676492
223	<p><b>Points of Interest - Commercial Services</b></p> <p>Name: Classic Car Club Location: 6c Tower Street, Edinburgh, EH6 7BY Category: Repair and Servicing Class Code: Vehicle Repair, Testing and Servicing Positional Accuracy: Positioned to address or location</p>	A17SE (NW)	538	9	327200 676635
223	<p><b>Points of Interest - Commercial Services</b></p> <p>Name: Classic Car Club Location: 6c Tower Street, Edinburgh, EH6 7BY Category: Repair and Servicing Class Code: Vehicle Repair, Testing and Servicing Positional Accuracy: Positioned to address or location</p>	A17SE (NW)	538	9	327200 676635
223	<p><b>Points of Interest - Commercial Services</b></p> <p>Name: Classic Car Club Location: C 6 Tower Street, Edinburgh, EH6 7BY Category: Repair and Servicing Class Code: Vehicle Repair, Testing and Servicing Positional Accuracy: Positioned to address or location</p>	A17SE (NW)	547	9	327192 676638
224	<p><b>Points of Interest - Commercial Services</b></p> <p>Name: Seafield Service &amp; Repair Centre Location: 4 Seafield Place, Lochend, Edinburgh, EH6 7QP Category: Repair and Servicing Class Code: Vehicle Repair, Testing and Servicing Positional Accuracy: Positioned to address or location</p>	A9NW (SE)	603	9	328229 675916
224	<p><b>Points of Interest - Commercial Services</b></p> <p>Name: Seafield Coachworks Ltd Location: 4 Seafield Place, Edinburgh, EH6 7QP Category: Repair and Servicing Class Code: Vehicle Repair, Testing and Servicing Positional Accuracy: Positioned to address or location</p>	A9NW (SE)	603	9	328230 675917
224	<p><b>Points of Interest - Commercial Services</b></p> <p>Name: Seafield Services Location: 4 Seafield Place, Edinburgh, EH6 7QP Category: Repair and Servicing Class Code: Vehicle Repair, Testing and Servicing Positional Accuracy: Positioned to address or location</p>	A9NW (SE)	603	9	328230 675917



Map ID	Details	Quadrant Reference (Compass Direction)	Estimated Distance From Site	Contact	NGR
224	<b>Points of Interest - Commercial Services</b> Name: Arc Ltd Location: 12 Seafield Road, Edinburgh, EH6 7LD Category: Personal, Consumer and other Services Class Code: Vehicle Cleaning Services Positional Accuracy: Positioned to address or location	A9NW (SE)	636	9	328284 675937
224	<b>Points of Interest - Commercial Services</b> Name: IMO - arc Clean Car Centres Location: 12 Seafield Road, Edinburgh, EH6 7LD Category: Personal, Consumer and other Services Class Code: Vehicle Cleaning Services Positional Accuracy: Positioned to address or location	A9NW (SE)	636	9	328284 675937
224	<b>Points of Interest - Commercial Services</b> Name: IMO - arc Clean Car Centres Location: 10 Seafield Road, Craightinny, Edinburgh, EH6 7LD Category: Personal, Consumer and other Services Class Code: Vehicle Cleaning Services Positional Accuracy: Positioned to address or location	A9NW (SE)	636	9	328283 675937
225	<b>Points of Interest - Commercial Services</b> Name: Autokraft Location: 38-39 Burns Street, Edinburgh, EH6 8DS Category: Repair and Servicing Class Code: Vehicle Repair, Testing and Servicing Positional Accuracy: Positioned to address or location	A8NW (SW)	614	9	327425 675701
225	<b>Points of Interest - Commercial Services</b> Name: Alex Durkin Location: 38-39 Burns Street, Edinburgh, EH6 8DS Category: Repair and Servicing Class Code: Vehicle Repair, Testing and Servicing Positional Accuracy: Positioned to address or location	A8NW (SW)	614	9	327425 675701
225	<b>Points of Interest - Commercial Services</b> Name: Alex Durkin Motor Engineers Location: 38-39 Burns Street, Edinburgh, EH6 8DS Category: Repair and Servicing Class Code: Vehicle Repair, Testing and Servicing Positional Accuracy: Positioned to address or location	A8NW (SW)	614	9	327425 675701
225	<b>Points of Interest - Commercial Services</b> Name: Alex Durkin Motor Engineers Location: 38-39 Burns Street, Edinburgh, EH6 8DS Category: Repair and Servicing Class Code: Vehicle Repair, Testing and Servicing Positional Accuracy: Positioned to address or location	A8NW (SW)	614	9	327425 675701
225	<b>Points of Interest - Commercial Services</b> Name: Alex Durkin Location: 38-39 Burns Street, Edinburgh, EH6 8DS Category: Repair and Servicing Class Code: Vehicle Repair, Testing and Servicing Positional Accuracy: Positioned to address or location	A8NW (SW)	614	9	327425 675701
225	<b>Points of Interest - Commercial Services</b> Name: M J L Motors Ltd Location: 38-39 Burns Street, Edinburgh, EH6 8DS Category: Repair and Servicing Class Code: Vehicle Repair, Testing and Servicing Positional Accuracy: Positioned to address or location	A8NW (SW)	615	9	327424 675700
225	<b>Points of Interest - Commercial Services</b> Name: A I M Auto Repair Location: 38-39, Burns Street, Lochend, Edinburgh, EH6 8DS Category: Repair and Servicing Class Code: Vehicle Repair, Testing and Servicing Positional Accuracy: Positioned to address or location	A8NW (SW)	615	9	327424 675700
226	<b>Points of Interest - Commercial Services</b> Name: Premier Windscreens Location: 155-157 Constitution Street, Edinburgh, EH6 7AD Category: Repair and Servicing Class Code: Vehicle Repair, Testing and Servicing Positional Accuracy: Positioned to address or location	A12SE (SW)	640	9	327065 675973
227	<b>Points of Interest - Commercial Services</b> Name: Intrans I.T Software Location: 2 Commercial Street, Edinburgh, EH6 6JA Category: Transport, Storage and Delivery Class Code: Distribution and Haulage Positional Accuracy: Positioned to address or location	A12NE (W)	650	9	327029 676544

Map ID	Details	Quadrant Reference (Compass Direction)	Estimated Distance From Site	Contact	NGR
227	<b>Points of Interest - Commercial Services</b> Name: Freeride Distribution Services Location: 2 Commercial Street, Edinburgh, EH6 6JA Category: Transport, Storage and Delivery Class Code: Distribution and Haulage Positional Accuracy: Positioned to address or location	A12NE (W)	650	9	327029 676544
227	<b>Points of Interest - Commercial Services</b> Name: The Deodoriser Location: 6 Commercial Street, Edinburgh, EH6 6JA Category: Personal, Consumer and other Services Class Code: Vehicle Cleaning Services Positional Accuracy: Positioned to address or location	A12NE (W)	671	9	327010 676553
228	<b>Points of Interest - Commercial Services</b> Name: Car Wash Location: 7 Seafield Road, Edinburgh, EH6 7LE Category: Personal, Consumer and other Services Class Code: Vehicle Cleaning Services Positional Accuracy: Positioned to address or location	A14SW (SE)	671	9	328330 675948
228	<b>Points of Interest - Commercial Services</b> Name: Shell Car Wash Location: 7 Seafield Road, Craigentiny, Edinburgh, EH6 7LE Category: Personal, Consumer and other Services Class Code: Vehicle Cleaning Services Positional Accuracy: Positioned to address or location	A14SW (SE)	672	9	328331 675947
228	<b>Points of Interest - Commercial Services</b> Name: Shell Leith Location: 7 Seafield Road, Edinburgh, EH6 7LE Category: Personal, Consumer and other Services Class Code: Vehicle Cleaning Services Positional Accuracy: Positioned to address or location	A9NW (SE)	699	9	328353 675931
229	<b>Points of Interest - Commercial Services</b> Name: Ormiston Transport Location: Imperial Dock, Edinburgh, EH6 7DR Category: Transport, Storage and Delivery Class Code: Distribution and Haulage Positional Accuracy: Positioned to address or location	A18SW (NW)	683	9	327367 676954
230	<b>Points of Interest - Commercial Services</b> Name: Cory Brothers Shipping Agency Location: 90 Giles Street, Edinburgh, EH6 6BZ Category: Transport, Storage and Delivery Class Code: Distribution and Haulage Positional Accuracy: Positioned to address or location	A12SW (W)	702	9	326925 676224
230	<b>Points of Interest - Commercial Services</b> Name: Cory Brothers Shipping Agency Location: 90 Giles Street, Edinburgh, EH6 6BZ Category: Transport, Storage and Delivery Class Code: Distribution and Haulage Positional Accuracy: Positioned to address or location	A12SW (W)	702	9	326925 676224
230	<b>Points of Interest - Commercial Services</b> Name: Tomson Motor Co Location: 77-81 Giles Street, Edinburgh, EH6 6BZ Category: Repair and Servicing Class Code: Vehicle Repair, Testing and Servicing Positional Accuracy: Positioned to address or location	A12SW (W)	720	9	326908 676212
230	<b>Points of Interest - Commercial Services</b> Name: Kerr Automotive Location: 77-81 Giles Street, Edinburgh, EH6 6BZ Category: Repair and Servicing Class Code: Vehicle Repair, Testing and Servicing Positional Accuracy: Positioned to address or location	A12SW (W)	720	9	326908 676212
231	<b>Points of Interest - Commercial Services</b> Name: S & J Motors Edinburgh Ltd Location: 118 Duke Street, South Leith, Edinburgh, EH6 8HR Category: Repair and Servicing Class Code: Vehicle Repair, Testing and Servicing Positional Accuracy: Positioned to address or location	A7NE (SW)	709	9	327154 675754
232	<b>Points of Interest - Commercial Services</b> Name: Chips Away Location: 8 Ryehill Avenue, Edinburgh, EH6 8EU Category: Repair and Servicing Class Code: Vehicle Repair, Testing and Servicing Positional Accuracy: Positioned to address or location	A8SW (S)	736	9	327678 675505

Map ID	Details	Quadrant Reference (Compass Direction)	Estimated Distance From Site	Contact	NGR
233	<b>Points of Interest - Commercial Services</b> Name: Hermitage Garage Location: 92 Restalrig Road, Edinburgh, EH6 8BH Category: Repair and Servicing Class Code: Vehicle Repair, Testing and Servicing Positional Accuracy: Positioned to address or location	A8SE (S)	738	9	327839 675511
234	<b>Points of Interest - Commercial Services</b> Name: G A C Shipping UK Ltd Location: Ground Floor Imperial House Albert Dock, Leith Docks, Edinburgh, EH6 7DN Category: Transport, Storage and Delivery Class Code: Distribution and Haulage Positional Accuracy: Positioned to address or location	A17NE (NW)	773	9	327240 676989
234	<b>Points of Interest - Commercial Services</b> Name: Forth Ports Plc Location: 1 Prince of Wales Dock, Leith Docks, Edinburgh, EH6 7DX Category: Transport, Storage and Delivery Class Code: Distribution and Haulage Positional Accuracy: Positioned to address or location	A17NE (NW)	775	9	327239 676991
235	<b>Points of Interest - Commercial Services</b> Name: Dominion Cargo Logistics Location: 5 Yardheads, North Leith, Edinburgh, EH6 6BU Category: Transport, Storage and Delivery Class Code: Distribution and Haulage Positional Accuracy: Positioned to address or location	A12SW (W)	783	9	326860 676117
236	<b>Points of Interest - Commercial Services</b> Name: George Gibson & Co Ltd Location: 86 Commercial Street, Edinburgh, EH6 6LX Category: Transport, Storage and Delivery Class Code: Distribution and Haulage Positional Accuracy: Positioned to address or location	A17SW (NW)	787	9	326914 676625
237	<b>Points of Interest - Commercial Services</b> Name: Custom Design Coachworks Location: 109 Restalrig Road, Edinburgh, EH6 7NY Category: Repair and Servicing Class Code: Vehicle Repair, Testing and Servicing Positional Accuracy: Positioned to address or location	A8SE (S)	826	9	327964 675450
237	<b>Points of Interest - Commercial Services</b> Name: Raeburn Autos Location: 109 Restalrig Road, Edinburgh, EH6 7NY Category: Repair and Servicing Class Code: Vehicle Repair, Testing and Servicing Positional Accuracy: Positioned to address or location	A8SE (S)	840	9	327998 675446
237	<b>Points of Interest - Commercial Services</b> Name: Peet Garage Location: Unit 5 109, Restalrig Road, Edinburgh, EH6 7NY Category: Repair and Servicing Class Code: Vehicle Repair, Testing and Servicing Positional Accuracy: Positioned to address or location	A9SW (SE)	851	9	328048 675454
238	<b>Points of Interest - Commercial Services</b> Name: Reith Motors Ltd Location: 24 Gordon Street, Albion, Edinburgh, EH6 8NA Category: Repair and Servicing Class Code: Vehicle Repair, Testing and Servicing Positional Accuracy: Positioned to address or location	A7NE (SW)	875	9	327041 675632
238	<b>Points of Interest - Commercial Services</b> Name: Kenny Logans Garage Ltd Location: 22 Gordon Street, Albion, Edinburgh, EH6 8NA Category: Repair and Servicing Class Code: Vehicle Repair, Testing and Servicing Positional Accuracy: Positioned to address or location	A7NE (SW)	878	9	327030 675638
238	<b>Points of Interest - Commercial Services</b> Name: Steins Garage Location: 18 Gordon Street, Albion, Edinburgh, EH6 8NA Category: Repair and Servicing Class Code: Vehicle Repair, Testing and Servicing Positional Accuracy: Positioned to address or location	A7NW (SW)	885	9	327006 675651
238	<b>Points of Interest - Commercial Services</b> Name: M S Garage Location: 12 Gordon Street, Edinburgh, EH6 8NA Category: Repair and Servicing Class Code: Vehicle Repair, Testing and Servicing Positional Accuracy: Positioned to address or location	A7NE (SW)	885	9	327026 675632



Map ID	Details	Quadrant Reference (Compass Direction)	Estimated Distance From Site	Contact	NGR
238	<b>Points of Interest - Commercial Services</b> Name: W I Reith Location: 24 Gordon Street, Edinburgh, EH6 8NA Category: Repair and Servicing Class Code: Vehicle Repair, Testing and Servicing Positional Accuracy: Positioned to address or location	A7NE (SW)	885	9	327026 675632
238	<b>Points of Interest - Commercial Services</b> Name: Logans Garage Location: 22 Gordon Street, Edinburgh, EH6 8NA Category: Repair and Servicing Class Code: Vehicle Repair, Testing and Servicing Positional Accuracy: Positioned to address or location	A7NE (SW)	885	9	327026 675632
238	<b>Points of Interest - Commercial Services</b> Name: Logans Garage Location: 22 Gordon Street, Edinburgh, EH6 8NA Category: Repair and Servicing Class Code: Vehicle Repair, Testing and Servicing Positional Accuracy: Positioned to address or location	A7NE (SW)	885	9	327026 675632
238	<b>Points of Interest - Commercial Services</b> Name: R S Motors Ltd Location: 12 Gordon Street, Edinburgh, EH6 8NA Category: Repair and Servicing Class Code: Vehicle Repair, Testing and Servicing Positional Accuracy: Positioned to address or location	A7NE (SW)	885	9	327026 675632
238	<b>Points of Interest - Commercial Services</b> Name: Logans Garage Location: 22 Gordon Street, Edinburgh, EH6 8NA Category: Repair and Servicing Class Code: Vehicle Repair, Testing and Servicing Positional Accuracy: Positioned to address or location	A7NE (SW)	885	9	327026 675632
238	<b>Points of Interest - Commercial Services</b> Name: Urban Motors Ltd Location: 22 Manderston Street, Edinburgh, EH6 8LY Category: Repair and Servicing Class Code: Vehicle Repair, Testing and Servicing Positional Accuracy: Positioned to address or location	A7NW (SW)	944	9	326949 675624
238	<b>Points of Interest - Commercial Services</b> Name: John Knowles' Location: 18 Gordon Street, Edinburgh, EH6 8NA Category: Repair and Servicing Class Code: Vehicle Repair, Testing and Servicing Positional Accuracy: Positioned to address or location	A7NW (SW)	944	9	326949 675624
238	<b>Points of Interest - Commercial Services</b> Name: Stein's Garage Location: 18 Gordon Street, Edinburgh, EH6 8NA Category: Repair and Servicing Class Code: Vehicle Repair, Testing and Servicing Positional Accuracy: Positioned to address or location	A7NW (SW)	944	9	326949 675624
238	<b>Points of Interest - Commercial Services</b> Name: The Arches Garage Location: 22 Manderston Street, Edinburgh, EH6 8LY Category: Repair and Servicing Class Code: Vehicle Repair, Testing and Servicing Positional Accuracy: Positioned to address or location	A7NW (SW)	944	9	326949 675624
238	<b>Points of Interest - Commercial Services</b> Name: Urban Motors Location: 22 Manderston Street, Edinburgh, EH6 8LY Category: Repair and Servicing Class Code: Vehicle Repair, Testing and Servicing Positional Accuracy: Positioned to address or location	A7NW (SW)	944	9	326949 675624
238	<b>Points of Interest - Commercial Services</b> Name: Automotive Automatics Location: 14 Gordon Street, Edinburgh, EH6 8NA Category: Repair and Servicing Class Code: Vehicle Repair, Testing and Servicing Positional Accuracy: Positioned to address or location	A7NW (SW)	944	9	326949 675624
238	<b>Points of Interest - Commercial Services</b> Name: Stein's Garage Location: 18 Gordon Street, Edinburgh, EH6 8NA Category: Repair and Servicing Class Code: Vehicle Repair, Testing and Servicing Positional Accuracy: Positioned to address or location	A7NW (SW)	944	9	326949 675624

Map ID	Details	Quadrant Reference (Compass Direction)	Estimated Distance From Site	Contact	NGR
238	<b>Points of Interest - Commercial Services</b> Name: The Arches Garage Location: 22 Manderston Street, Edinburgh, EH6 8LY Category: Repair and Servicing Class Code: Vehicle Repair, Testing and Servicing Positional Accuracy: Positioned to address or location	A7NW (SW)	944	9	326949 675624
238	<b>Points of Interest - Commercial Services</b> Name: Automotive Automatics Location: 14 Gordon Street, Edinburgh, EH6 8NA Category: Repair and Servicing Class Code: Vehicle Repair, Testing and Servicing Positional Accuracy: Positioned to address or location	A7NW (SW)	944	9	326949 675624
239	<b>Points of Interest - Commercial Services</b> Name: T M Motors Ltd Location: 12 Gordon Street, Albion, Edinburgh, EH6 8NA Category: Repair and Servicing Class Code: Vehicle Repair, Testing and Servicing Positional Accuracy: Positioned to address or location	A7NW (SW)	892	9	326983 675664
239	<b>Points of Interest - Commercial Services</b> Name: The Car Doctors Location: 22 Manderston Street, Edinburgh, EH6 8LY Category: Repair and Servicing Class Code: Vehicle Repair, Testing and Servicing Positional Accuracy: Positioned to address or location	A7NW (SW)	899	9	326958 675680
239	<b>Points of Interest - Commercial Services</b> Name: Heriothill Garage Location: 18 Manderston Street, Albion, Edinburgh, EH6 8LY Category: Repair and Servicing Class Code: Vehicle Repair, Testing and Servicing Positional Accuracy: Positioned to address or location	A7NW (SW)	903	9	326936 675699
239	<b>Points of Interest - Commercial Services</b> Name: Dunwell Coachworks Location: 14 Manderston Street, Albion, Edinburgh, EH6 8LY Category: Repair and Servicing Class Code: Vehicle Repair, Testing and Servicing Positional Accuracy: Positioned to address or location	A7NW (SW)	909	9	326924 675704
239	<b>Points of Interest - Commercial Services</b> Name: Dunwell Coachworks Location: 14 Manderston Street, Edinburgh, EH6 8LY Category: Repair and Servicing Class Code: Vehicle Repair, Testing and Servicing Positional Accuracy: Positioned to address or location	A7NW (SW)	919	9	326911 675705
239	<b>Points of Interest - Commercial Services</b> Name: R Thompson & Co Location: 12 Manderston Street, Edinburgh, EH6 8LY Category: Construction Services Class Code: Metalworkers Including Blacksmiths Positional Accuracy: Positioned to address or location	A7NW (SW)	919	9	326911 675705
239	<b>Points of Interest - Commercial Services</b> Name: Automotive Automatics Location: 14 Gordon Street, Edinburgh, EH6 8NA Category: Repair and Servicing Class Code: Vehicle Repair, Testing and Servicing Positional Accuracy: Positioned to address or location	A7NW (SW)	919	9	326911 675705
239	<b>Points of Interest - Commercial Services</b> Name: Heriothill Garage Location: 18 Manderston Street, Edinburgh, EH6 8LY Category: Repair and Servicing Class Code: Vehicle Repair, Testing and Servicing Positional Accuracy: Positioned to address or location	A7NW (SW)	919	9	326911 675705
239	<b>Points of Interest - Commercial Services</b> Name: G C R Motors Location: 12 Manderston Street, Edinburgh, EH6 8LY Category: Repair and Servicing Class Code: Vehicle Repair, Testing and Servicing Positional Accuracy: Positioned to address or location	A7NW (SW)	919	9	326911 675705
239	<b>Points of Interest - Commercial Services</b> Name: G C R Motors Location: 12 Manderston Street, Edinburgh, EH6 8LY Category: Repair and Servicing Class Code: Vehicle Repair, Testing and Servicing Positional Accuracy: Positioned to address or location	A7NW (SW)	919	9	326911 675705

Map ID	Details	Quadrant Reference (Compass Direction)	Estimated Distance From Site	Contact	NGR
239	<b>Points of Interest - Commercial Services</b> Name: R S Coachworks Location: 16 Manderston Street, Edinburgh, EH6 8LY Category: Repair and Servicing Class Code: Vehicle Repair, Testing and Servicing Positional Accuracy: Positioned to address or location	A7NW (SW)	919	9	326911 675704
239	<b>Points of Interest - Commercial Services</b> Name: R Thompson Location: 12 Manderston Street, Edinburgh, EH6 8LY Category: Repair and Servicing Class Code: Vehicle Repair, Testing and Servicing Positional Accuracy: Positioned to address or location	A7NW (SW)	919	9	326911 675705
239	<b>Points of Interest - Commercial Services</b> Name: R Thompson & Co Location: 12 Manderston Street, Edinburgh, EH6 8LY Category: Construction Services Class Code: Metalworkers Including Blacksmiths Positional Accuracy: Positioned to address or location	A7NW (SW)	920	9	326910 675704
239	<b>Points of Interest - Commercial Services</b> Name: Bobs Location: 5 Jane Street, Edinburgh, EH6 5HE Category: Repair and Servicing Class Code: Vehicle Repair, Testing and Servicing Positional Accuracy: Positioned to address or location	A7NW (SW)	968	9	326830 675732
239	<b>Points of Interest - Commercial Services</b> Name: Max & Olo Autos Location: 3 Jane Street, Edinburgh, EH6 5HE Category: Repair and Servicing Class Code: Vehicle Repair, Testing and Servicing Positional Accuracy: Positioned to address or location	A7NW (SW)	968	9	326830 675732
239	<b>Points of Interest - Commercial Services</b> Name: Henderson & Newsome Coachworks Location: 3 Jane Street, Edinburgh, EH6 5HE Category: Repair and Servicing Class Code: Vehicle Repair, Testing and Servicing Positional Accuracy: Positioned to address or location	A7NW (SW)	968	9	326830 675732
239	<b>Points of Interest - Commercial Services</b> Name: Bobs Location: 5 Jane Street, Edinburgh, EH6 5HE Category: Repair and Servicing Class Code: Vehicle Repair, Testing and Servicing Positional Accuracy: Positioned to address or location	A7NW (SW)	968	9	326830 675732
239	<b>Points of Interest - Commercial Services</b> Name: Max & Olo Autos Location: 3 Jane Street, Edinburgh, EH6 5HE Category: Repair and Servicing Class Code: Vehicle Repair, Testing and Servicing Positional Accuracy: Positioned to address or location	A7NW (SW)	968	9	326830 675732
239	<b>Points of Interest - Commercial Services</b> Name: K & E Coachworks Location: 7 Jane Street, Edinburgh, EH6 5HE Category: Repair and Servicing Class Code: Vehicle Repair, Testing and Servicing Positional Accuracy: Positioned to address or location	A7NW (SW)	968	9	326830 675732
239	<b>Points of Interest - Commercial Services</b> Name: Autocar Coachworks Location: 3 Jane Street, Edinburgh, EH6 5HE Category: Repair and Servicing Class Code: Vehicle Repair, Testing and Servicing Positional Accuracy: Positioned to address or location	A7NW (SW)	968	9	326830 675732
239	<b>Points of Interest - Commercial Services</b> Name: Henderson Newsome Location: 3 Jane Street, Edinburgh, EH6 5HE Category: Repair and Servicing Class Code: Vehicle Repair, Testing and Servicing Positional Accuracy: Positioned to address or location	A7NW (SW)	968	9	326830 675732
239	<b>Points of Interest - Commercial Services</b> Name: Bob's Garage Location: 5 Jane Street, Edinburgh, EH6 5HE Category: Repair and Servicing Class Code: Vehicle Repair, Testing and Servicing Positional Accuracy: Positioned to address or location	A7NW (SW)	968	9	326830 675732



Map ID	Details	Quadrant Reference (Compass Direction)	Estimated Distance From Site	Contact	NGR
239	<b>Points of Interest - Commercial Services</b> Name: K & E Coachworks Location: 7 Jane Street, Edinburgh, EH6 5HE Category: Repair and Servicing Class Code: Vehicle Repair, Testing and Servicing Positional Accuracy: Positioned to address or location	A7NW (SW)	969	9	326828 675731
239	<b>Points of Interest - Commercial Services</b> Name: Henderson & Newsome Coachworks Location: 3 Jane Street, Edinburgh, EH6 5HE Category: Repair and Servicing Class Code: Vehicle Repair, Testing and Servicing Positional Accuracy: Positioned to address or location	A7NW (SW)	969	9	326828 675731
239	<b>Points of Interest - Commercial Services</b> Name: Bob's Garage Location: 5 Jane Street, Pilrig, Edinburgh, EH6 5HE Category: Repair and Servicing Class Code: Vehicle Repair, Testing and Servicing Positional Accuracy: Positioned to address or location	A7NW (SW)	970	9	326828 675731
239	<b>Points of Interest - Commercial Services</b> Name: All Clean Location: 9-11 Jane St, Edinburgh, EH6 5HE Category: Personal, Consumer and other Services Class Code: Vehicle Cleaning Services Positional Accuracy: Positioned to address or location	A7NW (SW)	970	9	326828 675730
239	<b>Points of Interest - Commercial Services</b> Name: All Clean Car Valet Services Location: 9-11 Jane Street, Edinburgh, EH6 5HE Category: Personal, Consumer and other Services Class Code: Vehicle Cleaning Services Positional Accuracy: Positioned to address or location	A7NW (SW)	970	9	326828 675730
239	<b>Points of Interest - Commercial Services</b> Name: K & E Coachworks Ltd Location: 7 Jane Street, Pilrig, Edinburgh, EH6 5HE Category: Repair and Servicing Class Code: Vehicle Repair, Testing and Servicing Positional Accuracy: Positioned to address or location	A7NW (SW)	970	9	326828 675731
240	<b>Points of Interest - Commercial Services</b> Name: Burrpark Ltd Location: Bredero House, Imperial Dock, Edinburgh, EH6 7DT Category: Transport, Storage and Delivery Class Code: Distribution and Haulage Positional Accuracy: Positioned to address or location	A18NW (N)	896	9	327480 677211
241	<b>Points of Interest - Commercial Services</b> Name: Leith Garage Location: 17 Pirrie Street, Edinburgh, EH6 5HY Category: Repair and Servicing Class Code: Vehicle Repair, Testing and Servicing Positional Accuracy: Positioned to address or location	A7NW (W)	901	9	326790 675944
241	<b>Points of Interest - Commercial Services</b> Name: Leith Garage 1994 Location: 17 Pirrie Street, Pilrig, Edinburgh, EH6 5HY Category: Repair and Servicing Class Code: Vehicle Repair, Testing and Servicing Positional Accuracy: Positioned to address or location	A7NW (W)	901	9	326790 675944
241	<b>Points of Interest - Commercial Services</b> Name: Harrison Motors Location: 74 Jane Street, Pilrig, Edinburgh, EH6 5HG Category: Repair and Servicing Class Code: Vehicle Repair, Testing and Servicing Positional Accuracy: Positioned to address or location	A12SW (W)	928	9	326748 675979
242	<b>Points of Interest - Commercial Services</b> Name: Autogleam Location: 1-3 Corunna Place, Edinburgh, EH6 5JG Category: Personal, Consumer and other Services Class Code: Vehicle Cleaning Services Positional Accuracy: Positioned to address or location	A12SW (W)	938	9	326709 676081
242	<b>Points of Interest - Commercial Services</b> Name: The Ab Car Valeting Location: 1-3 Corunna Place, Edinburgh, EH6 5JG Category: Personal, Consumer and other Services Class Code: Vehicle Cleaning Services Positional Accuracy: Positioned to address or location	A12SW (W)	938	9	326709 676081

Map ID	Details	Quadrant Reference (Compass Direction)	Estimated Distance From Site	Contact	NGR
242	<b>Points of Interest - Commercial Services</b> Name: Graeme Brodie Blacksmith Location: 22 Swanfield, Bonnington, Edinburgh, EH6 5RX Category: Construction Services Class Code: Metalworkers Including Blacksmiths Positional Accuracy: Positioned to address or location	A12SW (W)	940	9	326698 676127
242	<b>Points of Interest - Commercial Services</b> Name: Auto Smart Location: 2-4 Corunna Place, Edinburgh, EH6 5JG Category: Personal, Consumer and other Services Class Code: Vehicle Cleaning Services Positional Accuracy: Positioned to address or location	A12SW (W)	955	9	326697 676058
242	<b>Points of Interest - Commercial Services</b> Name: Autosmart Location: 2-4 Corunna Place, Edinburgh, EH6 5JG Category: Personal, Consumer and other Services Class Code: Vehicle Cleaning Services Positional Accuracy: Positioned to address or location	A12SW (W)	955	9	326697 676058
242	<b>Points of Interest - Commercial Services</b> Name: Auto Smart Car Wash & Valeting Location: 2-4 Corunna Place, Edinburgh, EH6 5JG Category: Personal, Consumer and other Services Class Code: Vehicle Cleaning Services Positional Accuracy: Positioned to address or location	A12SW (W)	955	9	326697 676058
243	<b>Points of Interest - Commercial Services</b> Name: Edinburgh Pest Control Location: 3f3 195 Great Junction Street, North Leith, Edinburgh, EH6 5LQ Category: Contract Services Class Code: Pest and Vermin Control Positional Accuracy: Positioned to address or location	A11SE (W)	985	9	326641 676242
244	<b>Points of Interest - Commercial Services</b> Name: Dalziels Garage Location: 17 East Cromwell Street, North Leith, Edinburgh, EH6 6HD Category: Repair and Servicing Class Code: Vehicle Repair, Testing and Servicing Positional Accuracy: Positioned to address or location	A12NW (W)	987	9	326684 676582
245	<b>Points of Interest - Manufacturing and Production</b> Name: Tank Location: EH6 Category: Industrial Features Class Code: Tanks (Generic) Positional Accuracy: Positioned to address or location	A13SE (SE)	58	9	327752 676191
246	<b>Points of Interest - Manufacturing and Production</b> Name: Works Location: Not Supplied Category: Industrial Features Class Code: Unspecified Works Or Factories Positional Accuracy: Positioned to an adjacent address or location	A13SW (W)	80	9	327556 676242
246	<b>Points of Interest - Manufacturing and Production</b> Name: Works Location: EH6 Category: Industrial Features Class Code: Unspecified Works Or Factories Positional Accuracy: Positioned to an adjacent address or location	A13SW (W)	80	9	327556 676242
247	<b>Points of Interest - Manufacturing and Production</b> Name: N W H Sandstone Location: 2 Albert Rd, Edinburgh, Midlothian, EH6 7DP Category: Extractive Industries Class Code: Stone Quarrying and Preparation Positional Accuracy: Positioned to address or location	A14NW (E)	282	9	328023 676298
247	<b>Points of Interest - Manufacturing and Production</b> Name: Sandstone Products Ltd Location: 2 Albert Road, Edinburgh, EH6 7DP Category: Extractive Industries Class Code: Stone Quarrying and Preparation Positional Accuracy: Positioned to address or location	A14NW (E)	287	9	328026 676318
248	<b>Points of Interest - Manufacturing and Production</b> Name: Works Location: Not Supplied Category: Industrial Features Class Code: Unspecified Works Or Factories Positional Accuracy: Positioned to an adjacent address or location	A14NW (NE)	338	9	328023 676461

Map ID	Details	Quadrant Reference (Compass Direction)	Estimated Distance From Site	Contact	NGR
248	<b>Points of Interest - Manufacturing and Production</b> Name: Works Location: EH6 Category: Industrial Features Class Code: Unspecified Works Or Factories Positional Accuracy: Positioned to address or location	A14NW (NE)	341	9	328025 676463
248	<b>Points of Interest - Manufacturing and Production</b> Name: Works Location: EH6 Category: Industrial Features Class Code: Unspecified Works Or Factories Positional Accuracy: Positioned to address or location	A14NW (NE)	371	9	328067 676452
248	<b>Points of Interest - Manufacturing and Production</b> Name: Works Location: Not Supplied Category: Industrial Features Class Code: Unspecified Works Or Factories Positional Accuracy: Positioned to an adjacent address or location	A14NW (NE)	373	9	328067 676457
249	<b>Points of Interest - Manufacturing and Production</b> Name: Factory Location: Not Supplied Category: Industrial Features Class Code: Unspecified Works Or Factories Positional Accuracy: Positioned to an adjacent address or location	A13SE (SE)	394	9	328009 675972
250	<b>Points of Interest - Manufacturing and Production</b> Name: Works Location: Not Supplied Category: Industrial Features Class Code: Unspecified Works Or Factories Positional Accuracy: Positioned to an adjacent address or location	A14NW (E)	445	9	328160 676425
250	<b>Points of Interest - Manufacturing and Production</b> Name: Works Location: EH6 Category: Industrial Features Class Code: Unspecified Works Or Factories Positional Accuracy: Positioned to address or location	A14NW (E)	445	9	328158 676432
251	<b>Points of Interest - Manufacturing and Production</b> Name: Works Location: Not Supplied Category: Industrial Features Class Code: Unspecified Works Or Factories Positional Accuracy: Positioned to an adjacent address or location	A12SE (W)	447	9	327194 676163
252	<b>Points of Interest - Manufacturing and Production</b> Name: The Bourse Business Centre Location: 47 Timber Bush, Edinburgh, EH6 6QH Category: Industrial Features Class Code: Business Parks and Industrial Estates Positional Accuracy: Positioned to address or location	A12NE (NW)	463	9	327222 676521
252	<b>Points of Interest - Manufacturing and Production</b> Name: Catpell House Location: 4 Carpet Lane, Edinburgh, EH6 6SS Category: Industrial Features Class Code: Business Parks and Industrial Estates Positional Accuracy: Positioned to address or location	A12NE (W)	513	9	327152 676484
252	<b>Points of Interest - Manufacturing and Production</b> Name: Catchpell House Business Centre Location: 4 Carpet Lane, Edinburgh, EH6 Category: Industrial Features Class Code: Business Parks and Industrial Estates Positional Accuracy: Positioned to address or location	A12NE (W)	520	9	327147 676489
253	<b>Points of Interest - Manufacturing and Production</b> Name: Tank Location: EH6 Category: Industrial Features Class Code: Tanks (Generic) Positional Accuracy: Positioned to an adjacent address or location	A18SE (N)	469	9	327710 676793
254	<b>Points of Interest - Manufacturing and Production</b> Name: Works Location: Not Supplied Category: Industrial Features Class Code: Unspecified Works Or Factories Positional Accuracy: Positioned to an adjacent address or location	A17SE (NW)	583	9	327164 676661



Map ID	Details	Quadrant Reference (Compass Direction)	Estimated Distance From Site	Contact	NGR
255	<b>Points of Interest - Manufacturing and Production</b> Name: Works Location: EH6 Category: Industrial Features Class Code: Unspecified Works Or Factories Positional Accuracy: Positioned to address or location	A9NW (SE)	591	9	328221 675924
255	<b>Points of Interest - Manufacturing and Production</b> Name: Works Location: Not Supplied Category: Industrial Features Class Code: Unspecified Works Or Factories Positional Accuracy: Positioned to an adjacent address or location	A9NW (SE)	595	9	328223 675921
256	<b>Points of Interest - Manufacturing and Production</b> Name: Tanks Location: EH6 Category: Industrial Features Class Code: Tanks (Generic) Positional Accuracy: Positioned to an adjacent address or location	A18SE (N)	657	9	327940 676916
257	<b>Points of Interest - Manufacturing and Production</b> Name: Works Location: Not Supplied Category: Industrial Features Class Code: Unspecified Works Or Factories Positional Accuracy: Positioned to an adjacent address or location	A12SW (W)	663	9	326973 676163
257	<b>Points of Interest - Manufacturing and Production</b> Name: Works Location: EH6 Category: Industrial Features Class Code: Unspecified Works Or Factories Positional Accuracy: Positioned to an adjacent address or location	A12SW (W)	663	9	326973 676163
257	<b>Points of Interest - Manufacturing and Production</b> Name: Works Location: Not Supplied Category: Industrial Features Class Code: Unspecified Works Or Factories Positional Accuracy: Positioned to an adjacent address or location	A12SW (W)	664	9	326964 676213
258	<b>Points of Interest - Manufacturing and Production</b> Name: Works Location: Not Supplied Category: Industrial Features Class Code: Unspecified Works Or Factories Positional Accuracy: Positioned to an adjacent address or location	A18NE (N)	723	9	327757 677043
258	<b>Points of Interest - Manufacturing and Production</b> Name: Works Location: EH6 Category: Industrial Features Class Code: Unspecified Works Or Factories Positional Accuracy: Positioned to address or location	A18NE (N)	752	9	327695 677079
259	<b>Points of Interest - Manufacturing and Production</b> Name: St Mary's Workshops Location: Not Supplied Category: Industrial Features Class Code: Unspecified Works Or Factories Positional Accuracy: Positioned to an adjacent address or location	A12SW (W)	727	9	326914 676129
260	<b>Points of Interest - Manufacturing and Production</b> Name: Tank Location: EH6 Category: Industrial Features Class Code: Tanks (Generic) Positional Accuracy: Positioned to an adjacent address or location	A17NE (NW)	810	9	327174 676989
261	<b>Points of Interest - Manufacturing and Production</b> Name: Works Location: Not Supplied Category: Industrial Features Class Code: Unspecified Works Or Factories Positional Accuracy: Positioned to an adjacent address or location	A8SE (S)	838	9	327994 675447
261	<b>Points of Interest - Manufacturing and Production</b> Name: Works Location: Not Supplied Category: Industrial Features Class Code: Unspecified Works Or Factories Positional Accuracy: Positioned to an adjacent address or location	A9SW (S)	847	9	328026 675449

Map ID	Details	Quadrant Reference (Compass Direction)	Estimated Distance From Site	Contact	NGR
262	<b>Points of Interest - Manufacturing and Production</b> Name: Tank Location: EH6 Category: Industrial Features Class Code: Tanks (Generic) Positional Accuracy: Positioned to address or location	A17NE (NW)	888	9	327027 676969
263	<b>Points of Interest - Manufacturing and Production</b> Name: Works Location: Not Supplied Category: Industrial Features Class Code: Unspecified Works Or Factories Positional Accuracy: Positioned to an adjacent address or location	A12NW (W)	922	9	326738 676537
264	<b>Points of Interest - Manufacturing and Production</b> Name: Industrial Estate Location: EH6 Category: Industrial Features Class Code: Business Parks and Industrial Estates Positional Accuracy: Positioned to an adjacent address or location	A7SE (SW)	943	9	327172 675457
265	<b>Points of Interest - Public Infrastructure</b> Name: Leith Police Station Location: 29-35 Queen Charlotte Street, North Leith, Edinburgh, EH6 7EY Category: Central and Local Government Class Code: Police Stations Positional Accuracy: Positioned to address or location	A12SE (W)	402	9	327224 676245
266	<b>Points of Interest - Public Infrastructure</b> Name: Sewage Pumping Station Location: EH6 Category: Infrastructure and Facilities Class Code: Waste Storage, Processing and Disposal Positional Accuracy: Positioned to an adjacent address or location	A14NW (E)	492	9	328186 676486
266	<b>Points of Interest - Public Infrastructure</b> Name: Sewage Pumping Station Location: EH6 Category: Infrastructure and Facilities Class Code: Waste Storage, Processing and Disposal Positional Accuracy: Positioned to an adjacent address or location	A14NW (NE)	504	9	328180 676522
267	<b>Points of Interest - Public Infrastructure</b> Name: Shell Ltd Location: 7 Seafield Road, Edinburgh, EH6 7LE Category: Road And Rail Class Code: Petrol and Fuel Stations Positional Accuracy: Positioned to address or location	A14SW (SE)	651	9	328312 675957
267	<b>Points of Interest - Public Infrastructure</b> Name: Shell Leith Location: 7 Seafield Road, Edinburgh, EH6 7LE Category: Road And Rail Class Code: Petrol and Fuel Stations Positional Accuracy: Positioned to address or location	A14SW (SE)	671	9	328330 675948
267	<b>Points of Interest - Public Infrastructure</b> Name: Shell Leith Location: 7 Seafield Road, Edinburgh, EH6 7LE Category: Road And Rail Class Code: Petrol and Fuel Stations Positional Accuracy: Positioned to address or location	A14SW (SE)	671	9	328330 675948
267	<b>Points of Interest - Public Infrastructure</b> Name: Shell Location: 7 Seafield Road, Craighentiny, Edinburgh, EH6 7LE Category: Road And Rail Class Code: Petrol and Fuel Stations Positional Accuracy: Positioned to address or location	A14SW (SE)	672	9	328331 675947
267	<b>Points of Interest - Public Infrastructure</b> Name: Shell Leith Location: 7 Seafield Road, Edinburgh, EH6 7LE Category: Road And Rail Class Code: Petrol and Fuel Stations Positional Accuracy: Positioned to address or location	A14SW (SE)	672	9	328331 675948
268	<b>Points of Interest - Public Infrastructure</b> Name: Seafield Cemetery Location: Not Supplied Category: Infrastructure and Facilities Class Code: Cemeteries and Crematoria Positional Accuracy: Positioned to an adjacent address or location	A9NE (SE)	766	9	328361 675819

Map ID	Details	Quadrant Reference (Compass Direction)	Estimated Distance From Site	Contact	NGR
268	<p><b>Points of Interest - Public Infrastructure</b></p> <p>Name: Seafield Cemetery            Location: EH6            Category: Infrastructure and Facilities            Class Code: Cemeteries and Crematoria            Positional Accuracy: Positioned to an adjacent address or location</p>	A9NE (SE)	766	9	328361 675819
269	<p><b>Points of Interest - Public Infrastructure</b></p> <p>Name: Edinburgh Crematorium            Location: The Lodge Seafield Cemetery, Seafield Place, Edinburgh, EH6 7QP            Category: Infrastructure and Facilities            Class Code: Cemeteries and Crematoria            Positional Accuracy: Positioned to address or location</p>	A9NE (SE)	888	9	328478 675774
269	<p><b>Points of Interest - Public Infrastructure</b></p> <p>Name: Edinburgh Crematorium            Location: The Lodge Seafield Cemetery, Seafield Place, Edinburgh, EH6 7QP            Category: Infrastructure and Facilities            Class Code: Cemeteries and Crematoria            Positional Accuracy: Positioned to address or location</p>	A9NE (SE)	888	9	328478 675774
269	<p><b>Points of Interest - Public Infrastructure</b></p> <p>Name: Edinburgh Crematorium            Location: 20 Seafield Road, Craigenfinny, Edinburgh, EH6 7LD            Category: Infrastructure and Facilities            Class Code: Cemeteries and Crematoria            Positional Accuracy: Positioned to address or location</p>	A9NE (SE)	888	9	328477 675774
269	<p><b>Points of Interest - Public Infrastructure</b></p> <p>Name: Seafield Crematorium            Location: The Lodge Seafield Cemetery, Seafield Place, Edinburgh, EH6 7QP            Category: Infrastructure and Facilities            Class Code: Cemeteries and Crematoria            Positional Accuracy: Positioned to address or location</p>	A9NE (SE)	888	9	328478 675774
269	<p><b>Points of Interest - Public Infrastructure</b></p> <p>Name: Seafield Crematorium            Location: The Lodge Seafield Cemetery, Seafield Place, Edinburgh, EH6 7QP            Category: Infrastructure and Facilities            Class Code: Cemeteries and Crematoria            Positional Accuracy: Positioned to address or location</p>	A9NE (SE)	888	9	328478 675774
269	<p><b>Points of Interest - Public Infrastructure</b></p> <p>Name: Crematorium            Location: EH6            Category: Infrastructure and Facilities            Class Code: Cemeteries and Crematoria            Positional Accuracy: Positioned to address or location</p>	A9NE (SE)	888	9	328479 675776
270	<p><b>Points of Interest - Public Infrastructure</b></p> <p>Name: North Leith Burial Ground            Location: EH6            Category: Infrastructure and Facilities            Class Code: Cemeteries and Crematoria            Positional Accuracy: Positioned to an adjacent address or location</p>	A12NW (W)	895	9	326757 676502
270	<p><b>Points of Interest - Public Infrastructure</b></p> <p>Name: North Leith Burial Ground            Location: Not Supplied            Category: Infrastructure and Facilities            Class Code: Cemeteries and Crematoria            Positional Accuracy: Positioned to an adjacent address or location</p>	A12NW (W)	901	9	326748 676492
271	<p><b>Points of Interest - Recreational and Environmental</b></p> <p>Name: Play Area            Location: Not Supplied            Category: Recreational            Class Code: Playgrounds            Positional Accuracy: Positioned to an adjacent address or location</p>	A13NW (W)	214	9	327419 676342
271	<p><b>Points of Interest - Recreational and Environmental</b></p> <p>Name: Play Area            Location: Cadiz Street, EH6            Category: Recreational            Class Code: Playgrounds            Positional Accuracy: Positioned to an adjacent address or location</p>	A13NW (W)	219	9	327414 676342
272	<p><b>Points of Interest - Recreational and Environmental</b></p> <p>Name: Play Area            Location: EH6            Category: Recreational            Class Code: Playgrounds            Positional Accuracy: Positioned to an adjacent address or location</p>	A13SW (W)	279	9	327349 676241



Map ID	Details	Quadrant Reference (Compass Direction)	Estimated Distance From Site	Contact	NGR
273	<b>Points of Interest - Recreational and Environmental</b> Name: Playground Location: Duncan Place, EH6 Category: Recreational Class Code: Playgrounds Positional Accuracy: Positioned to address or location	A13SW (SW)	406	9	327368 675969
273	<b>Points of Interest - Recreational and Environmental</b> Name: Playground Location: Not Supplied Category: Recreational Class Code: Playgrounds Positional Accuracy: Positioned to an adjacent address or location	A13SW (SW)	410	9	327369 675963
273	<b>Points of Interest - Recreational and Environmental</b> Name: Playground Location: Not Supplied Category: Recreational Class Code: Playgrounds Positional Accuracy: Positioned to an adjacent address or location	A7NE (SW)	463	9	327337 675921
273	<b>Points of Interest - Recreational and Environmental</b> Name: Playground Location: Duncan Place, EH6 Category: Recreational Class Code: Playgrounds Positional Accuracy: Positioned to an adjacent address or location	A7NE (SW)	463	9	327335 675922
274	<b>Points of Interest - Recreational and Environmental</b> Name: Playground Location: Not Supplied Category: Recreational Class Code: Playgrounds Positional Accuracy: Positioned to an adjacent address or location	A12NE (W)	575	9	327052 676335
274	<b>Points of Interest - Recreational and Environmental</b> Name: Playground Location: Tolbooth Wynd, EH6 Category: Recreational Class Code: Playgrounds Positional Accuracy: Positioned to an adjacent address or location	A12NE (W)	575	9	327052 676334
275	<b>Points of Interest - Recreational and Environmental</b> Name: Play Area Location: Primrose Street, EH6 Category: Recreational Class Code: Playgrounds Positional Accuracy: Positioned to address or location	A8NW (S)	628	9	327463 675666
275	<b>Points of Interest - Recreational and Environmental</b> Name: Play Area Location: Not Supplied Category: Recreational Class Code: Playgrounds Positional Accuracy: Positioned to an adjacent address or location	A8NW (S)	630	9	327460 675665
276	<b>Points of Interest - Recreational and Environmental</b> Name: Playground Location: Sandport Street, EH6 Category: Recreational Class Code: Playgrounds Positional Accuracy: Positioned to address or location	A12NW (W)	730	9	326952 676568
276	<b>Points of Interest - Recreational and Environmental</b> Name: Playground Location: Not Supplied Category: Recreational Class Code: Playgrounds Positional Accuracy: Positioned to an adjacent address or location	A12NW (W)	731	9	326951 676567
277	<b>Points of Interest - Recreational and Environmental</b> Name: Playground Location: Henderson Gardens, EH6 Category: Recreational Class Code: Playgrounds Positional Accuracy: Positioned to address or location	A12SW (W)	800	9	326830 676192
277	<b>Points of Interest - Recreational and Environmental</b> Name: Playground Location: Not Supplied Category: Recreational Class Code: Playgrounds Positional Accuracy: Positioned to an adjacent address or location	A12SW (W)	808	9	326822 676193

Map ID	Details	Quadrant Reference (Compass Direction)	Estimated Distance From Site	Contact	NGR
278	<b>Points of Interest - Recreational and Environmental</b> Name: Playground Location: Not Supplied Category: Recreational Class Code: Playgrounds Positional Accuracy: Positioned to an adjacent address or location	A12NW (W)	827	9	326800 676342
279	<b>Points of Interest - Recreational and Environmental</b> Name: Playground Location: Not Supplied Category: Recreational Class Code: Playgrounds Positional Accuracy: Positioned to an adjacent address or location	A9SE (SE)	979	9	328401 675536
279	<b>Points of Interest - Recreational and Environmental</b> Name: Playground Location: Pirniefield Bank, EH6 Category: Recreational Class Code: Playgrounds Positional Accuracy: Positioned to an adjacent address or location	A9SE (SE)	980	9	328401 675535
280	<b>Points of Interest - Recreational and Environmental</b> Name: Play Area Location: EH6 Category: Recreational Class Code: Playgrounds Positional Accuracy: Positioned to an adjacent address or location	A11NE (W)	1000	9	326626 676327

Map ID	Details	Quadrant Reference (Compass Direction)	Estimated Distance From Site	Contact	NGR
281	<b>Ramsar Sites</b> Name: Firth Of Forth Multiple Areas: Y Total Area (m2): 63136750.480000004 Source: NatureScot Reference: 8424 Designation Date: 30th October 2001	A19SW (NE)	547	10	328130 676661
282	<b>Sites of Special Scientific Interest</b> Name: Firth Of Forth Multiple Areas: Y Total Area (m2): 74354756.61 Source: NatureScot Reference: 8163 Designation Details: Mixed Designation Date: 15th August 2000 Date Type: Designated	A19SW (NE)	542	10	328137 676647
283	<b>Special Protection Areas</b> Name: Firth Of Forth Multiple Areas: Y Total Area (m2): 63179337.63 Source: NatureScot Reference: 8499 Designation Date: 30th October 2001	A19SW (NE)	542	10	328137 676647
284	<b>Special Protection Areas</b> Name: Outer Firth Of Forth And St Andrews Bay Complex Multiple Areas: N Total Area (m2): 2720680904.99 Source: NatureScot Reference: 10478 Designation Date: Not Supplied	A19SW (NE)	743	10	328252 676813



Agency & Hydrological	Version	Update Cycle
<b>Contaminated Land Register Entries and Notices</b> Scottish Environment Protection Agency - Head Office City of Edinburgh Council East Lothian Council Fife Council - Regional Headquarters	June 2020 September 2017 September 2017 September 2017	Annually Annual Rolling Update Annual Rolling Update Annual Rolling Update
<b>Discharge Consents</b> Scottish Environment Protection Agency - East Region	April 2002	
<b>Enforcement and Prohibition Notices</b> Scottish Environment Protection Agency - East Region	March 2013	
<b>Integrated Pollution Controls</b> Scottish Environment Protection Agency - Head Office Scottish Environment Protection Agency - East Region	February 1998 March 2002	
<b>Local Authority Pollution Prevention and Controls</b> Scottish Environment Protection Agency - East Region	March 2002	Not Applicable
<b>Local Authority Pollution Prevention and Control Enforcements</b> Scottish Environment Protection Agency - East Region	June 2001	Variable
<b>Nearest Surface Water Feature</b> Ordnance Survey	July 2023	
<b>Prosecutions Relating to Authorised Processes</b> Scottish Environment Protection Agency - East Region	March 2013	
<b>Prosecutions Relating to Controlled Waters</b> Scottish Environment Protection Agency - East Region	March 2013	
<b>Registered Radioactive Substances</b> Scottish Environment Protection Agency - East Region Scottish Environment Protection Agency - Head Office	April 1996 January 1998	
<b>River Quality</b> Scottish Environment Protection Agency - East Region Scottish Environment Protection Agency - Head Office	December 1990 December 1990	Not Applicable Not Applicable
<b>Water Abstractions</b> Scottish Government - Agriculture, Environment and Fisheries Department	February 2004	
<b>Water Industry Act Referrals</b> Scottish Environment Protection Agency - East Region	April 1996	
<b>Groundwater Vulnerability</b> Scottish Environment Protection Agency - East Region Scottish Environment Protection Agency - Head Office	December 1995 December 1995	Not Applicable
<b>Drift Deposits</b> Scottish Environment Protection Agency - East Region Scottish Environment Protection Agency - Head Office	December 1995 December 1995	Not Applicable Not Applicable
<b>River Flood Data (Scotland)</b> Centre for Ecology and Hydrology	February 2013	Not Applicable
<b>OS Water Network Lines</b> Ordnance Survey	July 2023	Quarterly
<b>BGS Groundwater Flooding Susceptibility</b> British Geological Survey - National Geoscience Information Service	May 2013	As notified

Waste	Version	Update Cycle
<b>BGS Recorded Landfill Sites</b> British Geological Survey - National Geoscience Information Service	November 2002	As notified
<b>Integrated Pollution Control Registered Waste Sites</b> Scottish Environment Protection Agency - East Region Scottish Environment Protection Agency - Head Office	March 2002 March 2002	Not Applicable Not Applicable
<b>Local Authority Landfill Coverage</b> City of Edinburgh Council East Lothian Council Fife Council - Regional Headquarters	February 2003 February 2003 February 2003	Not Applicable Not Applicable Not Applicable
<b>Local Authority Recorded Landfill Sites</b> City of Edinburgh Council East Lothian Council Fife Council - Regional Headquarters	October 2018 October 2018 October 2018	
<b>Potentially Infilled Land (Non-Water)</b> Landmark Information Group Limited	December 1999	
<b>Potentially Infilled Land (Water)</b> Landmark Information Group Limited	December 1999	
<b>Registered Landfill Sites</b> Scottish Environment Protection Agency - East Region Scottish Environment Protection Agency - East Region - Alloa Office Scottish Environment Protection Agency - East Region - Arboath Office Scottish Environment Protection Agency - East Region - Galashiels Office Scottish Environment Protection Agency - East Region - Glenrothes Office Scottish Environment Protection Agency - East Region - Perth Office Scottish Environment Protection Agency - East Region - Stirling Office Scottish Environment Protection Agency - Head Office	March 2006 March 2006 March 2006 March 2006 March 2006 March 2006 March 2006 March 2006	Not Applicable Not Applicable Not Applicable Not Applicable Not Applicable Not Applicable Not Applicable Not Applicable
<b>Registered Waste Transfer Sites</b> Scottish Environment Protection Agency - East Region Scottish Environment Protection Agency - East Region - Alloa Office Scottish Environment Protection Agency - East Region - Arboath Office Scottish Environment Protection Agency - East Region - Galashiels Office Scottish Environment Protection Agency - East Region - Glenrothes Office Scottish Environment Protection Agency - East Region - Perth Office Scottish Environment Protection Agency - East Region - Stirling Office Scottish Environment Protection Agency - Head Office	April 2018 April 2018 April 2018 April 2018 April 2018 April 2018 April 2018 April 2018	
<b>Registered Waste Treatment or Disposal Sites</b> Scottish Environment Protection Agency - East Region Scottish Environment Protection Agency - East Region - Alloa Office Scottish Environment Protection Agency - East Region - Arboath Office Scottish Environment Protection Agency - East Region - Galashiels Office Scottish Environment Protection Agency - East Region - Glenrothes Office Scottish Environment Protection Agency - East Region - Perth Office Scottish Environment Protection Agency - East Region - Stirling Office Scottish Environment Protection Agency - Head Office	June 2015 June 2015 June 2015 June 2015 June 2015 June 2015 June 2015 June 2015	




Hazardous Substances	Version	Update Cycle
<b>Control of Major Accident Hazards Sites (COMAH)</b> Health and Safety Executive	March 2023	Bi-Annually
<b>Explosive Sites</b> Health and Safety Executive	March 2017	
<b>Notification of Installations Handling Hazardous Substances (NIHHS)</b> Health and Safety Executive	August 2001	
<b>Planning Hazardous Substance Enforcements</b> East Lothian Council - Planning Department Fife Council - Area Planning Office (West Area) City of Edinburgh Council - City Development Department Fife Council - Regional Headquarters Fife Council - Area Planning Office (East Area) Fife Council - Area Planning Office (Central Area)	April 2023 August 2006 February 2016 January 2016 June 2005 March 2023	Variable Variable Variable Annual Rolling Update Variable Variable
<b>Planning Hazardous Substance Consents</b> City of Edinburgh Council - City Development Department East Lothian Council - Planning Department Fife Council - Regional Headquarters Fife Council - Area Planning Office (Central Area)	February 2016 February 2016 January 2016 January 2016	Variable Variable Annual Rolling Update Variable
Geological	Version	Update Cycle
<b>BGS 1:625,000 Solid Geology</b> British Geological Survey - National Geoscience Information Service	January 2009	As notified
<b>BGS Estimated Soil Chemistry</b> British Geological Survey - National Geoscience Information Service	December 2015	As notified
<b>BGS Recorded Mineral Sites</b> British Geological Survey - National Geoscience Information Service	June 2023	Bi-Annually
<b>CBSCB Compensation District</b> Cheshire Brine Subsidence Compensation Board (CBSCB) Cheshire Brine Subsidence Compensation Board (CBSCB)	August 2011 November 2020	As notified
<b>Coal Mining Affected Areas</b> The Coal Authority - Property Searches	February 2023	Annual Rolling Update
<b>Mining Instability</b> Ove Arup & Partners	June 1998	Not Applicable
<b>Non Coal Mining Areas of Great Britain</b> British Geological Survey - National Geoscience Information Service	May 2015	Not Applicable
<b>Potential for Collapsible Ground Stability Hazards</b> British Geological Survey - National Geoscience Information Service	April 2020	As notified
<b>Potential for Compressible Ground Stability Hazards</b> British Geological Survey - National Geoscience Information Service	January 2019	As notified
<b>Potential for Ground Dissolution Stability Hazards</b> British Geological Survey - National Geoscience Information Service	January 2019	As notified
<b>Potential for Landslide Ground Stability Hazards</b> British Geological Survey - National Geoscience Information Service	January 2019	As notified
<b>Potential for Running Sand Ground Stability Hazards</b> British Geological Survey - National Geoscience Information Service	January 2019	As notified
<b>Potential for Shrinking or Swelling Clay Ground Stability Hazards</b> British Geological Survey - National Geoscience Information Service	January 2019	As notified
<b>Radon Potential - Radon Affected Areas</b> British Geological Survey - National Geoscience Information Service	September 2022	Annually
<b>Radon Potential - Radon Protection Measures</b> British Geological Survey - National Geoscience Information Service	September 2022	Annually



Industrial Land Use	Version	Update Cycle
<b>Contemporary Trade Directory Entries</b> Thomson Directories	July 2023	Quarterly
<b>Fuel Station Entries</b> Catalist Ltd - Experian	June 2023	Quarterly
<b>Gas Pipelines</b> National Grid	October 2021	Bi-Annually
<b>Points of Interest - Commercial Services</b> PointX	September 2023	Quarterly
<b>Points of Interest - Education and Health</b> PointX	September 2023	Quarterly
<b>Points of Interest - Manufacturing and Production</b> PointX	September 2023	Quarterly
<b>Points of Interest - Public Infrastructure</b> PointX	September 2023	Quarterly
<b>Points of Interest - Recreational and Environmental</b> PointX	September 2023	Quarterly

<b>Sensitive Land Use</b>	<b>Version</b>	<b>Update Cycle</b>
<b>Ancient Woodland</b> NatureScot	April 2023	Bi-Annually
<b>Areas of Adopted Green Belt</b> City of Edinburgh Council East Lothian Council Fife Council - Regional Headquarters	August 2023 August 2023 August 2023	Quarterly Quarterly Quarterly
<b>Areas of Unadopted Green Belt</b> City of Edinburgh Council East Lothian Council Fife Council - Regional Headquarters	August 2023 August 2023 August 2023	Quarterly Quarterly Quarterly
<b>Environmentally Sensitive Areas</b> Scottish Government	August 2023	
<b>Forest Parks</b> Forestry Commission	May 2023	Not Applicable
<b>Local Nature Reserves</b> City of Edinburgh Council East Lothian Council Fife Council - Regional Headquarters	August 2023 August 2023 August 2023	Bi-Annually Bi-Annually Bi-Annually
<b>Marine Nature Reserves</b> NatureScot	April 2023	Bi-Annually
<b>National Nature Reserves</b> NatureScot	August 2023	Bi-Annually
<b>National Parks</b> Scottish Government	February 2018	Bi-Annually
<b>National Scenic Areas</b> Scottish Government	April 2023	Bi-Annually
<b>Nitrate Vulnerable Zones</b> Scottish Government	March 2023	Annually
<b>Ramsar Sites</b> NatureScot	March 2023	Bi-Annually
<b>Sites of Special Scientific Interest</b> NatureScot	March 2023	Bi-Annually
<b>Special Areas of Conservation</b> NatureScot	April 2023	Bi-Annually
<b>Special Protection Areas</b> NatureScot	April 2023	Bi-Annually
<b>World Heritage Sites</b> Historic Environment Scotland	April 2023	Bi-Annually

A selection of organisations who provide data within this report

Data Supplier	Data Supplier Logo
Ordnance Survey	
Environment Agency	
Scottish Environment Protection Agency	
The Coal Authority	
British Geological Survey	 <b>British Geological Survey</b> NATURAL ENVIRONMENT RESEARCH COUNCIL
Centre for Ecology and Hydrology	 <b>Centre for Ecology &amp; Hydrology</b> NATURAL ENVIRONMENT RESEARCH COUNCIL
Natural Resources Wales	 Cyfoeth Naturiol Cymru Natural Resources Wales
Scottish Natural Heritage	
Natural England	
Public Health England	
Ove Arup	
Stantec UK Ltd	



Contact	Name and Address	Contact Details
1	<b>British Geological Survey - Enquiry Service</b> British Geological Survey, Environmental Science Centre, Keyworth, Nottingham, Nottinghamshire, NG12 5GG	Telephone: 0115 936 3143 Fax: 0115 936 3276 Email: enquiries@bgs.ac.uk Website: www.bgs.ac.uk
2	<b>Scottish Environment Protection Agency - East Region</b> Clearwater House, Heriot Watt Research Park, Avenue North, Riccarton, Edinburgh, Midlothian, EH14 4AP	Telephone: 0131 449 7296 Fax: 0131 449 7277
3	<b>Scottish Environment Protection Agency - Head Office</b> Erskine Court, The Castle Business Park, Stirling, Stirlingshire, FK9 4TR	Telephone: 01786 457700 Fax: 01786 446885
4	<b>Centre for Ecology and Hydrology</b> Maclean Building, Crowmarsh Gifford, WALLINGFORD, Oxfordshire, OX10 8BB	Telephone: 01491 838800 Fax: 01491 692424
5	<b>Ordnance Survey</b> Adanac Drive, Southampton, Hampshire, SO16 0AS	Telephone: 03456 05 05 05 Email: customerservices@ordnancesurvey.co.uk Website: www.ordnancesurvey.gov.uk
6	<b>City of Edinburgh Council</b> Council Headquarters, Wellington Court, 10 Waterloo Place, Edinburgh, EH1 3EG	Telephone: 0131 200 2000 Email: council.info@edinburgh.gov.uk Website: www.edinburgh.gov.uk
7	<b>Health and Safety Executive</b> 5S.2 Redgrave Court, Merton Road, Bootle, L20 7HS	Website: www.hse.gov.uk
8	<b>City of Edinburgh Council - City Development Department</b> 1 Cockburn Street, Edinburgh, EH1 1BJ	Telephone: 0131 529 3595 Website: www.edinburgh.gov.uk
9	<b>PointX</b> 7 Abbey Court, Eagle Way, Sowton, Exeter, Devon, EX2 7HY	Website: www.pointx.co.uk
10	<b>NatureScot</b> Great Glen House, Leachkin Road, Inverness, IV3 8NW	Telephone: 01463 725000 Email: enquiries@nature.scot Website: www.nature.scot
11	<b>Landmark Information Group Limited</b> Imperium, Imperial Way, Reading, Berkshire, RG2 0TD	Telephone: 0844 844 9966 Fax: 0844 844 9951 Email: helpdesk@landmark.co.uk Website: www.landmark.co.uk
-	<b>Public Health England - Radon Survey, Centre for Radiation, Chemical and Environmental Hazards</b> Chilton, Didcot, Oxfordshire, OX11 0RQ	Telephone: 01235 822622 Fax: 01235 833891 Email: radon@phe.gov.uk Website: www.ukradon.org
-	<b>Landmark Information Group Limited</b> Imperium, Imperial Way, Reading, Berkshire, RG2 0TD	Telephone: 0844 844 9952 Fax: 0844 844 9951 Email: customerservices@landmarkinfo.co.uk Website: www.landmarkinfo.co.uk

Please note that the Environment Agency / Natural Resources Wales / SEPA have a charging policy in place for enquiries.