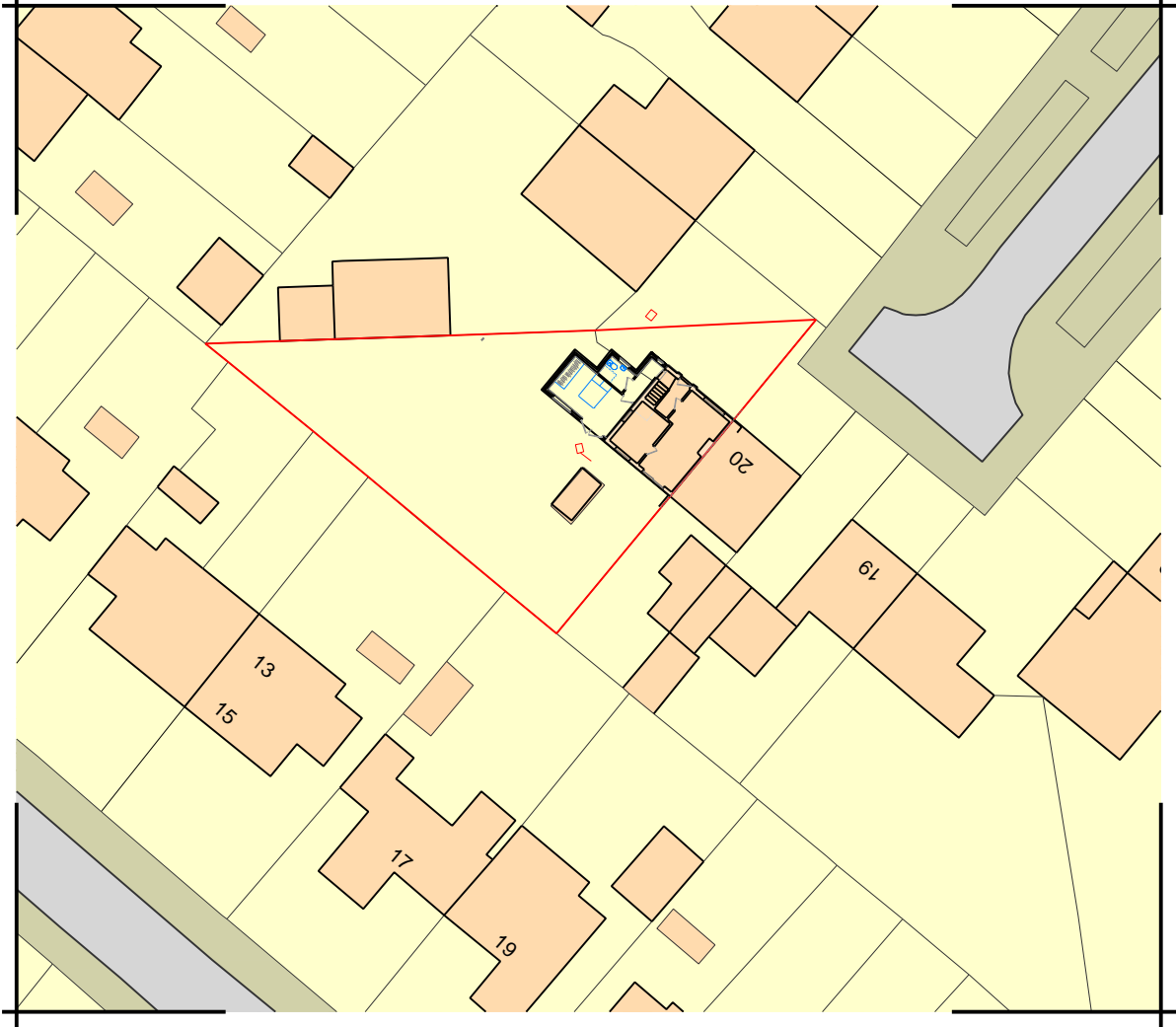
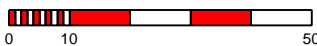
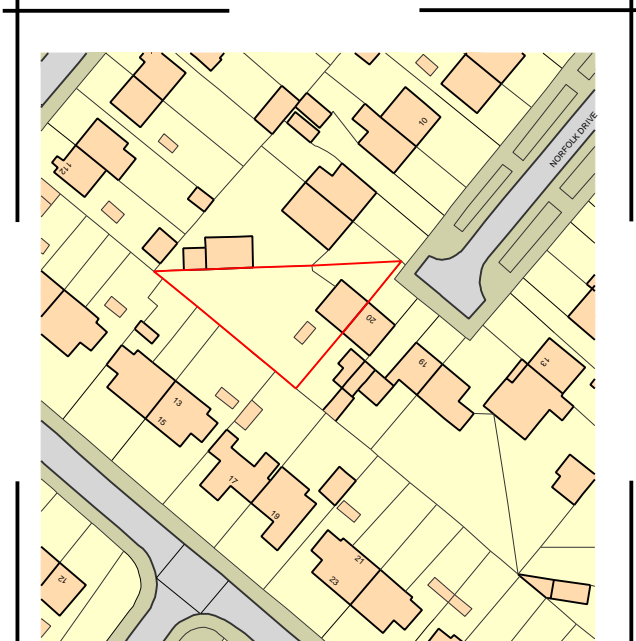


1:500




1:500 SCALE 0 5 10 25 METRES

1:1250



1:1250 SCALE 0 10 50 METRES

(c) Crown Copyright and Database Rights 2023 OS 1



REVISION

**BETA PLAN** LTD  
 21 MILESTONE DRIVE, HAGELY, DY9 0LP



PROJECT  
 SIDE EXTENSION

ADDRESS  
 18 NORFOLK ROAD  
 WEDNESBURY  
 WS10 0SW

REF  
 18ND/  
**0922/01**

REVISION

NAME  
 BLOCK & LOCATION PLAN

DATE  
 OCT23

DRAWN  
 SRB

SCALE  
 1:1250  
 1:500

These drawings are produced to obtain planning and building regulations approval only and copywrite of the designer, all dimension to be checked on site.