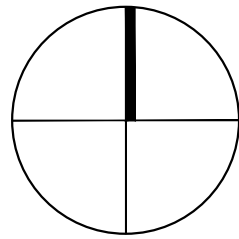
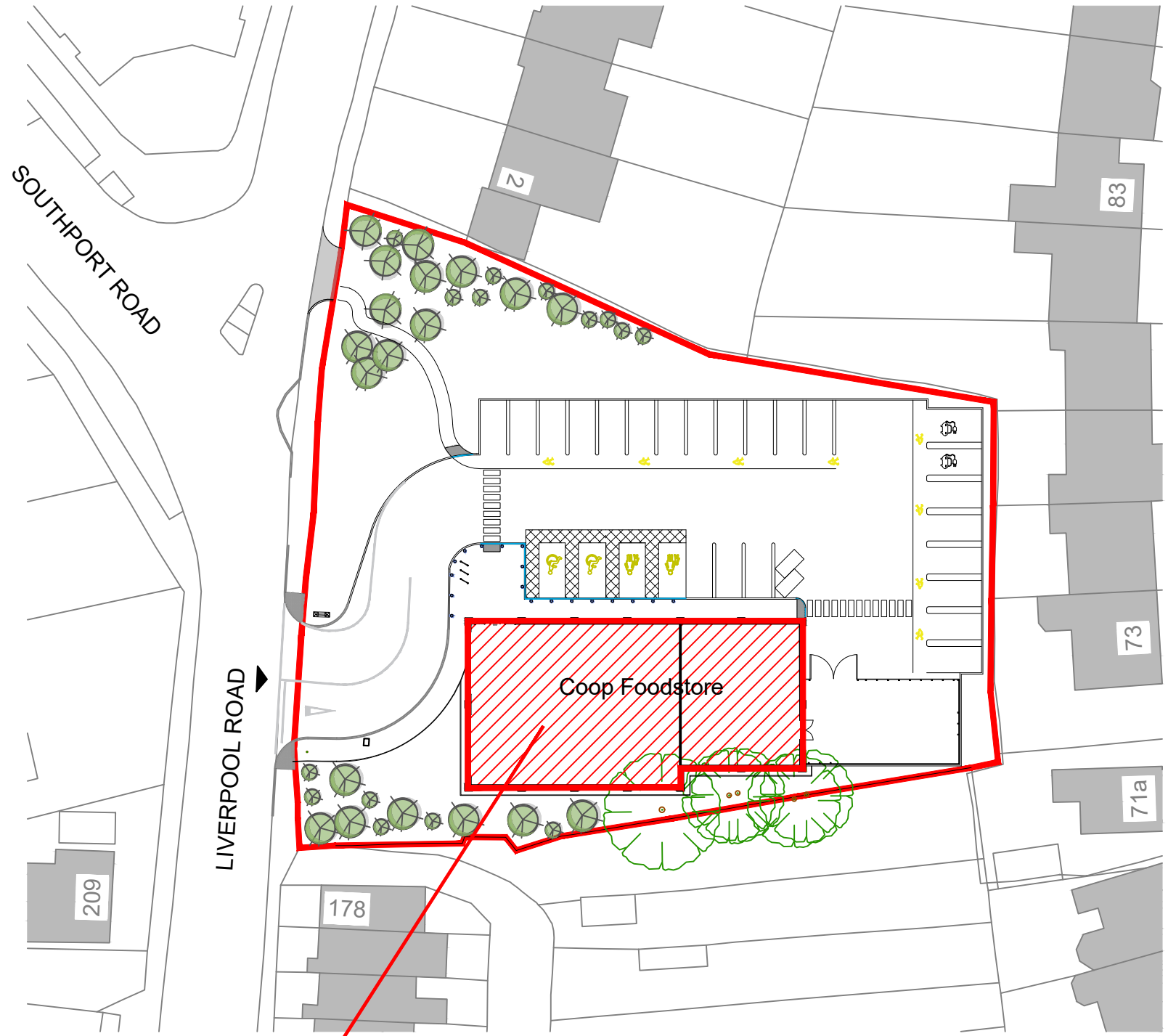
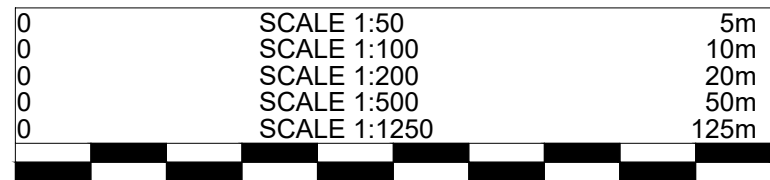


Ordnance Survey, (c) Crown Copyright 2022.
All rights reserved. Licence number 100022432

2 LOCATION PLAN
1:1250



ASSUMED
BOUNDARY LINE



1 BLOCK PLAN
1:500

Area of
Development



PLANNING

LEEDS

4th Floor, 10 South Parade, Leeds, LS1 5QS.
T: 0113 244 6931 www.darntonb3.com

CLIENT
Central England Cooperative

PROJECT
Methodist Church, 180 Liverpool Road, Maghull. L31 2HP

TITLE
Block and Location Plan

CREATION DATE	SCALE @ A3	DRN	CHK	STATUS
February 2023	1:500 / 1250	sn	RS	
SHEET NO.	REVISION			
16091-DB3-B01-00-DR-A-90-003	P02			
PROJECT NO ORIGINATOR ZONE LEVEL TYPE ROLE NUMBER				

REV	DATE	DESCRIPTION	DR	CH
P02	06.06.23	Planning Submission	rs	TC
P01	18.04.23	Updated to latest site layout	sn	RS
P00	09.09.22	Planning Issue	rs	TC

© COPYRIGHT: ALL RIGHTS RESERVED.

THIS DRAWING MUST BE READ IN CONJUNCTION WITH ALL OTHER RELEVANT DRAWINGS AND INFORMATION. ANY DISCREPANCIES MUST BE REPORTED TO DARNTONB3 IMMEDIATELY. THE DRAWING OR INFORMATION MUST NOT BE USED FOR CONSTRUCTION UNLESS EXPRESSLY ISSUED FOR CONSTRUCTION.

DO NOT SCALE FROM THIS DRAWING. USE DISPLAYED DIMENSIONS.