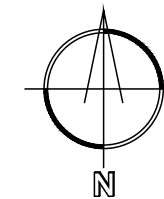


**LOCATION PLAN** 1:1250

ORNANCE SURVEY LICENCE NUMBER 100053143



**BLOCK PLAN** 1:500

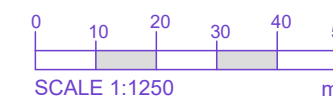
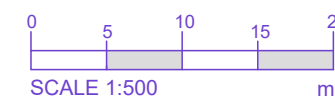


REV:    DATE:    DESCRIPTION:  
 DO NOT SCALE THESE DRAWINGS. USE WRITTEN DIMENSIONS ONLY.  
 ALL DIMENSIONS TO BE CHECKED ON SITE PRIOR TO COMMENCEMENT OF WORK.



**LOCATION & BLOCK PLAN**

**SPRINGHILL FARM  
 WEST COMMON  
 SO45 1XL**



DATE: OCT 23	SCALE @ A3: 1:500, 1:1250
DRAWING NO. <b>490.20</b>	REVISION