







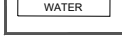

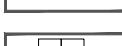



KEY:

-  Red Line Boundary
-  Fence
-  BESS
-  MV Skid
-  Access Track
-  33kV Substation Bay
-  132-400kV Substation
-  15m Woodland Buffer
-  Water Container
-  Storage Container
-  Office Container
-  Parking



DATE: 31/10/2023

PROJECT TITLE:  
Enderby

DRAWING TITLE:  
Layout Plan

DRAWING VERSION NUMBER:  
ENG4

SCALE: 1:5000

PAGE SIZE: A3

DRAWN BY: DD

APPROVED BY: HB