










# Flood map for planning

Your reference  
<Unspecified>

Location (easting/northing)  
507231/358060

Scale  
1:2500

Created  
8 Nov 2023 11:45

-  Selected area
-  Flood zone 3
-  Flood zone 2
-  Flood zone 1
-  Flood defence
-  Main river
-  Water storage area



RECEIVED  
 NORTH KESTEVEN DISTRICT COUNCIL  
 - 9 NOV 2023

