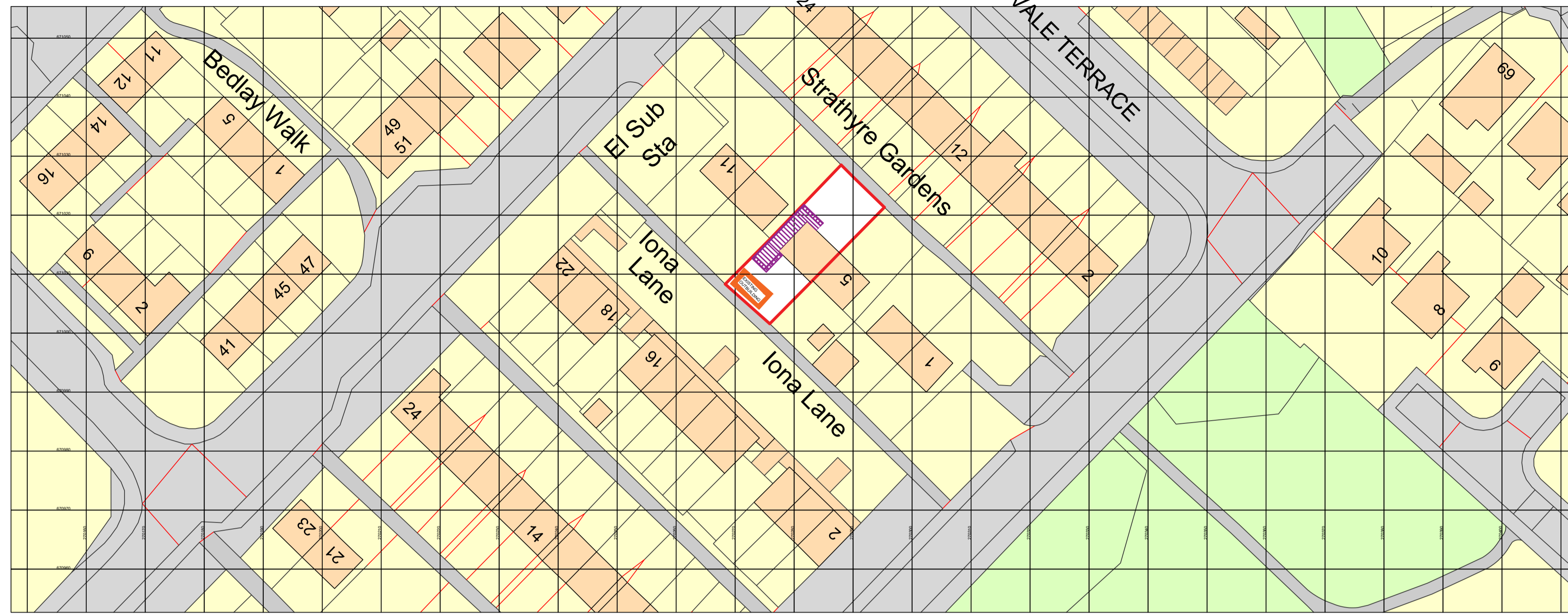
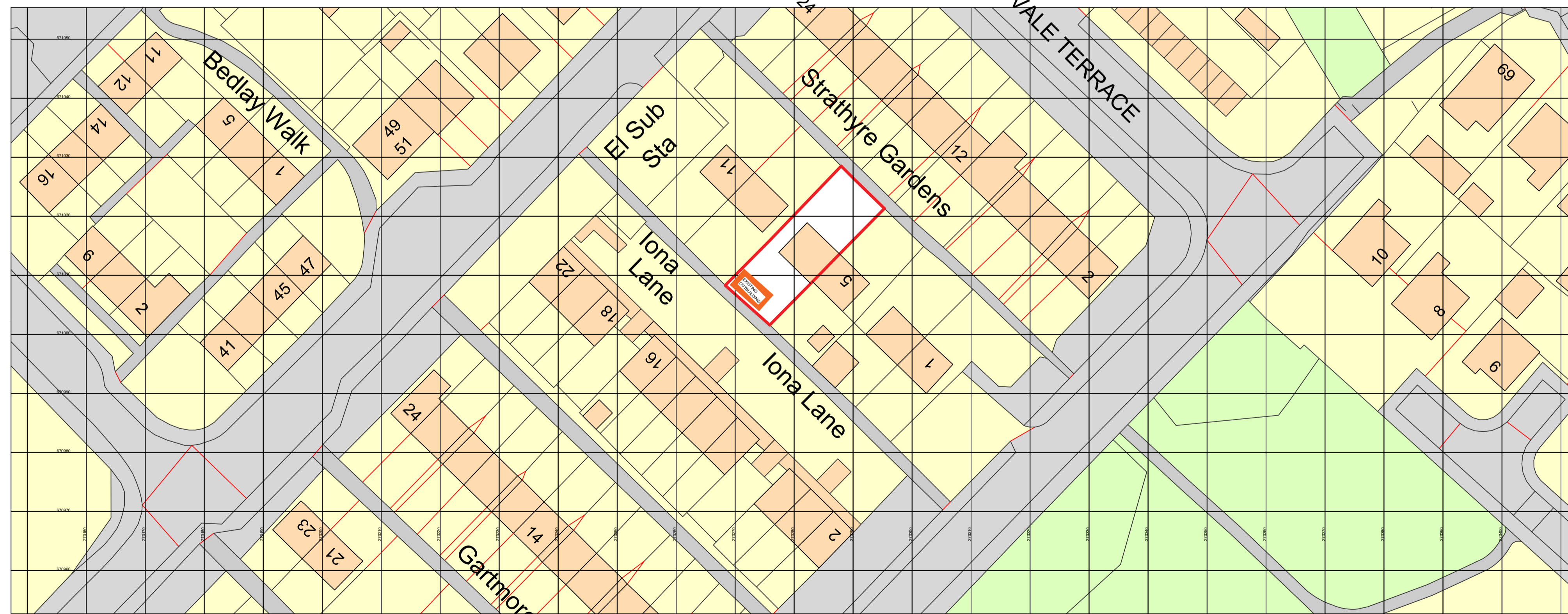


PROPOSED BLOCK PLAN
SCALE 1:500



Ordnance Survey, (c) Crown Copyright 2023. All rights reserved. Licence number 100022432

EXISTING BLOCK PLAN
SCALE 1:500



Ordnance Survey, (c) Crown Copyright 2023. All rights reserved. Licence number 100022432

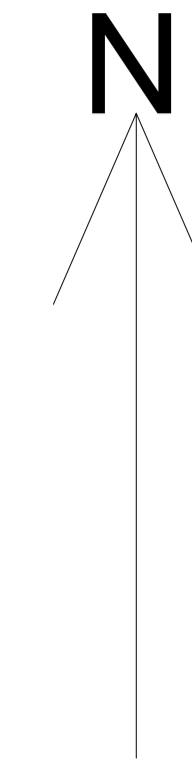
THIS DRAWING IS THE PROPERTY OF OBG LTD. COPYRIGHT IS RESERVED BY THEM AND THE DRAWING IS ISSUED ON THE CONDITION THAT IT IS NOT COPIED, REPRODUCED, RETAINED, OR DISCLOSED TO ANY UNAUTHORIZED PERSON, EITHER WHOLLY OR IN PART WITHOUT THE CONSENT IN WRITING OF OBG LTD.

N.B. ANY VARIATIONS BETWEEN STATED DIMENSIONS AND SITE DIMENSIONS SHOULD BE REPORTED TO THE SURVEYOR PRIOR TO WORK BEING CARRIED OUT

REFER TO STRUCTURAL SPECIFICATION FOR CONSTRUCTION NOTES AND MATERIAL SPECIFICATIONS

HOLDING DOWN BRACKETS INSTALLED MAX 2000 C/C X2 ON FRONT ELEVATION JUNCTIONS

PURPLE - PROPOSED
ORANGE - EXISTING



A	31.10.23	SER SUBMISSION	SD
Ref	Date	Revision	By
	09.08.23	First Issue	SD

Client:
JOE HAMILTON
7 STRATHYRE GARDENS
MODDIESBURN
G69 0ET

Project:
KAI

Title:
Job No. 0000 - JOE HAMILTON

Drawing No:	Rev:	Scale:
0371-007	A	VAR

Date:	Drawn by:	Checked by:
09.08.23	SD	TM

272 LANGMUIR ROAD, GLASGOW, G69 7RR
T: 0141 896 0272
E mail: david@outdoorbuildinggroup.co.uk
Web: www.outdoorbuildinggroup.co.uk

