
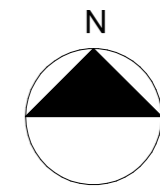
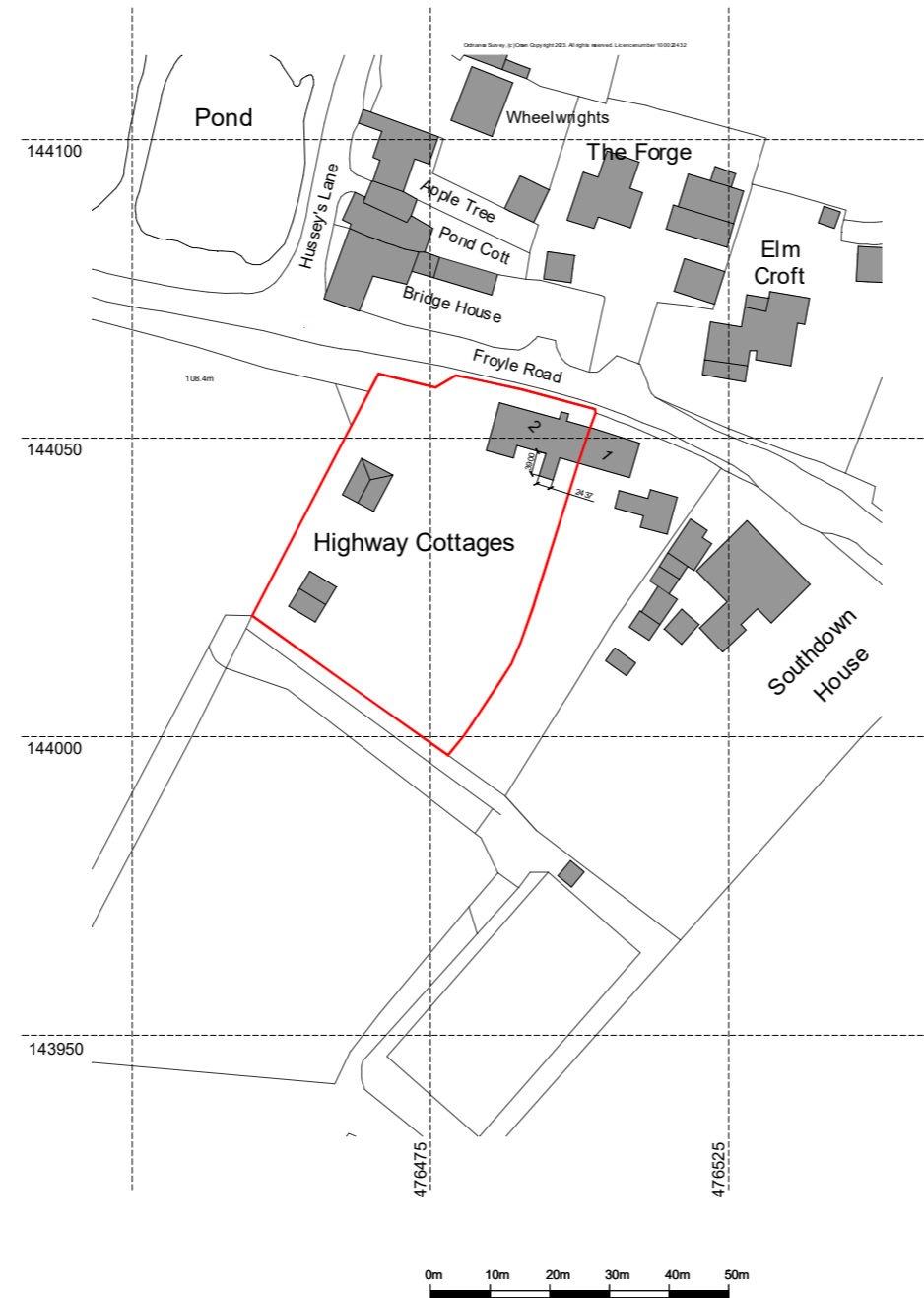


Key:  
 Application boundary (0.291 hectares)



Rev	description	date	by	ch
-----	-------------	------	----	----

Project  
**2 Highway Cottages**  
 Lower Froyle, GU34 4NA

Scale	Date	Drawn
1:1250@A3	01/11/23	MH

Drawing Title  
**Site Location Plan**

Status  
 Planning

Drawing No.	Rev
23220 - P101	-



MJH Architects, 4 Rockwood, Alton, Hants, GU342LD  
 T.01420 544501 www.mjharchitects.co.uk

Notes  
 This drawing is © copyright of MJH Architects.  
 This drawing is to be used in conjunction with all consultant's drawings, details and specifications.  
 All dimensions to be checked on site prior to commencement of building work.  
 Scale for planning purposes only.  
 Any discrepancies to be reported to the architect prior to implementation.