

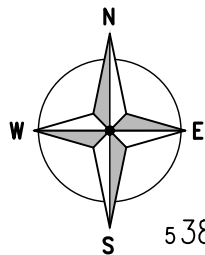
**SITE LOCATION**  
(Scale 1:50000)

Ordnance Survey map extract based upon Landranger map series with the permission of the controller of Her Majesty's Stationery Office Licence No. 100022432 Crown copyright.



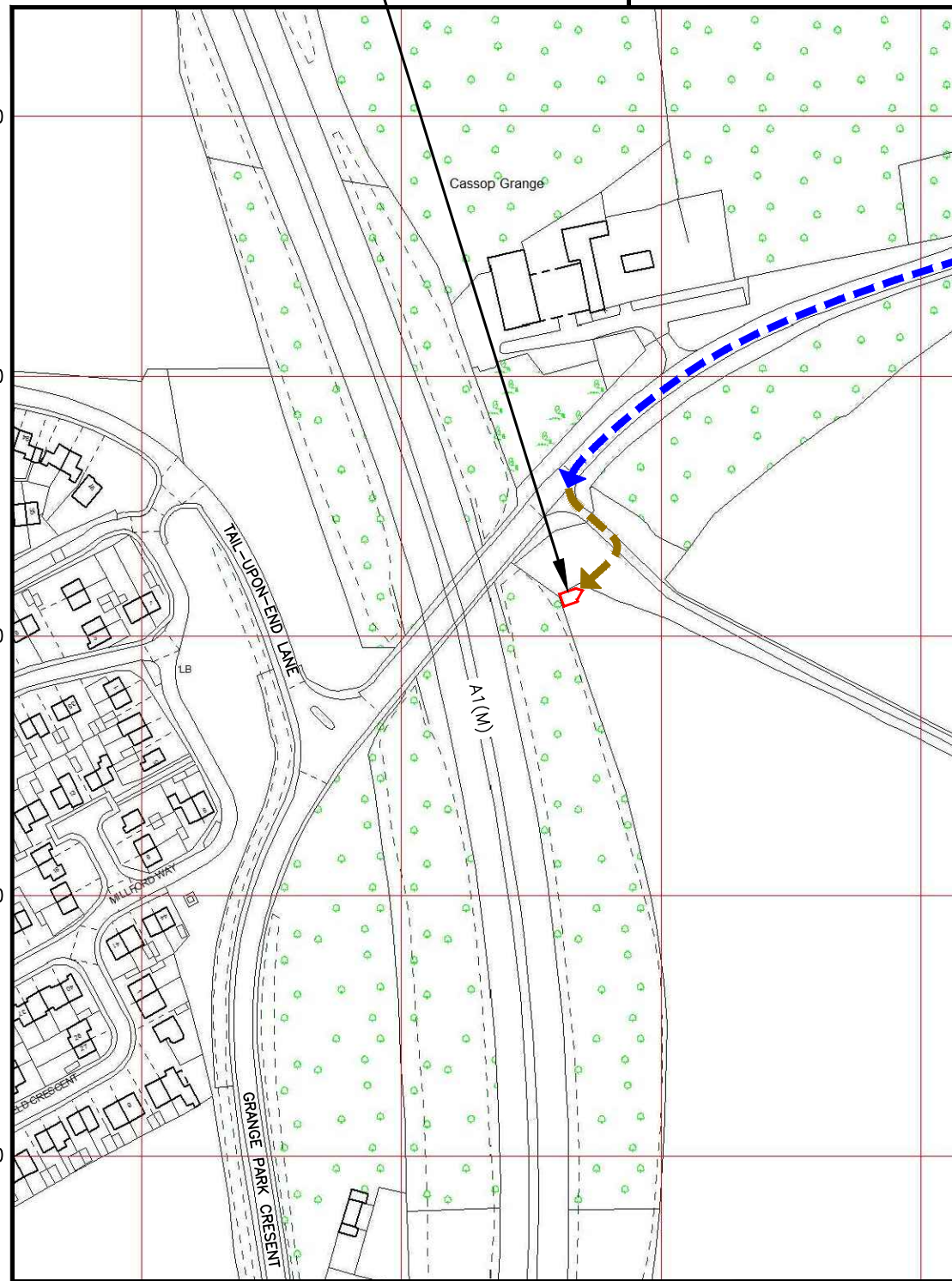
**SITE PHOTOGRAPH**

The drawings comply with VM02 Standard ICNIRP guidelines.  
Designed in accordance with CORNERSTONE document: SDN0008 v5.1

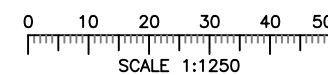


**SITE LOCATION**

5388.00  
5387.00  
5386.00  
5385.00  
5384.00



= Right of Access  
 = Public Access Route



**DETAILED SITE LOCATION**  
(Scale 1:1250)

Based upon Ordnance Survey map extract with the permission of the Controller of Her Majesty's Stationery Office. Crown copyright. Licence No. 100022432

ALL DIMENSIONS ARE IN mm UNLESS NOTED OTHERWISE

N.G.R E: 431367 N: 538613

**DIRECTIONS TO SITE:**  
TRAVELLING ON THE A1(M), EXIT AT JCT. 61 AND FOLLOW SIGNS FOR THE A668 FOR PETERLEE.  
AT NEXT ROUNDABOUT TAKE THE FIRST EXIT ONTO THE A688 FOR PETERLEE.  
CONTINUE FOR APPROX. 2.0km, THEN AT NEXT ROUNDABOUT TAKE THE FIRST EXIT HEADING FOR BOWBURN.  
CONTINUE FOR APPROX. 0.75km. ENTRANCE TO HEUGH HALL FARM IS ON THE LEFT JUST BEFORE ROAD PASSES OVER THE A1(M).  
SITE IS VISABLE IN FIELD ON THE LEFT.

A	Issued for Approval	A.P	P.M	06.06.23
REV	MODIFICATION	BY	CH	DATE

Unit E, Madison Place, Northampton Road,  
Manchester, M40 5AG  
Tel: 0161 785 4500  
Fax: 0161 785 4501  
Web: www.clarke-telecom.com

Cell Name	Opt.
HEUGH HALL FARM	-

Cell ID No

CORNERSTONE		
108856_22	N/A	073818

Site Address / Contact Details

HEUGH HALL FARM  
BOWBURN  
DURHAM  
COUNTY DURHAM  
DH6 5NJ

Drawing Title: SITE LOCATION MAPS

Purpose of issue: PLANNING

Drawing Number: 100

Surveyed By: S.S.H Original Sheet Size: A3

Drawn: A.P	Date: 06.06.23	Checked: P.M	Date: 06.06.23	Dwg Rev: B
------------	----------------	--------------	----------------	------------