






Refuse and recycling collection point

Existing vehicular access to be retained

Trees to be felled 

Trees to be retained 

Existing building to be demolished 

For indicative purposes only

Do not scale except for planning & building regulations purposes

Licence number 100046766

Mark Leedale Planning
Chartered Town Planning Consultants

57 Abbey Street,
Farnham,
Surrey GU9 7RJ
01252 718855
markleedale@hotmail.com

Revision notes:
A
B
C

Client:
Ms S Foreman & B Corfield Esq.

Location:
Land at Old Potbridge Road, Winchfield RG27 8BT

Drawing title:
Indicative site plan

Scale:
1:500@A3

Date:
November 2023

Drawing number:
MLP/03A

Indicative siting of dwelling outside of RPA's and felling category C trees only - see tree constraints plan & table

