





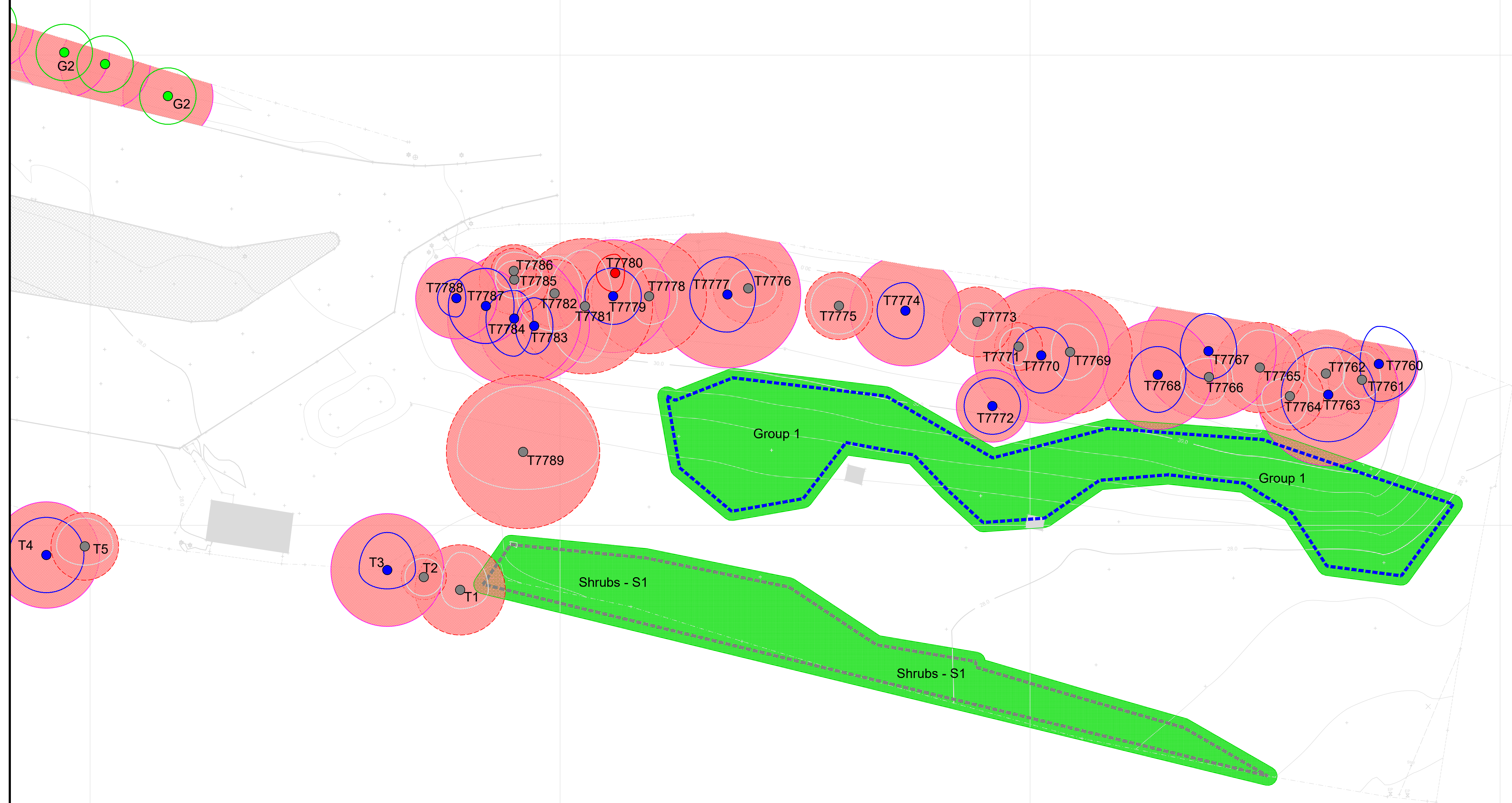


Tree Constraints Plan showing tree categories and root protection zones.

BS5837:2012 Tree Categories

-  **Category A**
Trees of high quality with an estimated remaining life expectancy of at least 40 years. Groups shown as hatched shapes.
-  **Category B**
Trees of moderate quality with an estimated remaining life expectancy of at least 20 years. Groups shown as hatched shapes.
-  **Category C**
Trees of low quality with an estimated remaining life expectancy of at least 10 years, or young trees with a stem diameter below 150 mm. Groups shown as hatched shapes.
-  **Category U**
Those in such a condition that they cannot realistically be retained as living trees in the context of the current land use for longer than 10 years. Groups shown as hatched shapes.
-  **BS 5837:2012 Root Protection Area**
-  **Tree**
Showing Canopy extents, category colour and tag number



Title: **Proposed Campsite North Kessock A9**
Tree Constraints Plan

Client: HRI Munro Architecture 62 Academy Street Inverness IV1 1LP	Drawing No: 1157-TCP
Scale: 1:250	Surveyed by: LCM
Date: 14th January 2020	Checked by: EH
ACAD File No: 1157-TCP.DWG	Sheet: 3 of 3
Grid Used: Local Based on OS	Level Datum Used: Ordnance (GPS)

