


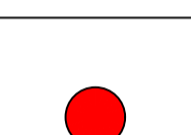

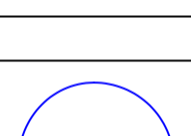


### Tree Constraints Plan showing tree categories and root protection zones.

- BS5837:2012 Tree Categories**
- 
**Category A**  
 Trees of high quality with an estimated remaining life expectancy of at least 40 years. Groups shown as hatched shapes.
  - 
**Category B**  
 Trees of moderate quality with an estimated remaining life expectancy of at least 20 years. Groups shown as hatched shapes.
  - 
**Category C**  
 Trees of low quality with an estimated remaining life expectancy of at least 10 years, or young trees with a stem diameter below 150 mm. Groups shown as hatched shapes.
  - 
**Category U**  
 Those in such a condition that they cannot realistically be retained as living trees in the context of the current land use for longer than 10 years. Groups shown as hatched shapes.
  - 
**BS 5837:2012 Root Protection Area**
  - 
**Tree**  
 Showing Canopy extents, category colour and tag number

**Proposed Campsite North Kessock A9**  
**Tree Constraints Plan**

Client: HRI Munro Architecture 62 Academy Street Inverness IV1 1LP	Drawing No: <b>1157-TCP</b>
Scale: <b>1:250</b>	Surveyed by: LCM
Date: 14th January 2020	Checked by: EH
ACAD File No: 1157-TCP.DWG	Sheet: 1 of 3
Grid Used: Local Based on OS	Level Datum Used: Ordnance (GPS)

