

Map ID	Details	Quadrant Reference (Compass Direction)	Estimated Distance From Site	Contact	NGR
	BGS Groundwater Flooding Susceptibility Flooding Type: Limited Potential for Groundwater Flooding to Occur	A13NW (NW)	0	1	523075 225491
	BGS Groundwater Flooding Susceptibility Flooding Type: Limited Potential for Groundwater Flooding to Occur	A8NW (S)	441	1	523075 225000
1	Discharge Consents Operator: Thames Water Utilities Ltd Property Type: PUMPING STATION ON SEWERAGE NETWORK (WATER COMPANY) Location: Meadway (Technical Park) Authority: Environment Agency, Thames Region Catchment Area: Not Supplied Reference: Temp.1493 Permit Version: 2 Effective Date: 3rd September 2010 Issued Date: 3rd September 2010 Revocation Date: 19th August 2014 Discharge Type: Sewage Discharges - Pumping Station - Water Company Discharge: Freshwater Stream/River Environment: Receiving Water: Stevenage Brook Status: Surrendered under EPR 2010 Positional Accuracy: Located by supplier to within 100m	A7SE (SW)	754	2	522700 224800
1	Discharge Consents Operator: Thames Water Utilities Ltd Property Type: PUMPING STATION ON SEWERAGE NETWORK (WATER COMPANY) Location: Meadway (Technical Park) Authority: Environment Agency, Thames Region Catchment Area: Not Supplied Reference: Temp.1493 Permit Version: 1 Effective Date: 2nd November 1989 Issued Date: 2nd November 1989 Revocation Date: 2nd September 2010 Discharge Type: Sewage Discharges - Pumping Station - Water Company Discharge: Freshwater Stream/River Environment: Receiving Water: Stevenage Brook Status: Temporary Consents (Water Act 1989, Section 113) Positional Accuracy: Located by supplier to within 100m	A7SE (SW)	754	2	522700 224800
2	Integrated Pollution Controls Name: Glaxosmithkline Research And Development Ltd Location: Environmental Protection Unit, Medicines Research Centre, Gunnels Wood Road, Stevenage, Hertfordshire, Sg1 2ny Authority: Environment Agency, Thames Region Permit Reference: Bu1059 Dated: Not Supplied Process Type: IPC minor (non-substantial) variation to previous variation Description: 1.3 A (A) Combustion processes within the Fuel & Power Industry Status: Application has met the requirements for authorisation (but not yet authorised) Positional Accuracy: Manually positioned to the road within the address or location	A8SW (S)	943	2	522762 224559
3	Local Authority Pollution Prevention and Controls Name: Hyland Motors Location: Orchard Road, Stevenage, Hertfordshire, SG1 3HE Authority: Stevenage Borough Council, Environmental Health Department Permit Reference: EPR-WOB-08 Dated: 10th March 2004 Process Type: Local Authority Air Pollution Control Description: PG1/1Waste oil burners, less than 0.4MW net rated thermal input Status: Authorised Positional Accuracy: Manually positioned to the address or location	A13SW (W)	53	3	523003 225481
3	Local Authority Pollution Prevention and Controls Name: Ntm Location: Orchard Road, Stevenage, SG1 3HE Authority: Stevenage Borough Council, Environmental Health Department Permit Reference: EPR-WOB-06 Dated: 11th September 2007 Process Type: Local Authority Air Pollution Control Description: PG1/1Waste oil burners, less than 0.4MW net rated thermal input Status: Authorised Positional Accuracy: Located by supplier to within 10m	A13SW (W)	55	3	522998 225488

Map ID	Details	Quadrant Reference (Compass Direction)	Estimated Distance From Site	Contact	NGR
4	<p>Local Authority Pollution Prevention and Controls</p> <p>Name: Ralph Game Service Station Location: Primett Road, STEVENAGE, Hertfordshire, SG1 3EE Authority: Stevenage Borough Council, Environmental Health Department Permit Reference: EPR-VR-16 Dated: Not Supplied Process Type: Local Authority Air Pollution Control Description: PG1/14 Petrol filling station Status: Not Supplied Positional Accuracy: Manually positioned to the address or location</p>	A8NE (S)	636	3	523325 224848
5	<p>Local Authority Pollution Prevention and Controls</p> <p>Name: Esso Service Station Location: Lytton Way, STEVENAGE, Hertfordshire, SG1 1 Authority: Stevenage Borough Council, Environmental Health Department Permit Reference: EPR-VR-17 Dated: Not Supplied Process Type: Local Authority Air Pollution Control Description: PG1/14 Petrol filling station Status: Authorised Positional Accuracy: Manually positioned to the address or location</p>	A8SE (S)	713	3	523271 224750
	<p>Nearest Surface Water Feature</p>	A13NE (E)	324	-	523396 225598
6	<p>Registered Radioactive Substances</p> <p>Name: Abb Industrial Systems Limited Location: Gunnels Wood Road, STEVENAGE, SG1 2EL Authority: Scottish Environment Protection Agency, Head Office Permit Reference: IPB/3/3/208 Dated: 22nd February 1994 Process Type: Registration under S10 RSA for the keeping and use of mobile Radioactive sources (was RSA60 S3) Description: Registration under S7 or S10 RSA for the keeping and use of radioactive material or apparatus for 1 or more tracer test sources dated pre April 1991 Status: Not Given Positional Accuracy: Manually positioned to the road within the address or location</p>	A8SW (S)	964	4	522773 224533
	<p>Water Abstractions</p> <p>Operator: Affinity Water Limited Licence Number: 29/38/03/0038 Permit Version: 102 Location: Broomin Green Pumping Station Authority: Environment Agency, Thames Region Abstraction: Public Water Supply: Potable Water Supply - Direct Abstraction Type: Water may be abstracted from a single point Source: Groundwater Daily Rate (m3): Not Supplied Yearly Rate (m3): Not Supplied Details: Not Supplied Authorised Start: 01 January Authorised End: 31 December Permit Start Date: 14th November 2012 Permit End Date: Not Supplied Positional Accuracy: Located by supplier to within 100m</p>	A3SW (S)	1345	2	523000 224100
	<p>Water Abstractions</p> <p>Operator: Veolia Water Central Limited Licence Number: 29/38/03/0038 Permit Version: 101 Location: Broomin Green Pumping Station Authority: Environment Agency, Thames Region Abstraction: Public Water Supply: Potable Water Supply - Direct Abstraction Type: Water may be abstracted from a single point Source: Groundwater Daily Rate (m3): Not Supplied Yearly Rate (m3): Not Supplied Details: Not Supplied Authorised Start: 01 January Authorised End: 31 December Permit Start Date: 20th July 2009 Permit End Date: Not Supplied Positional Accuracy: Located by supplier to within 100m</p>	A3SW (S)	1345	2	523000 224100

Map ID	Details	Quadrant Reference (Compass Direction)	Estimated Distance From Site	Contact	NGR
	<p>Water Abstractions</p> <p>Operator: Three Valleys Water Plc Licence Number: 29/38/03/0038 Permit Version: 100 Location: Broomin Green Pumping Station Authority: Environment Agency, Thames Region Abstraction: Public Water Supply: Potable Water Supply - Direct Abstraction Type: Water may be abstracted from a single point Source: Groundwater Daily Rate (m3): 2728 Yearly Rate (m3): 829645 Details: Chalk (Undifferentiated) Authorised Start: 01 January Authorised End: 31 December Permit Start Date: 20th September 1966 Permit End Date: Not Supplied Positional Accuracy: Located by supplier to within 100m</p>	A3SW (S)	1345	2	523000 224100
	<p>Water Abstractions</p> <p>Operator: Mr F T Gearing Licence Number: 6/33/13/*g/087 Permit Version: Not Supplied Location: Borehole At Chantry Farm, WYMONDLEY Authority: Environment Agency, Anglian Region Abstraction: Spray Irrigation Abstraction Type: Not Supplied Source: Well And Borehole Daily Rate (m3): 9 Yearly Rate (m3): 45500 Details: C Chalk 2; Status: Revoked Authorised Start: Not Supplied Authorised End: Not Supplied Permit Start Date: Not Supplied Permit End Date: Not Supplied Positional Accuracy: Located by supplier to within 100m</p>	A21SE (NW)	1561	2	522035 226725
	<p>Water Abstractions</p> <p>Operator: Mr F T Gearing Licence Number: 6/33/13/*g/079 Permit Version: Not Supplied Location: Borehole At Chantry Farm, WYMONDLEY Authority: Environment Agency, Anglian Region Abstraction: Spray Irrigation Abstraction Type: Not Supplied Source: Well And Borehole Daily Rate (m3): 5 Yearly Rate (m3): 23000 Details: C Chalk 2; Status: Revoked Authorised Start: Not Supplied Authorised End: Not Supplied Permit Start Date: Not Supplied Permit End Date: Not Supplied Positional Accuracy: Located by supplier to within 100m</p>	A21SE (NW)	1564	2	522030 226725
	<p>Water Abstractions</p> <p>Operator: F T Gearing Landscape Licence Number: 6/33/13/*G/0097 Permit Version: 100 Location: Borehole At Todds Green Authority: Environment Agency, Anglian Region Abstraction: General Agriculture: Spray Irrigation - Direct Abstraction Type: Water may be abstracted from a single point Source: Groundwater Daily Rate (m3): Not Supplied Yearly Rate (m3): Not Supplied Details: C Chalk 2; Status: Perpetuity Authorised Start: 01 April Authorised End: 31 October Permit Start Date: 1st May 1996 Permit End Date: Not Supplied Positional Accuracy: Located by supplier to within 10m</p>	A21SE (NW)	1568	2	522030 226730
7	<p>Water Industry Act Referrals</p> <p>Name: Finko Ltd Location: UNIT 20 ORCHARD ROAD, STEVENAGE ENTERPRISE CENTRE, STEVENAGE, HERTFORDSHIRE, SG1 3HH Authority: Environment Agency, Thames Region Permit Reference: Bx4836 Dated: 12th February 2004 Process Type: Permissions or amendments to discharge under the Water Industry Act 1991 Description: Processes which result in the discharge of Special Category effluents under The Trade Effluents (Prescribed Processes and Substances) Regulations Status: Application received by the EA but is not yet authorised Positional Accuracy: Manually positioned to the address or location</p>	A13SW (W)	97	2	522967 225455

Map ID	Details	Quadrant Reference (Compass Direction)	Estimated Distance From Site	Contact	NGR
	Groundwater Vulnerability Map Combined Classification: Secondary Superficial Aquifer - Medium Vulnerability Combined Vulnerability: Medium Combined Aquifer: Productive Bedrock Aquifer, Productive Superficial Aquifer Pollutant Speed: Intermediate Bedrock Flow: Well Connected Fractures Dilution: <300 mm/year Baseflow Index: 40-70% Superficial Patchiness: >90% Superficial Thickness: >10m Superficial Recharge: High	A13NW (NW)	0	5	523075 225491
	Groundwater Vulnerability - Soluble Rock Risk Classification: Significant Risk - Low Possibility	A13NW (NW)	0	5	523075 225491
	Bedrock Aquifer Designations Aquifer Designation: Principal Aquifer	A13NW (NW)	0	5	523075 225491
	Superficial Aquifer Designations Aquifer Designation: Secondary Aquifer - Undifferentiated	A13NW (NW)	0	5	523075 225491
8	Source Protection Zones Name: Not Supplied Source: Environment Agency, Head Office Reference: Not Supplied Type: Zone III (Total Catchment): The total area needed to support the discharge from the protected groundwater source.	A13NW (NW)	0	2	523075 225491
9	Source Protection Zones Name: Not Supplied Source: Environment Agency, Head Office Reference: Not Supplied Type: Zone II (Outer Protection Zone): Either 25% of the source area or a 400 day travel time whichever is greater.	A8NE (SE)	387	2	523312 225120
10	Source Protection Zones Name: Not Supplied Source: Environment Agency, Head Office Reference: Not Supplied Type: Zone I (Inner Protection Zone): Travel time of 50 days or less to the groundwater source.	A8SE (S)	702	2	523138 224740
11	Source Protection Zones Name: Not Supplied Source: Environment Agency, Head Office Reference: Not Supplied Type: Zone II (Outer Protection Zone): Either 25% of the source area or a 400 day travel time whichever is greater.	A17SW (NW)	769	2	522366 225894
	Extreme Flooding from Rivers or Sea without Defences None				
	Flooding from Rivers or Sea without Defences None				
	Areas Benefiting from Flood Defences None				
	Flood Water Storage Areas None				
	Flood Defences None				
12	OS Water Network Lines Watercourse Form: Inland river Watercourse Length: 2160.9 Watercourse Level: On ground surface Permanent: True Watercourse Name: Stevenage Brook Catchment Name: Thames Primacy: 1	A13SE (E)	163	6	523269 225485

Map ID	Details	Quadrant Reference (Compass Direction)	Estimated Distance From Site	Contact	NGR
13	OS Water Network Lines Watercourse Form: Inland river Watercourse Length: 207.9 Watercourse Level: On ground surface Permanent: True Watercourse Name: Not Supplied Catchment Name: Thames Primacy: 1	A19SW (NE)	546	6	523453 225916
14	OS Water Network Lines Watercourse Form: Inland river Watercourse Length: 31.4 Watercourse Level: On ground surface Permanent: True Watercourse Name: Stevenage Brook Catchment Name: Thames Primacy: 1	A19SW (NE)	640	6	523473 226026
15	OS Water Network Lines Watercourse Form: Inland river Watercourse Length: 16.6 Watercourse Level: On ground surface Permanent: True Watercourse Name: Stevenage Brook Catchment Name: Thames Primacy: 2	A19SW (NE)	671	6	523490 226053
16	OS Water Network Lines Watercourse Form: Inland river Watercourse Length: 13.8 Watercourse Level: On ground surface Permanent: True Watercourse Name: Stevenage Brook Catchment Name: Thames Primacy: 1	A19SW (NE)	671	6	523490 226053
17	OS Water Network Lines Watercourse Form: Inland river Watercourse Length: 1.7 Watercourse Level: On ground surface Permanent: True Watercourse Name: Stevenage Brook Catchment Name: Thames Primacy: 2	A19SW (NE)	685	6	523498 226064
18	OS Water Network Lines Watercourse Form: Inland river Watercourse Length: 9.2 Watercourse Level: On ground surface Permanent: True Watercourse Name: Stevenage Brook Catchment Name: Thames Primacy: 1	A19SW (NE)	685	6	523498 226064
19	OS Water Network Lines Watercourse Form: Inland river Watercourse Length: 10.8 Watercourse Level: On ground surface Permanent: True Watercourse Name: Stevenage Brook Catchment Name: Thames Primacy: 2	A19SW (NE)	685	6	523497 226065
20	OS Water Network Lines Watercourse Form: Inland river Watercourse Length: 1.0 Watercourse Level: On ground surface Permanent: True Watercourse Name: Stevenage Brook Catchment Name: Thames Primacy: 2	A19SW (NE)	694	6	523504 226071
21	OS Water Network Lines Watercourse Form: Inland river Watercourse Length: 92.9 Watercourse Level: On ground surface Permanent: True Watercourse Name: Stevenage Brook Catchment Name: Thames Primacy: 1	A19SW (NE)	694	6	523504 226071

Map ID	Details	Quadrant Reference (Compass Direction)	Estimated Distance From Site	Contact	NGR
22	OS Water Network Lines Watercourse Form: Inland river Watercourse Length: 64.5 Watercourse Level: On ground surface Permanent: True Watercourse Name: Not Supplied Catchment Name: Thames Primacy: 1	A7SE (SW)	778	6	522670 224790
23	OS Water Network Lines Watercourse Form: Inland river Watercourse Length: 17.3 Watercourse Level: On ground surface Permanent: True Watercourse Name: Stevenage Brook Catchment Name: Thames Primacy: 1	A19SW (NE)	786	6	523564 226141
24	OS Water Network Lines Watercourse Form: Inland river Watercourse Length: 3.0 Watercourse Level: On ground surface Permanent: True Watercourse Name: Stevenage Brook Catchment Name: Thames Primacy: 1	A19SW (NE)	802	6	523579 226149
25	OS Water Network Lines Watercourse Form: Inland river Watercourse Length: 469.9 Watercourse Level: On ground surface Permanent: True Watercourse Name: Stevenage Brook Catchment Name: Thames Primacy: 1	A19SW (NE)	805	6	523583 226149
26	OS Water Network Lines Watercourse Form: Inland river Watercourse Length: 109.7 Watercourse Level: Underground Permanent: True Watercourse Name: Not Supplied Catchment Name: Thames Primacy: 1	A19SW (NE)	805	6	523582 226150
27	OS Water Network Lines Watercourse Form: Inland river Watercourse Length: 1.5 Watercourse Level: On ground surface Permanent: True Watercourse Name: Stevenage Brook Catchment Name: Thames Primacy: 1	A19SW (NE)	805	6	523582 226150
28	OS Water Network Lines Watercourse Form: Inland river Watercourse Length: 9.5 Watercourse Level: On ground surface Permanent: True Watercourse Name: Not Supplied Catchment Name: Thames Primacy: 1	A7SE (SW)	828	6	522678 224726
29	OS Water Network Lines Watercourse Form: Inland river Watercourse Length: 18.7 Watercourse Level: On ground surface Permanent: True Watercourse Name: Not Supplied Catchment Name: Thames Primacy: 1	A7SE (SW)	828	6	522678 224726
30	OS Water Network Lines Watercourse Form: Inland river Watercourse Length: 48.1 Watercourse Level: Underground Permanent: True Watercourse Name: Not Supplied Catchment Name: Thames Primacy: 1	A7SE (SW)	832	6	522660 224732

Map ID	Details	Quadrant Reference (Compass Direction)	Estimated Distance From Site	Contact	NGR
31	OS Water Network Lines Watercourse Form: Inland river Watercourse Length: 77.5 Watercourse Level: On ground surface Permanent: True Watercourse Name: Not Supplied Catchment Name: Thames Primacy: 1	A7SE (SW)	846	6	522614 224746
32	OS Water Network Lines Watercourse Form: Inland river Watercourse Length: 14.2 Watercourse Level: On ground surface Permanent: True Watercourse Name: Not Supplied Catchment Name: Thames Primacy: 1	A7SE (SW)	869	6	522533 224779
33	OS Water Network Lines Watercourse Form: Inland river Watercourse Length: 33.1 Watercourse Level: Underground Permanent: True Watercourse Name: Not Supplied Catchment Name: Thames Primacy: 1	A7SE (SW)	870	6	522532 224779
34	OS Water Network Lines Watercourse Form: Inland river Watercourse Length: 9.7 Watercourse Level: Underground Permanent: True Watercourse Name: Not Supplied Catchment Name: Thames Primacy: 1	A7SE (SW)	876	6	522537 224766
35	OS Water Network Lines Watercourse Form: Inland river Watercourse Length: 79.0 Watercourse Level: On ground surface Permanent: True Watercourse Name: Not Supplied Catchment Name: Thames Primacy: 1	A19NW (NE)	889	6	523576 226261
36	OS Water Network Lines Watercourse Form: Inland river Watercourse Length: 20.2 Watercourse Level: On ground surface Permanent: True Watercourse Name: Not Supplied Catchment Name: Thames Primacy: 1	A19NW (NE)	893	6	523586 226260
37	OS Water Network Lines Watercourse Form: Inland river Watercourse Length: 1.2 Watercourse Level: Underground Permanent: True Watercourse Name: Not Supplied Catchment Name: Thames Primacy: 1	A19NW (NE)	893	6	523585 226260
38	OS Water Network Lines Watercourse Form: Inland river Watercourse Length: 106.7 Watercourse Level: On ground surface Permanent: True Watercourse Name: Not Supplied Catchment Name: Thames Primacy: 1	A7SE (SW)	897	6	522500 224772
39	OS Water Network Lines Watercourse Form: Inland river Watercourse Length: 5.9 Watercourse Level: On ground surface Permanent: True Watercourse Name: Not Supplied Catchment Name: Thames Primacy: 1	A7NW (SW)	905	6	522259 225066

Map ID	Details	Quadrant Reference (Compass Direction)	Estimated Distance From Site	Contact	NGR
40	OS Water Network Lines Watercourse Form: Inland river Watercourse Length: 4.0 Watercourse Level: On ground surface Permanent: True Watercourse Name: Not Supplied Catchment Name: Thames Primacy: 1	A7NW (SW)	910	6	522254 225065
41	OS Water Network Lines Watercourse Form: Inland river Watercourse Length: 114.8 Watercourse Level: On ground surface Permanent: True Watercourse Name: Not Supplied Catchment Name: Thames Primacy: 1	A7NW (SW)	910	6	522254 225065
42	OS Water Network Lines Watercourse Form: Inland river Watercourse Length: 29.9 Watercourse Level: On ground surface Permanent: True Watercourse Name: Not Supplied Catchment Name: Cam Ely Ouse and South Level Primacy: 1	A17SW (NW)	984	6	522263 226132
43	OS Water Network Lines Watercourse Form: Inland river Watercourse Length: 110.4 Watercourse Level: Underground Permanent: True Watercourse Name: Not Supplied Catchment Name: Cam Ely Ouse and South Level Primacy: 1	A17SW (NW)	988	6	522255 226128
44	OS Water Network Lines Watercourse Form: Inland river Watercourse Length: 4.4 Watercourse Level: Underground Permanent: True Watercourse Name: Not Supplied Catchment Name: Thames Primacy: 1	A7SW (SW)	989	6	522399 224739
45	OS Water Network Lines Watercourse Form: Inland river Watercourse Length: 54.2 Watercourse Level: On ground surface Permanent: True Watercourse Name: Not Supplied Catchment Name: Thames Primacy: 1	A7SW (SW)	994	6	522395 224737

Map ID	Details	Quadrant Reference (Compass Direction)	Estimated Distance From Site	Contact	NGR
	Local Authority Landfill Coverage Name: Hertfordshire County Council - Has supplied landfill data		0	7	523075 225491
	Local Authority Landfill Coverage Name: Stevenage Borough Council - Has supplied landfill data		0	3	523075 225491
46	Local Authority Recorded Landfill Sites Location: Brick Kiln Road, Stevenage Reference: Not Supplied Authority: Stevenage Borough Council, Environmental Health Department Last Reported Closed Status: Types of Waste: Not Supplied Date of Closure: 1952 Positional Accuracy: Located by supplier to within 10m Boundary Quality: Not Applicable	A8SE (S)	771	3	523151 224672

Map ID	Details	Quadrant Reference (Compass Direction)	Estimated Distance From Site	Contact	NGR
	BGS 1:625,000 Solid Geology Description: White Chalk Subgroup	A13NW (NW)	0	1	523075 225491
47	BGS Recorded Mineral Sites Site Name: Brickkiln End Brick Field Location: Stevenage, Hertfordshire Source: British Geological Survey, National Geoscience Information Service Reference: 165969 Type: Opencast Status: Ceased Operator: Unknown Operator Operator Location: Not Supplied Periodic Type: Anglian Geology: Lowestoft Formation Commodity: Common Clay and Shale Positional Accuracy: Located by supplier to within 10m	A8NE (S)	588	1	523096 224853
48	BGS Recorded Mineral Sites Site Name: Dell Spring Chalk Pit Location: Fisher'S Green, Wymondley, Hitchin, Hertfordshire Source: British Geological Survey, National Geoscience Information Service Reference: 166616 Type: Opencast Status: Ceased Operator: Unknown Operator Operator Location: Not Supplied Periodic Type: Cretaceous Geology: White Chalk Subgroup Commodity: Chalk Positional Accuracy: Located by supplier to within 10m	A12NW (W)	685	1	522363 225520
49	BGS Recorded Mineral Sites Site Name: Brickkiln End Brick Field Location: Stevenage, Hertfordshire Source: British Geological Survey, National Geoscience Information Service Reference: 165970 Type: Opencast Status: Ceased Operator: Unknown Operator Operator Location: Not Supplied Periodic Type: Quaternary Geology: Glaciofluvial Deposits, Mid Pleistocene Commodity: Common Clay and Shale Positional Accuracy: Located by supplier to within 10m	A8SE (S)	763	1	523125 224679
50	BGS Recorded Mineral Sites Site Name: Fisher'S Green Brick Works Location: Fisher'S Green, Wymondley, Hitchin, Hertfordshire Source: British Geological Survey, National Geoscience Information Service Reference: 166601 Type: Opencast Status: Ceased Operator: Unknown Operator Operator Location: Not Supplied Periodic Type: Anglian Geology: Lowestoft Formation Commodity: Common Clay and Shale Positional Accuracy: Located by supplier to within 10m	A17SW (NW)	775	1	522363 225900
	Coal Mining Affected Areas In an area that might not be affected by coal mining				
	Man-Made Mining Cavities Easting: 523100 Northing: 224900 Distance: 541 Quadrant Reference: A8 Quadrant Reference: NE Bearing Ref: S Cavity Type: Historical Brick Field-Potential Chalk Mining Commodity: Chalk Solid Geology Detail: Chalk Group Superficial Geology Detail: Glaciofluvial Deposits	A8NE (S)	541	8	523100 224900

Map ID	Details	Quadrant Reference (Compass Direction)	Estimated Distance From Site	Contact	NGR
	Man-Made Mining Cavities Easting: 523200 Northing: 224700 Distance: 749 Quadrant Reference: A8 Quadrant Reference: SE Bearing Ref: S Cavity Type: Historical Brick Yard-Potential Chalk Mining Commodity: Chalk Solid Geology Detail: Chalk Group Superficial Geology: Glaciofluvial Deposits Detail:	A8SE (S)	749	8	523200 224700
	Man-Made Mining Cavities Easting: 523100 Northing: 224600 Distance: 841 Quadrant Reference: A8 Quadrant Reference: SE Bearing Ref: S Cavity Type: Historical Brick and Lime Kiln(s)-Potential Chalk Mining Commodity: Chalk Solid Geology Detail: Chalk Group Superficial Geology: Glaciofluvial Deposits Detail:	A8SE (S)	841	8	523100 224600
	Natural Cavities Easting: 522500 Northing: 225300 Distance: 587 Quadrant Reference: A12 Quadrant Reference: SE Bearing Ref: W Cavity Type: Solution Pipe Solid Geology Detail: Chalk Group Superficial Geology: Glacial sand Detail:	A12SE (W)	587	8	522500 225300
	Non Coal Mining Areas of Great Britain Risk: Rare Source: British Geological Survey, National Geoscience Information Service	A13NW (NW)	0	1	523075 225491
	Potential for Collapsible Ground Stability Hazards Hazard Potential: Very Low Source: British Geological Survey, National Geoscience Information Service	A13NW (NW)	0	1	523075 225491
	Potential for Compressible Ground Stability Hazards Hazard Potential: No Hazard Source: British Geological Survey, National Geoscience Information Service	A13NW (NW)	0	1	523075 225491
	Potential for Compressible Ground Stability Hazards Hazard Potential: Very Low Source: British Geological Survey, National Geoscience Information Service	A13NW (NW)	236	1	522905 225725
	Potential for Ground Dissolution Stability Hazards Hazard Potential: No Hazard Source: British Geological Survey, National Geoscience Information Service	A13NW (NW)	0	1	523075 225491
	Potential for Landslide Ground Stability Hazards Hazard Potential: Very Low Source: British Geological Survey, National Geoscience Information Service	A13NW (NW)	0	1	523075 225491
	Potential for Landslide Ground Stability Hazards Hazard Potential: Low Source: British Geological Survey, National Geoscience Information Service	A13NW (NW)	233	1	522869 225687
	Potential for Running Sand Ground Stability Hazards Hazard Potential: Very Low Source: British Geological Survey, National Geoscience Information Service	A13NW (NW)	0	1	523075 225491
	Potential for Shrinking or Swelling Clay Ground Stability Hazards Hazard Potential: Low Source: British Geological Survey, National Geoscience Information Service	A13NW (NW)	0	1	523075 225491
	Potential for Shrinking or Swelling Clay Ground Stability Hazards Hazard Potential: No Hazard Source: British Geological Survey, National Geoscience Information Service	A13SE (SE)	146	1	523239 225394
	Radon Potential - Radon Affected Areas Affected Area: The property is in a Lower probability radon area (less than 1% of homes are estimated to be at or above the Action Level). Source: British Geological Survey, National Geoscience Information Service	A13NW (NW)	0	1	523075 225491

Map ID	Details	Quadrant Reference (Compass Direction)	Estimated Distance From Site	Contact	NGR
	<p>Radon Potential - Radon Protection Measures</p> <p>Protection Measure: No radon protective measures are necessary in the construction of new dwellings or extensions</p> <p>Source: British Geological Survey, National Geoscience Information Service</p>	A13NW (NW)	0	1	523075 225491

Map ID	Details	Quadrant Reference (Compass Direction)	Estimated Distance From Site	Contact	NGR
51	<p>Contemporary Trade Directory Entries</p> <p>Name: M B Shine Cleaning Service Location: 33b, Julians Road, Stevenage, SG1 3ES Classification: Cleaning Services - Domestic Status: Inactive Positional Accuracy: Automatically positioned to the address</p>	A13NW (NW)	0	-	523057 225532
52	<p>Contemporary Trade Directory Entries</p> <p>Name: Lincoln'S Tyre Service Stevenage Ltd Location: 15a, Julians Road, Stevenage, Hertfordshire, SG1 3ES Classification: Tyre Dealers Status: Inactive Positional Accuracy: Automatically positioned to the address</p>	A13SE (E)	30	-	523126 225480
53	<p>Contemporary Trade Directory Entries</p> <p>Name: B T Promotionwear Location: 37, Julians Road, Stevenage, Hertfordshire, SG1 3ES Classification: T-Shirts Status: Inactive Positional Accuracy: Automatically positioned to the address</p>	A13NW (NW)	34	-	523014 225524
53	<p>Contemporary Trade Directory Entries</p> <p>Name: 1 Stop Location: 37, Julians Road, STEVENAGE, Hertfordshire, SG1 3ES Classification: Printers Status: Inactive Positional Accuracy: Automatically positioned to the address</p>	A13NW (NW)	34	-	523014 225524
53	<p>Contemporary Trade Directory Entries</p> <p>Name: A N M Autos Location: 37, Julians Road, Stevenage, Hertfordshire, SG1 3ES Classification: Car Breakdown & Recovery Services Status: Inactive Positional Accuracy: Manually positioned to the address or location</p>	A13NW (NW)	34	-	523014 225524
53	<p>Contemporary Trade Directory Entries</p> <p>Name: Framework Joinery Location: 30 Orchard Rd, Stevenage, Hertfordshire, SG1 3HE Classification: Joinery Manufacturers Status: Inactive Positional Accuracy: Manually positioned to the road within the address or location</p>	A13NW (W)	36	-	523016 225492
53	<p>Contemporary Trade Directory Entries</p> <p>Name: N T M Garages Ltd Location: 25, Orchard Road, Stevenage, Hertfordshire, SG1 3HE Classification: Mot Testing Centres Status: Inactive Positional Accuracy: Automatically positioned to the address</p>	A13SW (W)	51	-	523012 225469
53	<p>Contemporary Trade Directory Entries</p> <p>Name: N T M Garages Ltd Location: 25, Orchard Road, Stevenage, Hertfordshire, SG1 3HE Classification: Mot Testing Centres Status: Inactive Positional Accuracy: Automatically positioned to the address</p>	A13SW (W)	51	-	523012 225469
53	<p>Contemporary Trade Directory Entries</p> <p>Name: N T M Garages Ltd Location: 25, Orchard Road, Stevenage, Hertfordshire, SG1 3HE Classification: Mot Testing Centres Status: Active Positional Accuracy: Automatically positioned to the address</p>	A13SW (W)	51	-	523012 225469
53	<p>Contemporary Trade Directory Entries</p> <p>Name: M Hyland Motor Services Ltd Location: 27, Orchard Road, Stevenage, SG1 3HE Classification: Garage Services Status: Inactive Positional Accuracy: Automatically positioned to the address</p>	A13SW (W)	53	-	523003 225481
53	<p>Contemporary Trade Directory Entries</p> <p>Name: M Hyland Motor Services Location: 27, Orchard Road, Stevenage, SG1 3HE Classification: Garage Services Status: Active Positional Accuracy: Automatically positioned to the address</p>	A13SW (W)	53	-	523003 225481
53	<p>Contemporary Trade Directory Entries</p> <p>Name: A D Motor Body Repair Location: 25 Orchard Rd, Stevenage, Hertfordshire, SG1 3HE Classification: Car Body Repairs Status: Inactive Positional Accuracy: Automatically positioned to the address</p>	A13SW (SW)	58	-	523010 225460

Map ID	Details	Quadrant Reference (Compass Direction)	Estimated Distance From Site	Contact	NGR
53	<p>Contemporary Trade Directory Entries</p> <p>Name: A K G & Co Products Location: 25 Orchard Rd, Stevenage, Hertfordshire, SG1 3HE Classification: Chemicals - Distributors & Wholesalers Status: Inactive Positional Accuracy: Automatically positioned to the address</p>	A13SW (SW)	58	-	523010 225460
53	<p>Contemporary Trade Directory Entries</p> <p>Name: M C Joinery Location: 29-31, Orchard Road, Stevenage, Hertfordshire, SG1 3HE Classification: Joinery Manufacturers Status: Inactive Positional Accuracy: Automatically positioned to the address</p>	A13NW (W)	62	-	522988 225514
53	<p>Contemporary Trade Directory Entries</p> <p>Name: Bob'S Tyres & Exhausts Location: Unit 18-19, Stevenage Enterprise Centre, Orchard Road, Stevenage, Hertfordshire, SG1 3HH Classification: Tyre Dealers Status: Active Positional Accuracy: Automatically positioned to the address</p>	A13SW (W)	98	-	522957 225476
54	<p>Contemporary Trade Directory Entries</p> <p>Name: Stevenage Laundry Location: Unit 1-2, Stevenage Enterprise Centre, Orchard Road, Stevenage, SG1 3HH Classification: Laundries & Launderettes Status: Active Positional Accuracy: Automatically positioned to the address</p>	A13NW (NW)	75	-	522972 225537
54	<p>Contemporary Trade Directory Entries</p> <p>Name: S D Precision Group Ltd Location: Unit 3-5, Stevenage Enterprise Centre, Orchard Road, Stevenage, Hertfordshire, SG1 3HH Classification: Precision Engineers Status: Active Positional Accuracy: Automatically positioned to the address</p>	A13NW (NW)	82	-	522967 225551
54	<p>Contemporary Trade Directory Entries</p> <p>Name: Phoenix Design Print Location: 11, Stevenage Enterprise Centre, Orchard Road, Stevenage, Hertfordshire, SG1 3HH Classification: Printers Status: Inactive Positional Accuracy: Automatically positioned to the address</p>	A13NW (W)	113	-	522934 225533
55	<p>Contemporary Trade Directory Entries</p> <p>Name: R & R Crash Repair Centre Ltd Location: 17, Stevenage Enterprise Centre, Orchard Road, Stevenage, Hertfordshire, SG1 3HH Classification: Car Body Repairs Status: Active Positional Accuracy: Automatically positioned to the address</p>	A13SW (W)	99	-	522953 225486
55	<p>Contemporary Trade Directory Entries</p> <p>Name: Hyland Ltd Location: Unit 21, Stevenage Enterprise Centre, Orchard Road, Stevenage, Hertfordshire, SG1 3HH Classification: Garage Services Status: Inactive Positional Accuracy: Automatically positioned to the address</p>	A13SW (SW)	102	-	522968 225444
55	<p>Contemporary Trade Directory Entries</p> <p>Name: Boswells Direct Location: Unit 13, Stevenage Enterprise Centre, Orchard Road, Stevenage, Hertfordshire, SG1 3HH Classification: Food Products - Manufacturers Status: Inactive Positional Accuracy: Automatically positioned to the address</p>	A13NW (W)	108	-	522940 225517
55	<p>Contemporary Trade Directory Entries</p> <p>Name: The Cambelt Centre Location: Unit 12, Stevenage Enterprise Centre, Orchard Road, Stevenage, Hertfordshire, SG1 3HH Classification: Garage Services Status: Inactive Positional Accuracy: Automatically positioned to the address</p>	A13NW (W)	110	-	522937 225526

Map ID	Details	Quadrant Reference (Compass Direction)	Estimated Distance From Site	Contact	NGR
55	<p>Contemporary Trade Directory Entries</p> <p>Name: M T G Body & Paint Location: Unit 12, Stevenage Enterprise Centre, Orchard Road, Stevenage, Hertfordshire, SG1 3HH Classification: Car Body Repairs Status: Inactive Positional Accuracy: Automatically positioned to the address</p>	A13NW (W)	110	-	522937 225526
55	<p>Contemporary Trade Directory Entries</p> <p>Name: The Cambelt Centre Location: Unit 12, Stevenage Enterprise Centre, Orchard Road, Stevenage, Hertfordshire, SG1 3HH Classification: Garage Services Status: Inactive Positional Accuracy: Automatically positioned to the address</p>	A13NW (W)	110	-	522937 225526
56	<p>Contemporary Trade Directory Entries</p> <p>Name: Autotech Car Services Location: Unit 22, Stevenage Enterprise Centre, Orchard Road, Stevenage, SG1 3HH Classification: Garage Services Status: Active Positional Accuracy: Automatically positioned to the address</p>	A13SW (SW)	101	-	522975 225436
56	<p>Contemporary Trade Directory Entries</p> <p>Name: Automaster Stevenage Location: Unit 23, Stevenage Enterprise Centre, Orchard Road, Stevenage, SG1 3HH Classification: Garage Services Status: Active Positional Accuracy: Automatically positioned to the address</p>	A13SW (SW)	102	-	522978 225429
57	<p>Contemporary Trade Directory Entries</p> <p>Name: Akbary Tyres Location: Unit 25, Stevenage Enterprise Centre, Orchard Road, Stevenage, Hertfordshire, SG1 3HH Classification: Tyre Dealers Status: Active Positional Accuracy: Automatically positioned to the address</p>	A13SW (SW)	108	-	522981 225412
57	<p>Contemporary Trade Directory Entries</p> <p>Name: Taylair Ltd Location: 25, Stevenage Enterprise Centre, Orchard Road, Stevenage, Hertfordshire, SG1 3HH Classification: Freight Forwarders Status: Inactive Positional Accuracy: Automatically positioned to the address</p>	A13SW (SW)	108	-	522981 225412
57	<p>Contemporary Trade Directory Entries</p> <p>Name: R K A Services Ltd Location: Unit 25, Stevenage Enterprise Centre, Orchard Road, Stevenage, Hertfordshire, SG1 3HH Classification: Window Frame Manufacturers Status: Inactive Positional Accuracy: Automatically positioned to the address</p>	A13SW (SW)	108	-	522981 225412
57	<p>Contemporary Trade Directory Entries</p> <p>Name: Saab Tech (Uk) Ltd Location: Unit 27, Stevenage Enterprise Centre, Orchard Road, Stevenage, Hertfordshire, SG1 3HH Classification: Garage Services Status: Inactive Positional Accuracy: Automatically positioned to the address</p>	A13SW (SW)	115	-	522990 225386
57	<p>Contemporary Trade Directory Entries</p> <p>Name: Dave Green Location: 28, Stevenage Enterprise Centre, Orchard Road, Stevenage, Hertfordshire, SG1 3HH Classification: Garage Services Status: Inactive Positional Accuracy: Automatically positioned to the address</p>	A13SW (SW)	118	-	522994 225378
57	<p>Contemporary Trade Directory Entries</p> <p>Name: J & B Autos Location: Stevenage, SG1 3HH Classification: Garage Services Status: Active Positional Accuracy: Automatically positioned to the address</p>	A13SW (SW)	121	-	523004 225362
58	<p>Contemporary Trade Directory Entries</p> <p>Name: Icon Connect Ltd Location: 8, High Street, Stevenage, Hertfordshire, SG1 3EJ Classification: Hi-Fi Equipment Manufacturers & Distributors Status: Inactive Positional Accuracy: Automatically positioned to the address</p>	A13SE (E)	112	-	523215 225475

Map ID	Details	Quadrant Reference (Compass Direction)	Estimated Distance From Site	Contact	NGR
58	<p>Contemporary Trade Directory Entries</p> <p>Name: Fridays Housekeeping Services Location: 8, High Street, Stevenage, Hertfordshire, SG1 3EJ Classification: Cleaning Services - Domestic Status: Inactive Positional Accuracy: Manually positioned to the address or location</p>	A13SE (E)	112	-	523215 225475
59	<p>Contemporary Trade Directory Entries</p> <p>Name: Premium Carpet Care Location: 36, Essex Road, Stevenage, Hertfordshire, SG1 3EX Classification: Carpet, Curtain & Upholstery Cleaners Status: Inactive Positional Accuracy: Automatically positioned to the address</p>	A13NW (NW)	219	-	522934 225724
60	<p>Contemporary Trade Directory Entries</p> <p>Name: 3 Active Location: 14, The Grange, Stevenage, Hertfordshire, SG1 3WA Classification: Engineers - General Status: Inactive Positional Accuracy: Automatically positioned to the address</p>	A13NE (E)	232	-	523322 225536
61	<p>Contemporary Trade Directory Entries</p> <p>Name: Audiocap Location: Mindenhall Court, High St, Stevenage, Hertfordshire, SG1 3UN Classification: Electronic Component Manufacturers & Distributors Status: Inactive Positional Accuracy: Automatically positioned to the address</p>	A13SE (E)	238	-	523333 225388
61	<p>Contemporary Trade Directory Entries</p> <p>Name: Churchill Electronic Services Ltd Location: 11a, Walkern Road, Stevenage, Hertfordshire, SG1 3QD Classification: Electronic Equipment - Manufacturers & Assemblers Status: Inactive Positional Accuracy: Automatically positioned in the proximity of the address</p>	A13SE (E)	270	-	523365 225379
61	<p>Contemporary Trade Directory Entries</p> <p>Name: Shanoc Electronic Systems Ltd Location: 1-3, Pond Close, Walkern Road, Stevenage, Hertfordshire, SG1 3QP Classification: Electronic Engineers Status: Inactive Positional Accuracy: Automatically positioned to the address</p>	A13SE (E)	285	-	523387 225412
61	<p>Contemporary Trade Directory Entries</p> <p>Name: Shanoc Electronic Systems Ltd Location: 1-3, Pond Close, Walkern Road, Stevenage, Hertfordshire, SG1 3QP Classification: Electronic Engineers Status: Inactive Positional Accuracy: Automatically positioned to the address</p>	A13SE (E)	285	-	523387 225412
62	<p>Contemporary Trade Directory Entries</p> <p>Name: Beautology Location: 54, High Street, Stevenage, Hertfordshire, SG1 3EF Classification: Electrolysis Status: Inactive Positional Accuracy: Automatically positioned to the address</p>	A13SE (SE)	255	-	523286 225272
62	<p>Contemporary Trade Directory Entries</p> <p>Name: Buzz Freight Location: Belvue House, Bell Lane, Stevenage, Hertfordshire, SG1 3HW Classification: Freight Forwarders Status: Active Positional Accuracy: Manually positioned to the address or location</p>	A13SE (SE)	257	-	523274 225256
62	<p>Contemporary Trade Directory Entries</p> <p>Name: Elliotts Cleaning Location: Belvue House, Bell Lane, Stevenage, SG1 3HW Classification: Commercial Cleaning Services Status: Inactive Positional Accuracy: Automatically positioned to the address</p>	A13SE (SE)	259	-	523274 225254
63	<p>Contemporary Trade Directory Entries</p> <p>Name: Continental Awnings (Uk) Ltd Location: Unit 7, Pond Close, Walkern Road, Stevenage, Hertfordshire, SG1 3QP Classification: Blinds, Awnings & Canopies Status: Inactive Positional Accuracy: Manually positioned to the address or location</p>	A13SE (E)	294	-	523398 225431
63	<p>Contemporary Trade Directory Entries</p> <p>Name: Candover Contracts Ltd Location: 5, Pond Close, Walkern Road, Stevenage, Hertfordshire, SG1 3QP Classification: Electrical Engineers Status: Inactive Positional Accuracy: Automatically positioned to the address</p>	A13SE (E)	305	-	523410 225453

Map ID	Details	Quadrant Reference (Compass Direction)	Estimated Distance From Site	Contact	NGR
64	<p>Contemporary Trade Directory Entries</p> <p>Name: Dexcrest Location: Primett Rd, Stevenage, Hertfordshire, SG1 3EE Classification: Oil & Gas Exploration Supplies & Services Status: Inactive Positional Accuracy: Manually positioned to the address or location</p>	A13SE (SE)	303	-	523282 225202
64	<p>Contemporary Trade Directory Entries</p> <p>Name: Ace Home Care Services Location: Osprey House, Primett Road, Stevenage, Hertfordshire, SG1 3EE Classification: Cleaning Services - Domestic Status: Inactive Positional Accuracy: Automatically positioned to the address</p>	A13SE (SE)	303	-	523283 225203
64	<p>Contemporary Trade Directory Entries</p> <p>Name: Queens Way Motor Co Location: 66, High Street, Stevenage, Hertfordshire, SG1 3EA Classification: Car Dealers Status: Inactive Positional Accuracy: Automatically positioned to the address</p>	A13SE (SE)	323	-	523319 225208
65	<p>Contemporary Trade Directory Entries</p> <p>Name: Six Hills Brewing Location: 29B, HIGH STREET, STEVENAGE, SG1 3AU Classification: Brewers Status: Active Positional Accuracy: Automatically positioned to the address</p>	A13SE (SE)	309	-	523359 225278
66	<p>Contemporary Trade Directory Entries</p> <p>Name: Citroen Service Location: Girdleness Road, Aberdeen, Aberdeenshire, AB11 8DU Classification: Garage Services Status: Inactive Positional Accuracy: Manually positioned within the geographical locality</p>	A13SW (SW)	321	-	522828 225259
67	<p>Contemporary Trade Directory Entries</p> <p>Name: Professional Dry Cleaners Ltd Location: 72, High Street, Stevenage, Hertfordshire, SG1 3EA Classification: Dry Cleaners Status: Active Positional Accuracy: Automatically positioned to the address</p>	A13SE (SE)	357	-	523329 225171
67	<p>Contemporary Trade Directory Entries</p> <p>Name: Beautology Location: 47-49, High Street, Stevenage, Hertfordshire, SG1 3AH Classification: Electrolysis Status: Inactive Positional Accuracy: Automatically positioned to the address</p>	A13SE (SE)	374	-	523360 225176
67	<p>Contemporary Trade Directory Entries</p> <p>Name: Beautology Location: 47-49, High Street, Stevenage, Hertfordshire, SG1 3AH Classification: Electrolysis Status: Inactive Positional Accuracy: Automatically positioned to the address</p>	A13SE (SE)	374	-	523360 225176
67	<p>Contemporary Trade Directory Entries</p> <p>Name: Johnsons The Cleaners Location: Waitrose Stevenage, 74a High Street, Stevenage, Hertfordshire, SG1 3EH Classification: Dry Cleaners Status: Active Positional Accuracy: Automatically positioned to the address</p>	A8NE (SE)	378	-	523325 225141
67	<p>Contemporary Trade Directory Entries</p> <p>Name: Aaron Air Conditioning Services Location: 23, Church Lane, Stevenage, Hertfordshire, SG1 3QW Classification: Air Conditioning Equipment & Systems Status: Inactive Positional Accuracy: Automatically positioned to the address</p>	A13SE (SE)	382	-	523389 225196
67	<p>Contemporary Trade Directory Entries</p> <p>Name: Craftstone Fireplaces Location: 51, High Street, Stevenage, Hertfordshire, SG1 3AH Classification: Fireplaces & Mantelpieces Status: Active Positional Accuracy: Automatically positioned to the address</p>	A13SE (SE)	383	-	523361 225165
67	<p>Contemporary Trade Directory Entries</p> <p>Name: Sketchley Retail Ltd Location: 53, High Street, Stevenage, Hertfordshire, SG1 3AQ Classification: Dry Cleaners Status: Inactive Positional Accuracy: Automatically positioned to the address</p>	A8NE (SE)	396	-	523366 225152

Map ID	Details	Quadrant Reference (Compass Direction)	Estimated Distance From Site	Contact	NGR
67	<p>Contemporary Trade Directory Entries</p> <p>Name: Alta Image Location: 19, Middle Row, Stevenage, Hertfordshire, SG1 3AW Classification: Photographic Processors Status: Inactive Positional Accuracy: Automatically positioned to the address</p>	A8NE (SE)	418	-	523385 225140
67	<p>Contemporary Trade Directory Entries</p> <p>Name: Fridays Location: 61, High Street, Stevenage, Hertfordshire, SG1 3AQ Classification: Cleaning Services - Domestic Status: Inactive Positional Accuracy: Automatically positioned to the address</p>	A8NE (SE)	420	-	523371 225125
68	<p>Contemporary Trade Directory Entries</p> <p>Name: Decrease (Uk) Ltd Location: 12, Huntingdon Road, Stevenage, Hertfordshire, SG1 2PA Classification: Ironing & Home Laundry Services Status: Inactive Positional Accuracy: Automatically positioned to the address</p>	A12NE (NW)	362	-	522727 225705
69	<p>Contemporary Trade Directory Entries</p> <p>Name: Arrow Tooling Location: A, 21, Church Lane, Stevenage, Hertfordshire, SG1 3QW Classification: Precision Engineers Status: Inactive Positional Accuracy: Automatically positioned to the address</p>	A13SE (SE)	376	-	523390 225207
70	<p>Contemporary Trade Directory Entries</p> <p>Name: Nippon Thompson Location: 61, Brixham Close, Stevenage, Hertfordshire, SG1 2SA Classification: Bearing Manufacturers Status: Inactive Positional Accuracy: Automatically positioned to the address</p>	A12SE (W)	403	-	522673 225361
71	<p>Contemporary Trade Directory Entries</p> <p>Name: W Jellis Location: 47, Green Street, Stevenage, Hertfordshire, SG1 3DS Classification: Coal & Smokeless Fuel Merchants & Distributors Status: Active Positional Accuracy: Automatically positioned to the address</p>	A8NE (S)	425	-	523158 225021
72	<p>Contemporary Trade Directory Entries</p> <p>Name: The O P S Partnership Ltd Location: 22, Walkern Road, Stevenage, SG1 3RD Classification: Storage & Shelving Systems Manufacturers Status: Active Positional Accuracy: Automatically positioned to the address</p>	A14SW (E)	426	-	523528 225403
72	<p>Contemporary Trade Directory Entries</p> <p>Name: Le Mare Chocolat Location: 25, Walkern Road, Stevenage, Hertfordshire, SG1 3RA Classification: Confectionery Manufacturers Status: Active Positional Accuracy: Automatically positioned to the address</p>	A14SW (E)	427	-	523531 225436
73	<p>Contemporary Trade Directory Entries</p> <p>Name: Elliott'S Location: 11, Basils Road, Stevenage, Hertfordshire, SG1 3PY Classification: Commercial Cleaning Services Status: Inactive Positional Accuracy: Automatically positioned to the address</p>	A14SW (SE)	427	-	523485 225260
74	<p>Contemporary Trade Directory Entries</p> <p>Name: J Deamer & Son Location: 67, High Street, Stevenage, Hertfordshire, SG1 3AG Classification: Lawnmowers & Garden Machinery - Sales & Service Status: Active Positional Accuracy: Automatically positioned to the address</p>	A8NE (SE)	444	-	523395 225113
75	<p>Contemporary Trade Directory Entries</p> <p>Name: Stevenage Packaging Ltd Location: STEWART HOUSE, PRIMETT ROAD, STEVENAGE, SG1 3EE Classification: Polythene & Plastic Sheeting Supplies Status: Active Positional Accuracy: Automatically positioned to the address</p>	A8NE (SE)	453	-	523323 225049
75	<p>Contemporary Trade Directory Entries</p> <p>Name: S T S Tyre Pros Location: 100, High Street, STEVENAGE, Hertfordshire, SG1 3DW Classification: Tyre Dealers Status: Active Positional Accuracy: Automatically positioned to the address</p>	A8NE (SE)	499	-	523353 225014

Map ID	Details	Quadrant Reference (Compass Direction)	Estimated Distance From Site	Contact	NGR
76	<p>Contemporary Trade Directory Entries</p> <p>Name: Bike Stop Location: 104, High Street, Stevenage, SG1 3DW Classification: Cycle Accessories, Manufacturers & Wholesalers Status: Active Positional Accuracy: Automatically positioned to the address</p>	A8NE (SE)	513	-	523383 225017
76	<p>Contemporary Trade Directory Entries</p> <p>Name: Smiths 1972 Location: 93, High Street, Stevenage, Hertfordshire, SG1 3HR Classification: Printers Status: Active Positional Accuracy: Automatically positioned to the address</p>	A9NW (SE)	521	-	523422 225035
76	<p>Contemporary Trade Directory Entries</p> <p>Name: Smiths 1972 Location: 93 High Street, Stevenage, Hertfordshire, SG1 3HR Classification: Printers Status: Inactive Positional Accuracy: Manually positioned to the address or location</p>	A9NW (SE)	523	-	523422 225033
77	<p>Contemporary Trade Directory Entries</p> <p>Name: Flynn Pharma Ltd Location: Hertlands House, Primett Road, Stevenage, Hertfordshire, SG1 3EE Classification: Pharmaceutical Manufacturers & Distributors Status: Active Positional Accuracy: Automatically positioned to the address</p>	A8NE (SE)	533	-	523340 224968
77	<p>Contemporary Trade Directory Entries</p> <p>Name: 4 C For Charity Location: 114, High Street, Stevenage, SG1 3DW Classification: Greeting Card Publishers & Wholesalers Status: Active Positional Accuracy: Automatically positioned to the address</p>	A8NE (SE)	545	-	523386 224980
77	<p>Contemporary Trade Directory Entries</p> <p>Name: K & I Services Ltd Location: 114, High Street, Stevenage, Hertfordshire, SG1 3DW Classification: Air Conditioning & Refrigeration Contractors Status: Inactive Positional Accuracy: Automatically positioned to the address</p>	A8NE (SE)	545	-	523386 224980
78	<p>Contemporary Trade Directory Entries</p> <p>Name: Fast Cash 4 Scrap Cars Stevenage Aeg Location: Unit 2-4, Stevenage, Hertfordshire, SG1 2PT Classification: Car Breakers & Dismantlers Status: Inactive Positional Accuracy: Manually positioned within the geographical locality</p>	A17SE (NW)	534	-	522665 225910
78	<p>Contemporary Trade Directory Entries</p> <p>Name: Freshteam Ltd Location: Unit 2, Vincent Court, Fishers Green Centre, Fishers Green Road, Stevenage, Hertfordshire, SG1 2PT Classification: Cash Registers & Check-Out Equipment Status: Inactive Positional Accuracy: Automatically positioned to the address</p>	A17SE (NW)	534	-	522665 225910
79	<p>Contemporary Trade Directory Entries</p> <p>Name: Sandra'S Cleaning Location: 3, Southsea Road, Stevenage, Hertfordshire, SG1 2PH Classification: Cleaning Services - Domestic Status: Inactive Positional Accuracy: Automatically positioned to the address</p>	A12NE (NW)	548	-	522576 225817
80	<p>Contemporary Trade Directory Entries</p> <p>Name: Acacia Repairs Location: 71, Torquay Crescent, Stevenage, Hertfordshire, SG1 2RH Classification: Washing Machines - Servicing & Repairs Status: Active Positional Accuracy: Automatically positioned to the address</p>	A7NE (SW)	554	-	522658 225099
81	<p>Contemporary Trade Directory Entries</p> <p>Name: A1snapz Location: 124, Fairview Road, Stevenage, Hertfordshire, SG1 2NS Classification: Printers Status: Inactive Positional Accuracy: Automatically positioned to the address</p>	A8NW (S)	561	-	522965 224896

Map ID	Details	Quadrant Reference (Compass Direction)	Estimated Distance From Site	Contact	NGR
82	<p>Contemporary Trade Directory Entries</p> <p>Name: Estore Group Location: 94, Monument Court, Woolners Way, Stevenage, Hertfordshire, SG1 3AE Classification: Printers Status: Inactive Positional Accuracy: Automatically positioned to the address</p>	A8NE (S)	579	-	523206 224873
83	<p>Contemporary Trade Directory Entries</p> <p>Name: At Your Service Location: Primett Rd, Stevenage, Hertfordshire, SG1 3EE Classification: Carpet, Curtain & Upholstery Cleaners Status: Inactive Positional Accuracy: Manually positioned to the road within the address or location</p>	A8NE (SE)	608	-	523352 224890
84	<p>Contemporary Trade Directory Entries</p> <p>Name: Gdcs Location: 28, Scarborough Avenue, Stevenage, Hertfordshire, SG1 2HE Classification: Printers Status: Inactive Positional Accuracy: Automatically positioned to the address</p>	A12NE (W)	611	-	522437 225545
85	<p>Contemporary Trade Directory Entries</p> <p>Name: Safeway Location: 9, Corton Close, Stevenage, Hertfordshire, SG1 2LB Classification: Lifting Equipment Status: Inactive Positional Accuracy: Automatically positioned to the address</p>	A17SE (NW)	613	-	522589 225944
86	<p>Contemporary Trade Directory Entries</p> <p>Name: Carpet Cleaner Location: 6, Burymead, Stevenage, SG1 4AX Classification: Carpet, Curtain & Upholstery Cleaners Status: Active Positional Accuracy: Automatically positioned to the address</p>	A18SE (NE)	618	-	523369 226073
87	<p>Contemporary Trade Directory Entries</p> <p>Name: Harwood Park Crematorium Management Ltd Location: 911 Letchmore Road, Stevenage, Hertfordshire, SG1 3JH Classification: Cemeteries & Crematoria Status: Active Positional Accuracy: Manually positioned to the address or location</p>	A9NW (SE)	640	-	523624 225079
88	<p>Contemporary Trade Directory Entries</p> <p>Name: W M Game Location: 134, High Street, Stevenage, Hertfordshire, SG1 3DB Classification: Garage Services Status: Inactive Positional Accuracy: Automatically positioned to the address</p>	A9NW (SE)	647	-	523423 224884
88	<p>Contemporary Trade Directory Entries</p> <p>Name: Ralph Game (Stevenage) Ltd Location: Primett Road, Stevenage, Hertfordshire, SG1 3EE Classification: Petrol Filling Stations Status: Inactive Positional Accuracy: Automatically positioned to the address</p>	A9NW (SE)	658	-	523419 224868
88	<p>Contemporary Trade Directory Entries</p> <p>Name: Ralph Game (Stevenage) Ltd Location: Primett Road, Stevenage, Hertfordshire, SG1 3EE Classification: Petrol Filling Stations Status: Inactive Positional Accuracy: Automatically positioned to the address</p>	A9NW (SE)	658	-	523419 224868
88	<p>Contemporary Trade Directory Entries</p> <p>Name: Ralph Game Ltd Location: Primett Road, Stevenage, Hertfordshire, SG1 3EE Classification: Petrol Filling Stations Status: Inactive Positional Accuracy: Automatically positioned to the address</p>	A9NW (SE)	658	-	523419 224868
88	<p>Contemporary Trade Directory Entries</p> <p>Name: Datec Electronics Holdings Ltd Location: Cromwell House, 142, High Street, Stevenage, Hertfordshire, SG1 3DB Classification: Electronic Component Manufacturers & Distributors Status: Inactive Positional Accuracy: Automatically positioned to the address</p>	A9NW (SE)	680	-	523434 224851
88	<p>Contemporary Trade Directory Entries</p> <p>Name: Datec Electronic Holdings Location: Cromwell House, 142, High Street, Stevenage, Hertfordshire, SG1 3HN Classification: Distribution Services Status: Inactive Positional Accuracy: Automatically positioned to the address</p>	A9NW (SE)	680	-	523434 224851

Map ID	Details	Quadrant Reference (Compass Direction)	Estimated Distance From Site	Contact	NGR
89	<p>Contemporary Trade Directory Entries</p> <p>Name: Domestic Angels Location: 262, Bude Crescent, Stevenage, Hertfordshire, SG1 2QU Classification: Cleaning Services - Domestic Status: Active Positional Accuracy: Automatically positioned to the address</p>	A7NE (SW)	651	-	522537 225101
90	<p>Contemporary Trade Directory Entries</p> <p>Name: Wayside (Stevenage) Location: Lytton Way, Stevenage, Hertfordshire, SG1 1HH Classification: Car Dealers Status: Inactive Positional Accuracy: Automatically positioned to the address</p>	A8SE (S)	665	-	523253 224796
90	<p>Contemporary Trade Directory Entries</p> <p>Name: Esso Location: Lytton Way, Stevenage, SG1 1HH Classification: Petrol Filling Stations Status: Inactive Positional Accuracy: Automatically positioned to the address</p>	A8SE (S)	705	-	523264 224757
90	<p>Contemporary Trade Directory Entries</p> <p>Name: Esso Location: Lytton Way, Stevenage, SG1 1HH Classification: Petrol Filling Stations Status: Inactive Positional Accuracy: Automatically positioned to the address</p>	A8SE (S)	705	-	523264 224757
90	<p>Contemporary Trade Directory Entries</p> <p>Name: Euro Garages Asda Lytton Way Location: Lytton Way, Stevenage, SG1 1HH Classification: Petrol Filling Stations Status: Active Positional Accuracy: Automatically positioned to the address</p>	A8SE (S)	705	-	523264 224757
91	<p>Contemporary Trade Directory Entries</p> <p>Name: First Pro Tech Location: 1, Filey Close, Stevenage, Hertfordshire, SG1 2JW Classification: Spraying - Paint & Coatings Status: Inactive Positional Accuracy: Automatically positioned to the address</p>	A12SE (W)	672	-	522402 225327
92	<p>Contemporary Trade Directory Entries</p> <p>Name: Clean Nest Domestic Cleaning Specialists Location: 141, Townsend Mews, Stevenage, Hertfordshire, SG1 3BQ Classification: Cleaning Services - Domestic Status: Active Positional Accuracy: Automatically positioned to the address</p>	A8SE (S)	696	-	523352 224794
93	<p>Contemporary Trade Directory Entries</p> <p>Name: Top Notch Ltd Location: 181, Hopton Road, Stevenage, Hertfordshire, SG1 2LF Classification: Cleaning Services - Commercial Status: Inactive Positional Accuracy: Automatically positioned to the address</p>	A12SW (W)	701	-	522350 225452
94	<p>Contemporary Trade Directory Entries</p> <p>Name: M R Cars Location: 4, Fishers Green, Stevenage, SG1 2JA Classification: Car Dealers - Used Status: Inactive Positional Accuracy: Automatically positioned to the address</p>	A17SE (NW)	703	-	522457 225918
95	<p>Contemporary Trade Directory Entries</p> <p>Name: Covers & Nets Ltd Location: 6, Haycroft Road, Stevenage, Hertfordshire, SG1 3JJ Classification: Tarpaulins Status: Inactive Positional Accuracy: Automatically positioned to the address</p>	A9NW (SE)	711	-	523681 225037
96	<p>Contemporary Trade Directory Entries</p> <p>Name: Pound Avenue Car Sales Location: Pound Avenue, Stevenage, SG1 3JB Classification: Car Dealers Status: Inactive Positional Accuracy: Automatically positioned to the address</p>	A9NW (SE)	716	-	523578 224913
96	<p>Contemporary Trade Directory Entries</p> <p>Name: Pound Avenue Car Sales Location: POUND AVENUE, STEVENAGE, SG1 3JB Classification: Car Dealers Status: Active Positional Accuracy: Automatically positioned to the address</p>	A9NW (SE)	716	-	523578 224913

Map ID	Details	Quadrant Reference (Compass Direction)	Estimated Distance From Site	Contact	NGR
96	<p>Contemporary Trade Directory Entries</p> <p>Name: Pound Avenue Garage Location: POUND AVENUE, STEVENAGE, SG1 3JB Classification: Garage Services Status: Active Positional Accuracy: Automatically positioned to the address</p>	A9NW (SE)	716	-	523578 224913
97	<p>Contemporary Trade Directory Entries</p> <p>Name: Stevenage Ironing Location: 26, Angotts Mead, Stevenage, Hertfordshire, SG1 2NJ Classification: Ironing & Home Laundry Services Status: Inactive Positional Accuracy: Automatically positioned to the address</p>	A8SW (S)	716	-	522864 224764
98	<p>Contemporary Trade Directory Entries</p> <p>Name: Houseproud Domestic Cleaning Services Stevenage Location: 103, Letchmore Road, STEVENAGE, Hertfordshire, SG1 3PS Classification: Cleaning Services - Domestic Status: Inactive Positional Accuracy: Automatically positioned to the address</p>	A14SE (E)	731	-	523836 225454
99	<p>Contemporary Trade Directory Entries</p> <p>Name: Triage Services Ltd Location: Unit 3/A, Meadway Court, Rutherford Close, Stevenage, Hertfordshire, SG1 2EF Classification: Cash Registers & Check-Out Equipment Status: Inactive Positional Accuracy: Automatically positioned to the address</p>	A7NE (SW)	741	-	522617 224877
99	<p>Contemporary Trade Directory Entries</p> <p>Name: C V Therapeutics (Europe) Ltd Location: Unit 15, Meadway Court, Rutherford Close, Stevenage, Hertfordshire, SG1 2EF Classification: Pharmaceutical Manufacturers & Distributors Status: Inactive Positional Accuracy: Automatically positioned to the address</p>	A7NE (SW)	741	-	522617 224877
99	<p>Contemporary Trade Directory Entries</p> <p>Name: Burgoynes Location: Unit 8, Meadway Court, Rutherford Close, Stevenage, Hertfordshire, SG1 2EF Classification: Engineers - General Status: Inactive Positional Accuracy: Automatically positioned to the address</p>	A7NE (SW)	741	-	522617 224877
100	<p>Contemporary Trade Directory Entries</p> <p>Name: A A B C Bagging Ltd Location: Unit 9a Meadway Court, Stevenage, Hertfordshire, SG1 2EF Classification: Sand, Gravel & Other Aggregates Status: Active Positional Accuracy: Automatically positioned to the address</p>	A7NE (SW)	753	-	522629 224851
100	<p>Contemporary Trade Directory Entries</p> <p>Name: A A B C Location: Unit 10, Meadway Court, Rutherford Close, Stevenage, SG1 2EF Classification: Sand, Gravel & Other Aggregates Status: Inactive Positional Accuracy: Automatically positioned to the address</p>	A7NE (SW)	753	-	522629 224851
100	<p>Contemporary Trade Directory Entries</p> <p>Name: T P Extrusions Location: Unit 1, Meadway Court, Rutherford Close, Stevenage, SG1 2EF Classification: Plastics - Extrusion Status: Active Positional Accuracy: Automatically positioned to the address</p>	A7NE (SW)	753	-	522629 224851
100	<p>Contemporary Trade Directory Entries</p> <p>Name: Arista Tubes Location: Unit 6, Meadway Court, Rutherford Close, Stevenage, SG1 2EF Classification: Plastic Products - Manufacturers Status: Inactive Positional Accuracy: Automatically positioned to the address</p>	A7NE (SW)	757	-	522623 224850
100	<p>Contemporary Trade Directory Entries</p> <p>Name: Biacore International (Uk) Location: Unit 2, Meadway Court, Rutherford Close, Stevenage, Hertfordshire, SG1 2EF Classification: Scientific Apparatus & Instruments - Manufacturers Status: Inactive Positional Accuracy: Automatically positioned to the address</p>	A7NE (SW)	774	-	522629 224824

Map ID	Details	Quadrant Reference (Compass Direction)	Estimated Distance From Site	Contact	NGR
100	<p>Contemporary Trade Directory Entries</p> <p>Name: Avnet E M Ltd Location: Meadway Court, Rutherford Close, Stevenage, Hertfordshire, SG1 2EF Classification: Distribution Services Status: Inactive Positional Accuracy: Automatically positioned to the address</p>	A7NE (SW)	774	-	522629 224824
100	<p>Contemporary Trade Directory Entries</p> <p>Name: Stocklin Ltd Location: Meadway Court, Rutherford Close, Stevenage, Hertfordshire, SG1 2EF Classification: Materials Handling Equipment Status: Inactive Positional Accuracy: Automatically positioned to the address</p>	A7NE (SW)	774	-	522629 224824
101	<p>Contemporary Trade Directory Entries</p> <p>Name: Washing Machine Repair Location: 130, Bude Crescent, Stevenage, Hertfordshire, SG1 2QZ Classification: Washing Machines - Servicing & Repairs Status: Active Positional Accuracy: Automatically positioned to the address</p>	A7NE (SW)	787	-	522453 224982
101	<p>Contemporary Trade Directory Entries</p> <p>Name: Elite Electrical Services Location: 130, Bude Crescent, Stevenage, SG1 2QZ Classification: Washing Machines - Servicing & Repairs Status: Active Positional Accuracy: Automatically positioned to the address</p>	A7NE (SW)	790	-	522452 224980
102	<p>Contemporary Trade Directory Entries</p> <p>Name: Lingley Electronics Ltd Location: 5, The Old Walled Garden, Coreys Mill Lane, Stevenage, SG1 4TN Classification: Electronic Equipment - Manufacturers & Assemblers Status: Active Positional Accuracy: Automatically positioned to the address</p>	A18NW (N)	789	-	523046 226327
103	<p>Contemporary Trade Directory Entries</p> <p>Name: Future Automation Location: UNIT 4, THE ORBITAL CENTRE, COCKERELL CLOSE, STEVENAGE, SG1 2NB Classification: Automation Systems & Equipment Status: Active Positional Accuracy: Automatically positioned to the address</p>	A8SW (S)	794	-	522887 224675
103	<p>Contemporary Trade Directory Entries</p> <p>Name: T Nevill & Co Ltd Location: Unit 3, The Orbital Centre, Cockerell Close, Stevenage, SG1 2NB Classification: Metal Products - Fabricated Status: Inactive Positional Accuracy: Automatically positioned to the address</p>	A8SW (S)	827	-	522893 224640
104	<p>Contemporary Trade Directory Entries</p> <p>Name: Chas Mason Location: 11, Angotts Mead, Stevenage, Hertfordshire, SG1 2NJ Classification: Domestic Appliances - Servicing, Repairs & Parts Status: Inactive Positional Accuracy: Automatically positioned to the address</p>	A8SW (S)	797	-	522764 224717
105	<p>Contemporary Trade Directory Entries</p> <p>Name: Solid State Supplies 2001 Location: Unit 1 Suite D Meadway Court, Rutherford Close, Stevenage, Hertfordshire, SG1 2EF Classification: Electronic Component Manufacturers & Distributors Status: Inactive Positional Accuracy: Manually positioned within the geographical locality</p>	A7SE (SW)	818	-	522580 224807
105	<p>Contemporary Trade Directory Entries</p> <p>Name: Anritsu Ltd Location: Wiltron House, Rutherford Close, Stevenage, Hertfordshire, SG1 2EF Classification: Electronic Equipment - Manufacturers & Assemblers Status: Inactive Positional Accuracy: Automatically positioned to the address</p>	A7SE (SW)	818	-	522580 224807
105	<p>Contemporary Trade Directory Entries</p> <p>Name: East North Hertfordshire N H S Trust Location: Wiltron House, Rutherford Close, Stevenage, SG1 2EF Classification: Hospitals Status: Inactive Positional Accuracy: Automatically positioned to the address</p>	A7SE (SW)	827	-	522562 224810

Map ID	Details	Quadrant Reference (Compass Direction)	Estimated Distance From Site	Contact	NGR
105	<p>Contemporary Trade Directory Entries</p> <p>Name: Carestream Dental Ltd Location: Wiltron House, Rutherford Close, Stevenage, Hertfordshire, SG1 2EF Classification: Medical Equipment Manufacturers Status: Active Positional Accuracy: Automatically positioned to the address</p>	A7SE (SW)	827	-	522562 224810
106	<p>Contemporary Trade Directory Entries</p> <p>Name: Homelea Mobility Ltd Location: 22, Fishers Green, Stevenage, Hertfordshire, SG1 2JA Classification: Disability Equipment - Manufacturers & Suppliers Status: Inactive Positional Accuracy: Automatically positioned to the address</p>	A17SW (NW)	833	-	522348 225989
107	<p>Contemporary Trade Directory Entries</p> <p>Name: Evergreen Cleaning Co Location: 166, High Street, Stevenage, Hertfordshire, SG1 3LL Classification: Commercial Cleaning Services Status: Inactive Positional Accuracy: Automatically positioned to the address</p>	A9SW (SE)	857	-	523473 224672
108	<p>Contemporary Trade Directory Entries</p> <p>Name: A1 Sheet Metal Location: Unit 1, The Orbital Centre, Cockerell Close, Stevenage, Hertfordshire, SG1 2NB Classification: Sheet Metal Work Status: Inactive Positional Accuracy: Manually positioned to the address or location</p>	A8SW (S)	861	-	522900 224603
109	<p>Contemporary Trade Directory Entries</p> <p>Name: N & C Tyres Ltd Location: 20, Sish Lane, Stevenage, SG1 3LS Classification: Tyre Dealers Status: Inactive Positional Accuracy: Automatically positioned to the address</p>	A9SW (SE)	869	-	523651 224773
109	<p>Contemporary Trade Directory Entries</p> <p>Name: N & C Tyres & Exhausts Ltd Location: 20, SISH LANE, STEVENAGE, SG1 3LS Classification: Tyre Dealers Status: Active Positional Accuracy: Automatically positioned to the address</p>	A9SW (SE)	869	-	523651 224773
110	<p>Contemporary Trade Directory Entries</p> <p>Name: Victaulic Location: Unit B1-B2, Cockerell Close, STEVENAGE, Hertfordshire, SG1 2NB Classification: Manufacturers Status: Inactive Positional Accuracy: Automatically positioned to the address</p>	A8SW (S)	882	-	522959 224571
110	<p>Contemporary Trade Directory Entries</p> <p>Name: Buildbase Ltd Location: Unit B1-B2, Cockerell Close, Stevenage, SG1 2NB Classification: Builders' Merchants Status: Active Positional Accuracy: Automatically positioned to the address</p>	A8SW (S)	905	-	522949 224548
110	<p>Contemporary Trade Directory Entries</p> <p>Name: Elmes Buildbase Location: Unit B1-B2, Cockerell Close, Stevenage, SG1 2NB Classification: Builders' Merchants Status: Inactive Positional Accuracy: Automatically positioned to the address</p>	A8SW (S)	905	-	522949 224548
110	<p>Contemporary Trade Directory Entries</p> <p>Name: F I R A International Ltd Location: UNIT 3, COCKERELL CLOSE, STEVENAGE, SG1 2NB Classification: Engineering Services Status: Active Positional Accuracy: Automatically positioned to the address</p>	A8SW (S)	951	-	522958 224501
111	<p>Contemporary Trade Directory Entries</p> <p>Name: Liliys Crystal Clean Location: 27, Berwick Close, STEVENAGE, Hertfordshire, SG1 2XJ Classification: Laundries & Launderettes Status: Active Positional Accuracy: Automatically positioned to the address</p>	A17SW (NW)	892	-	522216 225861

Map ID	Details	Quadrant Reference (Compass Direction)	Estimated Distance From Site	Contact	NGR
112	<p>Contemporary Trade Directory Entries</p> <p>Name: T B S Fabrications Location: Ground Floor Suite 2 Middlesex House, Rutherford Close, Stevenage, Hertfordshire, SG1 2EF Classification: Hygiene & Sanitary Appliance Manufacturers Status: Inactive Positional Accuracy: Manually positioned to the address or location</p>	A7SE (SW)	892	-	522558 224730
112	<p>Contemporary Trade Directory Entries</p> <p>Name: A B C Materials Location: Unit 9a Meadway Court, Rutherford Close, Stevenage, Hertfordshire, SG1 2EF Classification: Sand, Gravel & Other Aggregates Status: Inactive Positional Accuracy: Manually positioned within the geographical locality</p>	A7SE (SW)	907	-	522558 224711
113	<p>Contemporary Trade Directory Entries</p> <p>Name: Easymobile.Com Location: Sun Bank Plc, The Icon, Lytton Way, Stevenage, SG1 1ZE Classification: Telecommunications Equipment & Systems Status: Inactive Positional Accuracy: Automatically positioned to the address</p>	A8SE (S)	909	-	523329 224563
114	<p>Contemporary Trade Directory Entries</p> <p>Name: Stevenage Borough Council Location: Weston Rd, Stevenage, Hertfordshire, SG1 4DE Classification: Cemeteries & Crematoria Status: Inactive Positional Accuracy: Manually positioned to the road within the address or location</p>	A14NE (E)	922	-	524008 225641
115	<p>Contemporary Trade Directory Entries</p> <p>Name: Avnet Em Ltd Location: Avnet House, Rutherford Close, Stevenage, Hertfordshire, SG1 2EF Classification: Electronic Component Manufacturers & Distributors Status: Inactive Positional Accuracy: Automatically positioned to the address</p>	A7SE (SW)	945	-	522476 224728
116	<p>Contemporary Trade Directory Entries</p> <p>Name: America I I Europe Location: Hertford House, Rutherford Close, Stevenage, Hertfordshire, SG1 2EF Classification: Electronic Component Manufacturers & Distributors Status: Active Positional Accuracy: Automatically positioned to the address</p>	A7SE (SW)	963	-	522529 224663
117	<p>Contemporary Trade Directory Entries</p> <p>Name: Stevenage Door 2 Door Laundrette Location: Cockerell Close, Stevenage, Hertfordshire, SG1 2NB Classification: Ironing & Home Laundry Services Status: Active Positional Accuracy: Manually positioned to the road within the address or location</p>	A8SW (S)	968	-	522900 224494
117	<p>Contemporary Trade Directory Entries</p> <p>Name: Flamingo Produce Ltd Location: Unit D, Cockerell Close, Stevenage, SG1 2NB Classification: Distribution Services Status: Inactive Positional Accuracy: Automatically positioned to the address</p>	A8SW (S)	986	-	522857 224485
118	<p>Contemporary Trade Directory Entries</p> <p>Name: Furniture Restoration Services Location: 20, Herne Road, Stevenage, Hertfordshire, SG1 4RW Classification: Furniture - Repairing & Restoring Status: Active Positional Accuracy: Automatically positioned to the address</p>	A17NE (NW)	974	-	522555 226377
119	<p>Contemporary Trade Directory Entries</p> <p>Name: Razorcoms Location: 21, Aldock Road, Stevenage, SG1 3SH Classification: Telecommunications Equipment & Systems Status: Inactive Positional Accuracy: Automatically positioned to the address</p>	A14SE (E)	976	-	524080 225483
120	<p>Contemporary Trade Directory Entries</p> <p>Name: The Treatment Centre Location: Lister Hospital, Coreys Mill Lane, Stevenage, Hertfordshire, SG1 4AJ Classification: Hospitals Status: Active Positional Accuracy: Automatically positioned to the address</p>	A23SW (N)	978	-	523064 226516

Map ID	Details	Quadrant Reference (Compass Direction)	Estimated Distance From Site	Contact	NGR
121	Contemporary Trade Directory Entries Name: Marconi Medical Systems Location: Saffron Ground, Ditchmore Lane, Stevenage, Hertfordshire, SG1 3LD Classification: Medical Equipment Manufacturers Status: Inactive Positional Accuracy: Automatically positioned to the address	A9SW (S)	991	-	523473 224525
122	Contemporary Trade Directory Entries Name: Uk Pest Solutions Ltd Location: 81, Kilby Road, Stevenage, Hertfordshire, SG1 2LT Classification: Pest & Vermin Control Status: Inactive Positional Accuracy: Automatically positioned to the address	A3NE (S)	993	-	523279 224465
123	Fuel Station Entries Name: Ralph Game Service Station Location: Primett Road , , Stevenage, Hertfordshire, SG1 3EE Brand: Unbranded Premises Type: Not Applicable Status: Obsolete Positional Accuracy: Manually positioned to the address or location	A8NE (S)	636	-	523325 224848
124	Fuel Station Entries Name: Lytton Way Service Station Location: Lytton Way Woolners Way, , Stevenage, Hertfordshire, SG1 1AL Brand: Asda On The Move Premises Type: Petrol Station Status: Open Positional Accuracy: Manually positioned to the address or location	A8SE (S)	715	-	523272 224749
125	Fuel Station Entries Name: Costco Stevenage Automat Location: Gunnels Wood Road , , Stevenage, Hertfordshire, SG1 2EE Brand: Costco Premises Type: Hypermarket Status: Open Positional Accuracy: Manually positioned to the address or location	A7SE (SW)	947	-	522671 224595

Map ID	Details	Quadrant Reference (Compass Direction)	Estimated Distance From Site	Contact	NGR
126	Nitrate Vulnerable Zones Name: Lee Nvz Description: Surface Water Source: Environment Agency, Head Office	A13NW (NW)	0	5	523075 225491
127	Nitrate Vulnerable Zones Name: Great Ouse Nvz Description: Surface Water Source: Environment Agency, Head Office	A13NW (NW)	174	5	522900 225630
128	Nitrate Vulnerable Zones Name: Anglian Chalk Description: Groundwater Source: Environment Agency, Head Office	A18SW (N)	591	5	523003 226127

Agency & Hydrological	Version	Update Cycle
Contaminated Land Register Entries and Notices East Hertfordshire District Council - Environmental Health Department Environment Agency - Head Office North Hertfordshire District Council - Environmental Health Department Stevenage Borough Council - Environmental Health Department Welwyn Hatfield District Council - Environmental Health Department	January 2013 June 2020 October 2017 October 2017 October 2017	Annual Rolling Update Annually Annual Rolling Update Annual Rolling Update Annual Rolling Update
Discharge Consents Environment Agency - Anglian Region Environment Agency - Thames Region	April 2023 April 2023	Quarterly Quarterly
Enforcement and Prohibition Notices Environment Agency - Thames Region	March 2013	
Integrated Pollution Controls Environment Agency - Thames Region	January 2009	
Integrated Pollution Prevention And Control Environment Agency - South East Region - North East Thames Area Environment Agency - Thames Region	January 2023 January 2023	Quarterly Quarterly
Local Authority Integrated Pollution Prevention And Control Stevenage Borough Council - Environmental Health Department East Hertfordshire District Council - Environmental Health Department Welwyn Hatfield District Council - Environmental Health Department North Hertfordshire District Council - Environmental Health Department	April 2015 January 2014 May 2012 September 2014	Variable Variable Variable Variable
Local Authority Pollution Prevention and Controls Stevenage Borough Council - Environmental Health Department East Hertfordshire District Council - Environmental Health Department Welwyn Hatfield District Council - Environmental Health Department North Hertfordshire District Council - Environmental Health Department	April 2015 January 2014 May 2012 September 2014	Annual Rolling Update Annual Rolling Update Annual Rolling Update Annual Rolling Update
Local Authority Pollution Prevention and Control Enforcements Stevenage Borough Council - Environmental Health Department East Hertfordshire District Council - Environmental Health Department Welwyn Hatfield District Council - Environmental Health Department North Hertfordshire District Council - Environmental Health Department	April 2015 January 2014 May 2012 September 2014	Variable Variable Variable Variable
Nearest Surface Water Feature Ordnance Survey	May 2023	
Pollution Incidents to Controlled Waters Environment Agency - Anglian Region Environment Agency - Thames Region	September 1999 September 1999	
Prosecutions Relating to Authorised Processes Environment Agency - Thames Region	July 2015	
Prosecutions Relating to Controlled Waters Environment Agency - Thames Region	March 2013	
Registered Radioactive Substances Scottish Environment Protection Agency - Head Office Environment Agency - Thames Region Environment Agency - Head Office	January 1998 June 2016 May 2023	As notified Quarterly
River Quality Environment Agency - Head Office	November 2001	Not Applicable
River Quality Biology Sampling Points Environment Agency - Head Office	April 2012	
River Quality Chemistry Sampling Points Environment Agency - Head Office	April 2012	
Substantiated Pollution Incident Register Environment Agency - South East Region - North East Thames Area Environment Agency - Thames Region - North East Area	April 2023 April 2023	Quarterly Quarterly

Agency & Hydrological	Version	Update Cycle
Water Abstractions Environment Agency - Anglian Region Environment Agency - Thames Region	April 2023 April 2023	Quarterly Quarterly
Water Industry Act Referrals Environment Agency - Thames Region	October 2017	
Groundwater Vulnerability Map Environment Agency - Head Office	June 2018	As notified
Groundwater Vulnerability - Soluble Rock Risk Environment Agency - Head Office	June 2018	As notified
Bedrock Aquifer Designations Environment Agency - Head Office	January 2018	Annually
Superficial Aquifer Designations Environment Agency - Head Office	January 2018	Annually
Source Protection Zones Environment Agency - Head Office	September 2022	Bi-Annually
Extreme Flooding from Rivers or Sea without Defences Environment Agency - Head Office	February 2023	Quarterly
Flooding from Rivers or Sea without Defences Environment Agency - Head Office	February 2023	Quarterly
Areas Benefiting from Flood Defences Environment Agency - Head Office	February 2023	Quarterly
Flood Water Storage Areas Environment Agency - Head Office	February 2023	Quarterly
Flood Defences Environment Agency - Head Office	August 2022	Quarterly
OS Water Network Lines Ordnance Survey	April 2023	Quarterly
BGS Groundwater Flooding Susceptibility British Geological Survey - National Geoscience Information Service	May 2013	As notified

Waste	Version	Update Cycle
BGS Recorded Landfill Sites British Geological Survey - National Geoscience Information Service	November 2002	As notified
Historical Landfill Sites Environment Agency - Head Office	March 2023	Quarterly
Integrated Pollution Control Registered Waste Sites Environment Agency - Thames Region	January 2009	Not Applicable
Licensed Waste Management Facilities (Landfill Boundaries) Environment Agency - South East Region - North East Thames Area Environment Agency - Thames Region - North East Area	January 2023 January 2023	Quarterly Quarterly
Licensed Waste Management Facilities (Locations) Environment Agency - South East Region - North East Thames Area Environment Agency - Thames Region - North East Area	January 2023 January 2023	Quarterly Quarterly
Local Authority Landfill Coverage East Hertfordshire District Council - Environmental Health Department Hertfordshire County Council - Spatial Planning and Economy Unit North Hertfordshire District Council - Environmental Health Department Stevenage Borough Council - Environmental Health Department Welwyn Hatfield District Council - Environmental Health Department	February 2003 February 2003 February 2003 February 2003 February 2003	Not Applicable Not Applicable Not Applicable Not Applicable Not Applicable
Local Authority Recorded Landfill Sites East Hertfordshire District Council - Environmental Health Department Hertfordshire County Council - Spatial Planning and Economy Unit North Hertfordshire District Council - Environmental Health Department Stevenage Borough Council - Environmental Health Department Welwyn Hatfield District Council - Environmental Health Department	October 2018 October 2018 October 2018 October 2018 October 2018	
Registered Landfill Sites Environment Agency - Thames Region - North East Area	March 2006	Not Applicable
Registered Waste Transfer Sites Environment Agency - Thames Region - North East Area	April 2018	
Registered Waste Treatment or Disposal Sites Environment Agency - Thames Region - North East Area	June 2015	
Hazardous Substances	Version	Update Cycle
Control of Major Accident Hazards Sites (COMAH) Health and Safety Executive	March 2023	Bi-Annually
Explosive Sites Health and Safety Executive	March 2017	
Notification of Installations Handling Hazardous Substances (NIHHS) Health and Safety Executive	August 2001	
Planning Hazardous Substance Enforcements Hertfordshire County Council - Spatial Planning and Economy Unit North Hertfordshire District Council Stevenage Borough Council Welwyn Hatfield District Council East Hertfordshire District Council	February 2016 February 2016 June 2023 June 2023 May 2023	Variable Variable Variable Variable Variable
Planning Hazardous Substance Consents East Hertfordshire District Council Hertfordshire County Council - Spatial Planning and Economy Unit North Hertfordshire District Council Stevenage Borough Council Welwyn Hatfield District Council	April 2015 February 2016 February 2016 February 2016 February 2016	Variable Variable Variable Variable Variable

Geological	Version	Update Cycle
BGS 1:625,000 Solid Geology British Geological Survey - National Geoscience Information Service	January 2009	As notified
BGS Recorded Mineral Sites British Geological Survey - National Geoscience Information Service	June 2023	Bi-Annually
CBSCB Compensation District Cheshire Brine Subsidence Compensation Board (CBSCB) Cheshire Brine Subsidence Compensation Board (CBSCB)	August 2011 November 2020	As notified
Coal Mining Affected Areas The Coal Authority - Property Searches	February 2023	Annual Rolling Update
Mining Instability Ove Arup & Partners	June 1998	Not Applicable
Non Coal Mining Areas of Great Britain British Geological Survey - National Geoscience Information Service	May 2015	Not Applicable
Potential for Collapsible Ground Stability Hazards British Geological Survey - National Geoscience Information Service	April 2020	As notified
Potential for Compressible Ground Stability Hazards British Geological Survey - National Geoscience Information Service	January 2019	As notified
Potential for Ground Dissolution Stability Hazards British Geological Survey - National Geoscience Information Service	January 2019	As notified
Potential for Landslide Ground Stability Hazards British Geological Survey - National Geoscience Information Service	January 2019	As notified
Potential for Running Sand Ground Stability Hazards British Geological Survey - National Geoscience Information Service	January 2019	As notified
Potential for Shrinking or Swelling Clay Ground Stability Hazards British Geological Survey - National Geoscience Information Service	January 2019	As notified
Radon Potential - Radon Affected Areas British Geological Survey - National Geoscience Information Service	September 2022	Annually
Radon Potential - Radon Protection Measures British Geological Survey - National Geoscience Information Service	September 2022	Annually
Industrial Land Use	Version	Update Cycle
Contemporary Trade Directory Entries Thomson Directories	July 2023	Quarterly
Fuel Station Entries Catalist Ltd - Experian	June 2023	Quarterly
Gas Pipelines National Grid	October 2021	Bi-Annually
Underground Electrical Cables National Grid	February 2023	Bi-Annually

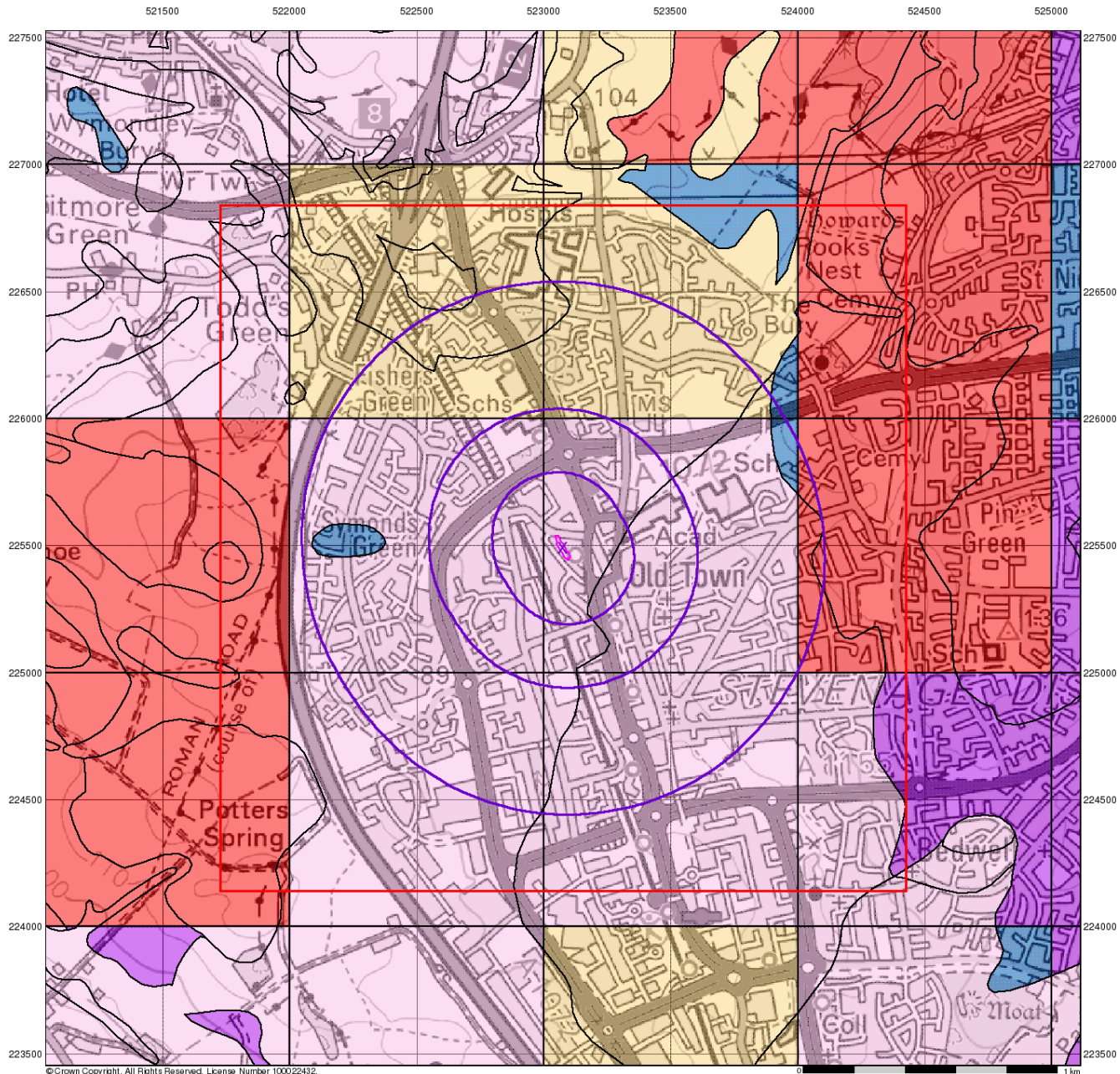
Sensitive Land Use	Version	Update Cycle
Ancient Woodland Natural England	April 2023	Bi-Annually
Areas of Adopted Green Belt East Hertfordshire District Council North Hertfordshire District Council Stevenage Borough Council Welwyn Hatfield District Council	July 2022 July 2022 July 2022 July 2022	Quarterly Quarterly Quarterly Quarterly
Areas of Unadopted Green Belt East Hertfordshire District Council North Hertfordshire District Council Stevenage Borough Council Welwyn Hatfield District Council	July 2022 July 2022 July 2022 July 2022	Quarterly Quarterly Quarterly Quarterly
Areas of Outstanding Natural Beauty Natural England	April 2023	Bi-Annually
Environmentally Sensitive Areas Natural England	August 2023	
Forest Parks Forestry Commission	May 2023	Not Applicable
Local Nature Reserves Natural England	March 2023	Bi-Annually
Marine Nature Reserves Natural England	April 2023	Bi-Annually
National Nature Reserves Natural England	February 2023	Bi-Annually
National Parks Natural England	February 2018	Bi-Annually
Nitrate Sensitive Areas Natural England	April 2023	Not Applicable
Nitrate Vulnerable Zones Department for Environment, Food and Rural Affairs (DEFRA - formerly FRCA) Environment Agency - Head Office	April 2016 March 2023	Bi-Annually
Ramsar Sites Natural England	March 2023	Bi-Annually
Sites of Special Scientific Interest Natural England	March 2023	Bi-Annually
Special Areas of Conservation Natural England	April 2023	Bi-Annually
Special Protection Areas Natural England	April 2023	Bi-Annually

A selection of organisations who provide data within this report

Data Supplier	Data Supplier Logo
Ordnance Survey	
Environment Agency	
Scottish Environment Protection Agency	
The Coal Authority	
British Geological Survey	 British Geological Survey <small>NATURAL ENVIRONMENT RESEARCH COUNCIL</small>
Centre for Ecology and Hydrology	 Centre for Ecology & Hydrology <small>NATURAL ENVIRONMENT RESEARCH COUNCIL</small>
Natural Resources Wales	
Scottish Natural Heritage	
Natural England	
Public Health England	
Ove Arup	
Stantec UK Ltd	

Contact	Name and Address	Contact Details
1	British Geological Survey - Enquiry Service British Geological Survey, Environmental Science Centre, Keyworth, Nottingham, Nottinghamshire, NG12 5GG	Telephone: 0115 936 3143 Fax: 0115 936 3276 Email: enquiries@bgs.ac.uk Website: www.bgs.ac.uk
2	Environment Agency - National Customer Contact Centre (NCCC) PO Box 544, Templeborough, Rotherham, S60 1BY	Telephone: 03708 506 506 Email: enquiries@environment-agency.gov.uk
3	Stevenage Borough Council - Environmental Health Department Daneshill House, Danestrete, Stevenage, Hertfordshire, SG1 1HN	Telephone: 01438 242242 Fax: 01438 740296 Website: www.stevenage.gov.uk
4	Scottish Environment Protection Agency - Head Office Erskine Court, The Castle Business Park, Stirling, Stirlingshire, FK9 4TR	Telephone: 01786 457700 Fax: 01786 446885
5	Environment Agency - Head Office Rio House, Waterside Drive, Aztec West, Almondsbury, Bristol, Avon, BS32 4UD	Telephone: 01454 624400 Fax: 01454 624409
6	Ordnance Survey Adanac Drive, Southampton, Hampshire, SO16 0AS	Telephone: 03456 05 05 05 Email: customerservices@ordnancesurvey.co.uk Website: www.ordnancesurvey.gov.uk
7	Hertfordshire County Council - Spatial Planning and Economy Unit County Hall, Hertford, Hertfordshire, SG13 8DN	Telephone: 01992 556266 Fax: 01992 556015 Email: spatialplanning@hertfordshire.gov.uk Website: www.hertsdirect.org
8	Stantec UK Ltd Caversham Bridge House, Waterman Place, Reading, RG1 8DN	Telephone: 0118 950 0761 Email: pba.reading@stantec.com Website: www.stantec.com
9	Natural England County Hall, Spetchley Road, Worcester, WR5 2NP	Telephone: 0300 060 3900 Email: enquiries@naturalengland.org.uk Website: www.naturalengland.org.uk
10	Stevenage Borough Council Daneshill House, Danestrete, Stevenage, Hertfordshire, SG1 1HN	Telephone: 01438 242242 Fax: 01438 740296 Website: www.stevenage.gov.uk
11	North Hertfordshire District Council Council Offices, Gernon Road, Letchworth, Hertfordshire, SG6 3JF	Telephone: 01462 474000 Fax: 01462 474558 Website: www.north-herts.gov.uk
-	Public Health England - Radon Survey, Centre for Radiation, Chemical and Environmental Hazards Chilton, Didcot, Oxfordshire, OX11 0RQ	Telephone: 01235 822622 Fax: 01235 833891 Email: radon@phe.gov.uk Website: www.ukradon.org
-	Landmark Information Group Limited Imperium, Imperial Way, Reading, Berkshire, RG2 0TD	Telephone: 0844 844 9952 Fax: 0844 844 9951 Email: customerservices@landmarkinfo.co.uk Website: www.landmarkinfo.co.uk

Please note that the Environment Agency / Natural Resources Wales / SEPA have a charging policy in place for enquiries.



© Crown Copyright. All Rights Reserved. License Number 100022432

Envirocheck®

● LANDMARK INFORMATION GROUP®

Groundwater Vulnerability

General

- ◆ Specified Site
- Specified Buffer(s)
- ✕ Bearing Reference Point
- Slice
- B Map ID

Agency and Hydrological

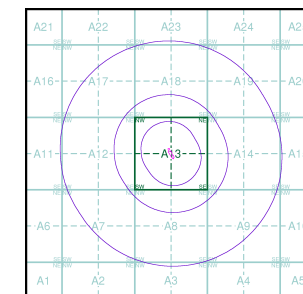
Bedrock Aquifers

- High Vulnerability, Principal Aquifer
- High Vulnerability, Secondary Aquifer
- Medium Vulnerability, Principal Aquifer
- Medium Vulnerability, Secondary Aquifer
- Low Vulnerability, Principal Aquifer
- Low Vulnerability, Secondary Aquifer
- Unproductive Aquifer
- ⋯ Soluble Rock

Superficial Aquifers

- High Vulnerability, Principal Aquifer
- High Vulnerability, Secondary Aquifer
- Medium Vulnerability, Principal Aquifer
- Medium Vulnerability, Secondary Aquifer
- Low Vulnerability, Principal Aquifer
- Low Vulnerability, Secondary Aquifer

Site Sensitivity Context Map - Slice A



Order Details

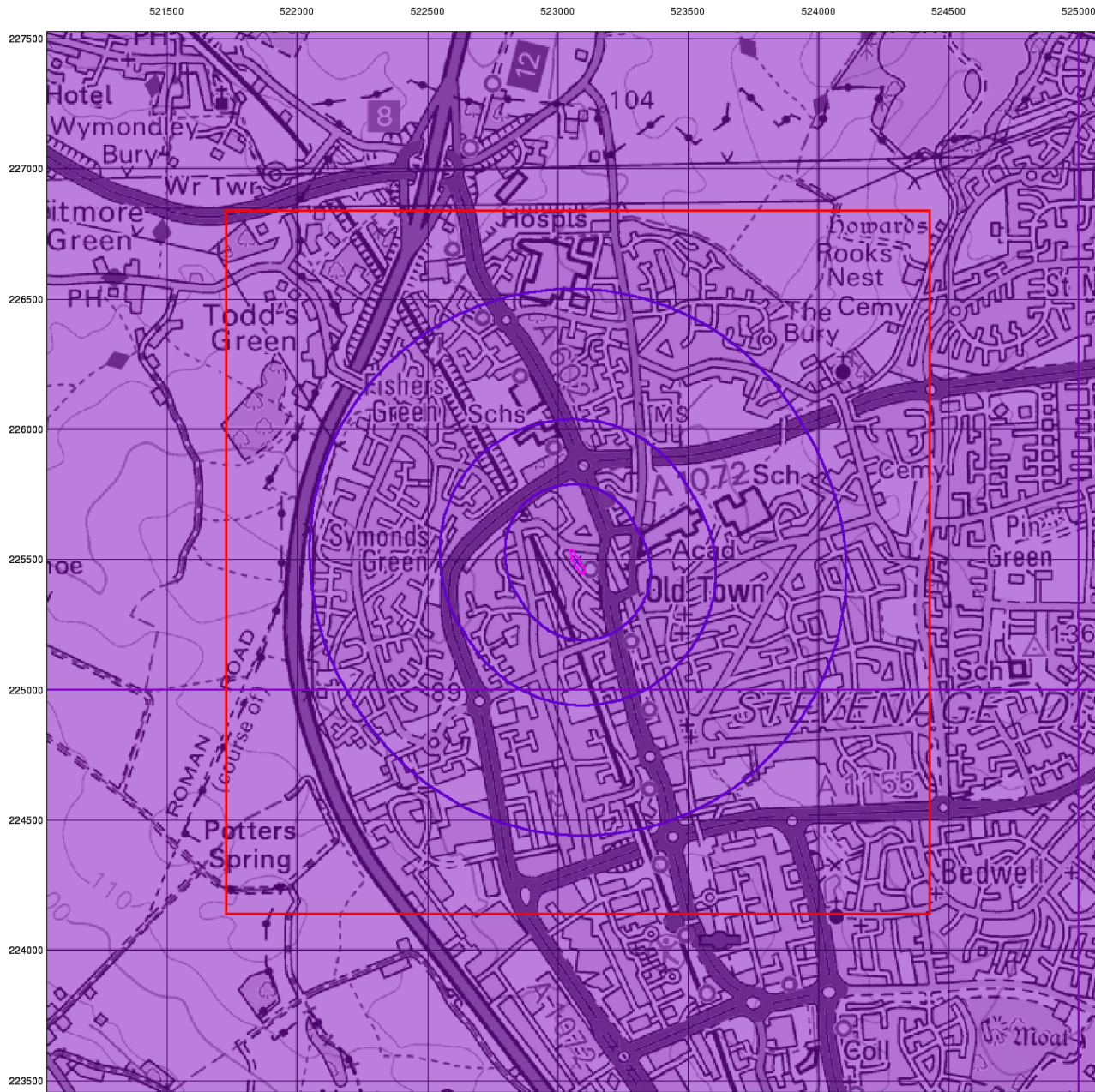
Order Number: 315150256_1_1
 Customer Ref: 3355
 National Grid Reference: 523070, 225490
 Slice: A
 Site Area (Ha): 0.2
 Search Buffer (m): 1000

Site Details

33A, Julians Road, STEVENAGE, SG1 3ES

Landmark®
 ●●● INFORMATION GROUP

Tel: 0844 844 9952
 Fax: 0844 844 9951
 Web: www.envirocheck.co.uk



© Crown Copyright. All Rights Reserved. License Number 100022432.

0 1 km

Envirocheck[®]

● LANDMARK INFORMATION GROUP[®]

Bedrock Aquifer Designation

General

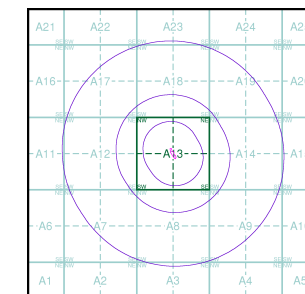
- ◆ Specified Site
- Specified Buffer(s)
- ✕ Bearing Reference Point
- Slice
- B Map ID

Agency and Hydrological

Geological Classes

- Principal Aquifer
- Secondary A Aquifer
- Secondary B Aquifer
- Secondary Undifferentiated
- Unproductive Strata
- Unknown
- Unknown (Lakes and Landslip)

Site Sensitivity Context Map - Slice A



Order Details

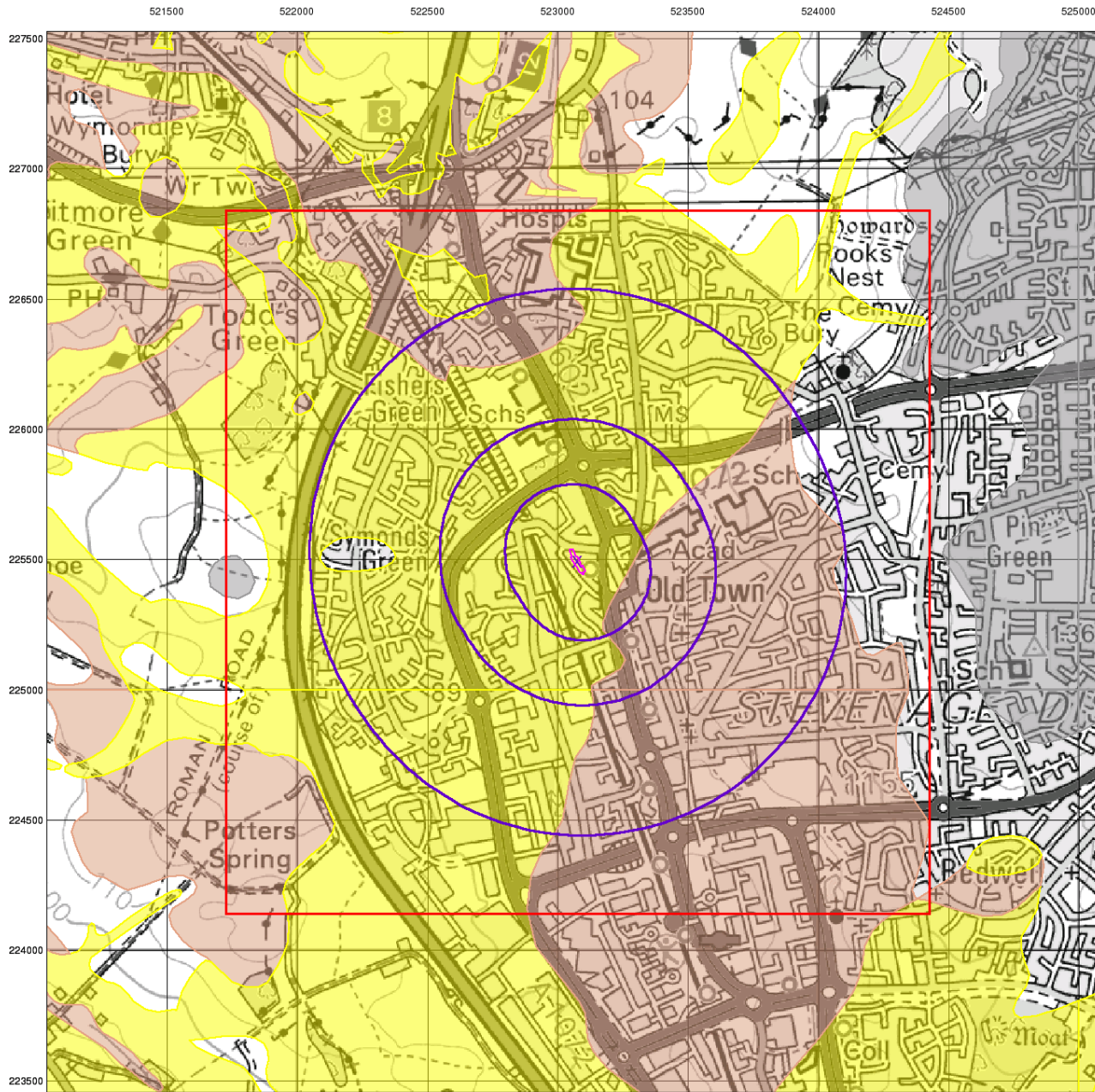
Order Number: 315150256_1_1
 Customer Ref: 3355
 National Grid Reference: 523070, 225490
 Slice: A
 Site Area (Ha): 0.2
 Search Buffer (m): 1000

Site Details

33A, Julians Road, STEVENAGE, SG1 3ES

Landmark[®]
 ●●● INFORMATION GROUP

Tel: 0844 844 9952
 Fax: 0844 844 9951
 Web: www.envirocheck.co.uk



© Crown Copyright. All Rights Reserved. License Number 100022432

Envirocheck®

● LANDMARK INFORMATION GROUP®

Superficial Aquifer Designation

General

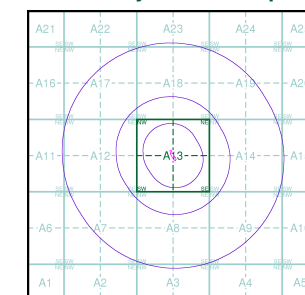
- Specified Site
- Specified Buffer(s)
- Bearing Reference Point
- Slice
- Map ID

Agency and Hydrological

Geological Classes

- Principal Aquifer
- Secondary A Aquifer
- Secondary B Aquifer
- Secondary Undifferentiated
- Unproductive Strata
- Unknown
- Unknown (Lakes and Landslip)

Site Sensitivity Context Map - Slice A



Order Details

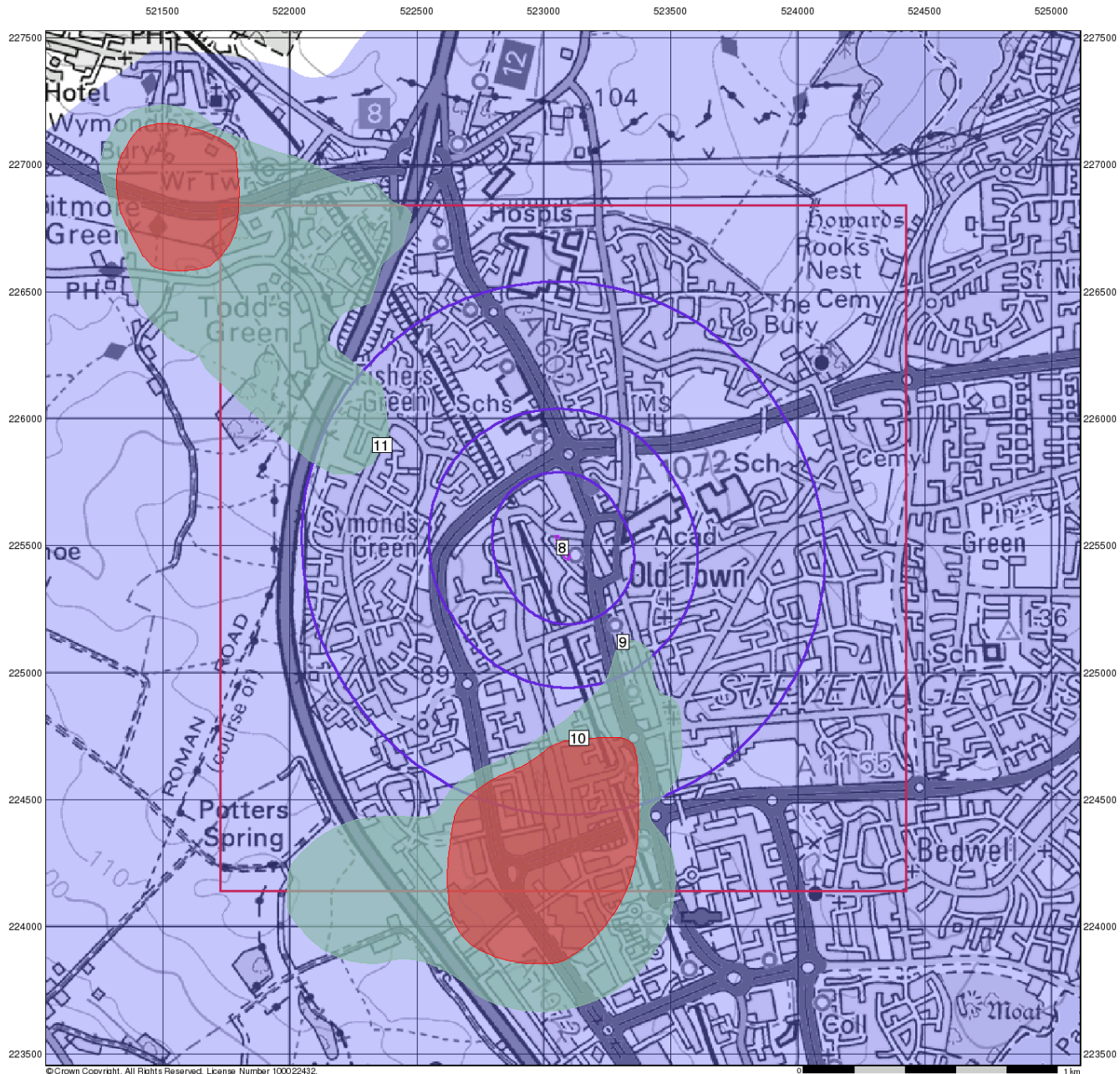
Order Number: 315150256_1_1
 Customer Ref: 3355
 National Grid Reference: 523070, 225490
 Slice: A
 Site Area (Ha): 0.2
 Search Buffer (m): 1000

Site Details

33A, Julians Road, STEVENAGE, SG1 3ES

Landmark®
 ● LANDMARK INFORMATION GROUP

Tel: 0844 844 9952
 Fax: 0844 844 9951
 Web: www.envirocheck.co.uk



© Crown Copyright. All Rights Reserved. License Number 100022432

0 1 km

Envirocheck®

● LANDMARK INFORMATION GROUP®

Source Protection Zones

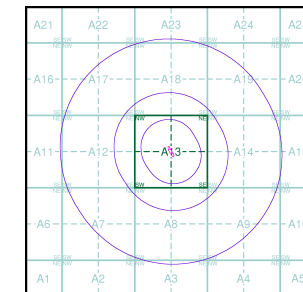
General

- ◇ Specified Site
- Specified Buffer(s)
- ✕ Bearing Reference Point
- Slice
- 8 Map ID

Agency and Hydrological

- Inner zone (Zone 1)
- Inner zone - subsurface activity only (Zone 1c)
- Outer zone (Zone 2)
- Outer zone - subsurface activity only (Zone 2c)
- Total catchment (Zone 3)
- Total catchment - subsurface activity only (Zone 3c)
- Special interest (Zone 4)

Site Sensitivity Context Map - Slice A



Order Details

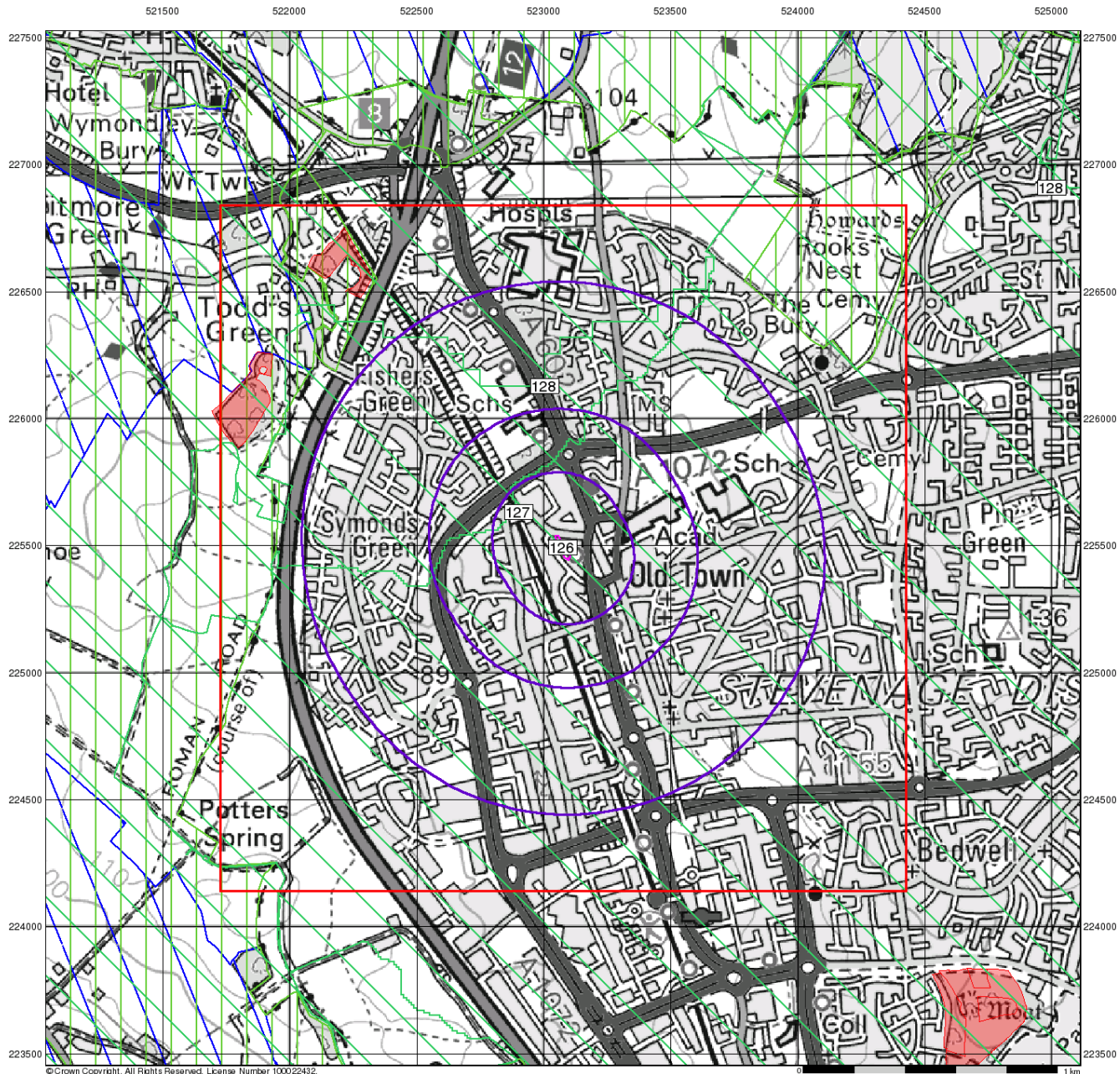
Order Number: 315150256_1_1
 Customer Ref: 3355
 National Grid Reference: 523070, 225490
 Slice: A
 Site Area (Ha): 0.2
 Search Buffer (m): 1000

Site Details

33A, Julians Road, STEVENAGE, SG1 3ES

Landmark®
 ●●● INFORMATION GROUP

Tel: 0844 844 9952
 Fax: 0844 844 9951
 Web: www.envirocheck.co.uk



© Crown Copyright. All Rights Reserved. License Number 100022432

Envirocheck®

LANDMARK INFORMATION GROUP®

Sensitive Land Uses

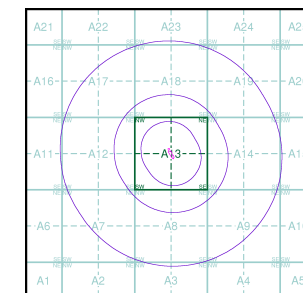
General

- Specified Site
- Specified Buffer(s)
- Bearing Reference Point
- Slice
- Map ID

Sensitive Land Uses

- | | |
|------------------------------------|-------------------------------------|
| Ancient Woodland | National Park |
| Area of Adopted Green Belt | Nitrate Sensitive Area |
| Area of Unadopted Green Belt | Nitrate Vulnerable Zone |
| Area of Outstanding Natural Beauty | Ramsar Site |
| Environmentally Sensitive Area | Site of Special Scientific Interest |
| Forest Park | Special Area of Conservation |
| Local Nature Reserve | Special Protection Area |
| Marine Nature Reserve | World Heritage Sites |
| National Nature Reserve | |

Site Sensitivity Context Map - Slice A



Order Details

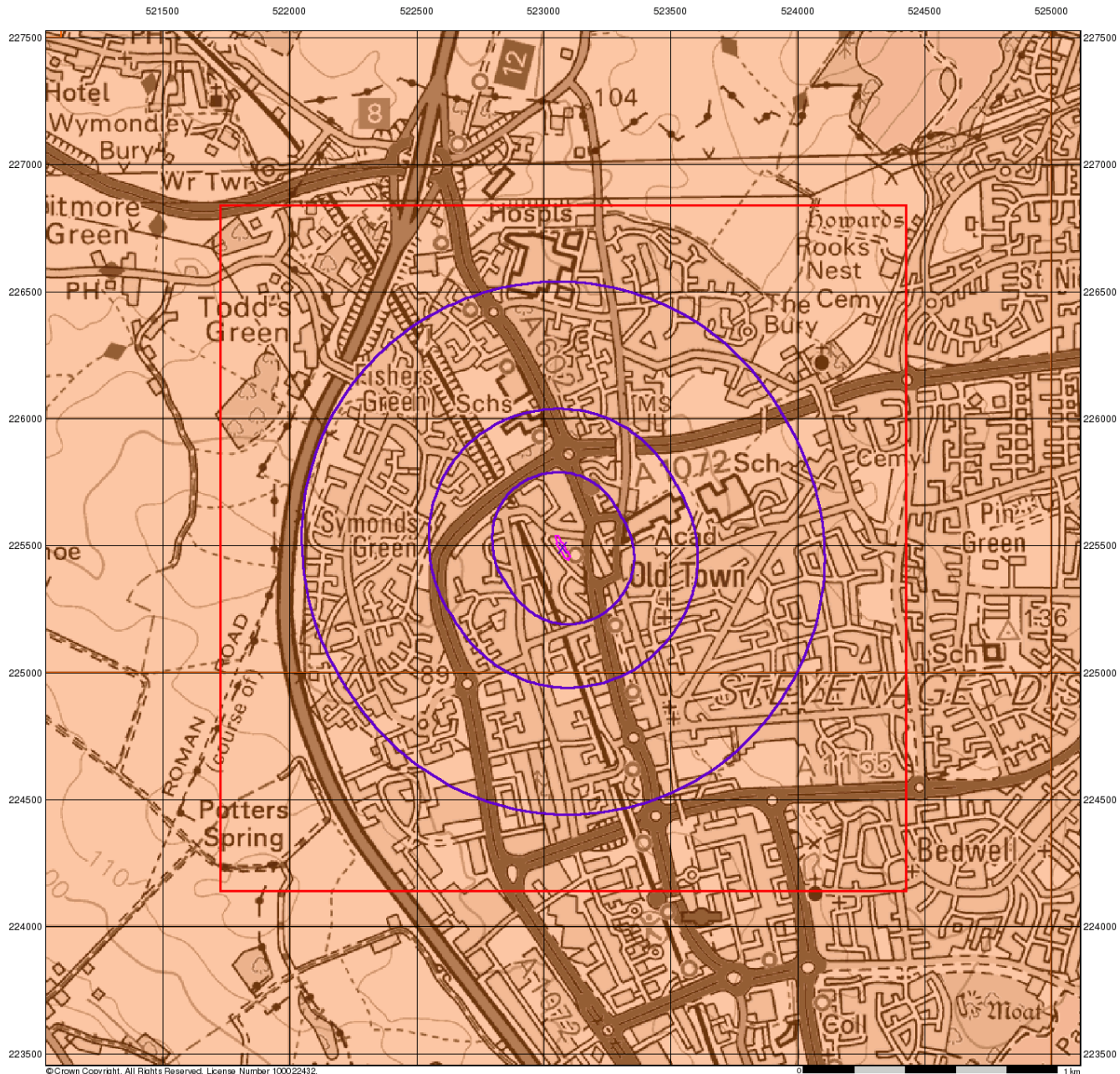
Order Number: 315150256_1_1
 Customer Ref: 3355
 National Grid Reference: 523070, 225490
 Slice: A
 Site Area (Ha): 0.2
 Search Buffer (m): 1000

Site Details

33A, Julians Road, STEVENAGE, SG1 3ES

Landmark®
 INFORMATION GROUP

Tel: 0844 844 9952
 Fax: 0844 844 9951
 Web: www.envirocheck.co.uk



© Crown Copyright. All Rights Reserved. License Number 100022432

Envirocheck®

● LANDMARK INFORMATION GROUP®

BGS Flood GFS Data

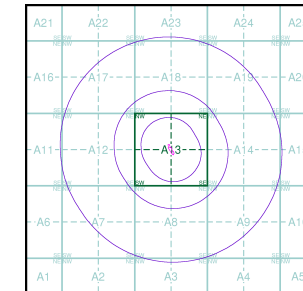
General

- Specified Site
- Specified Buffer(s)
- Bearing Reference Point
- Slice

Agency and Hydrological (Flood)

- Limited Potential for Groundwater Flooding to Occur
- Potential for Groundwater Flooding of Property Situated Below Ground Level
- Potential for Groundwater Flooding to Occur at Surface

Site Sensitivity Context Map - Slice A



Order Details

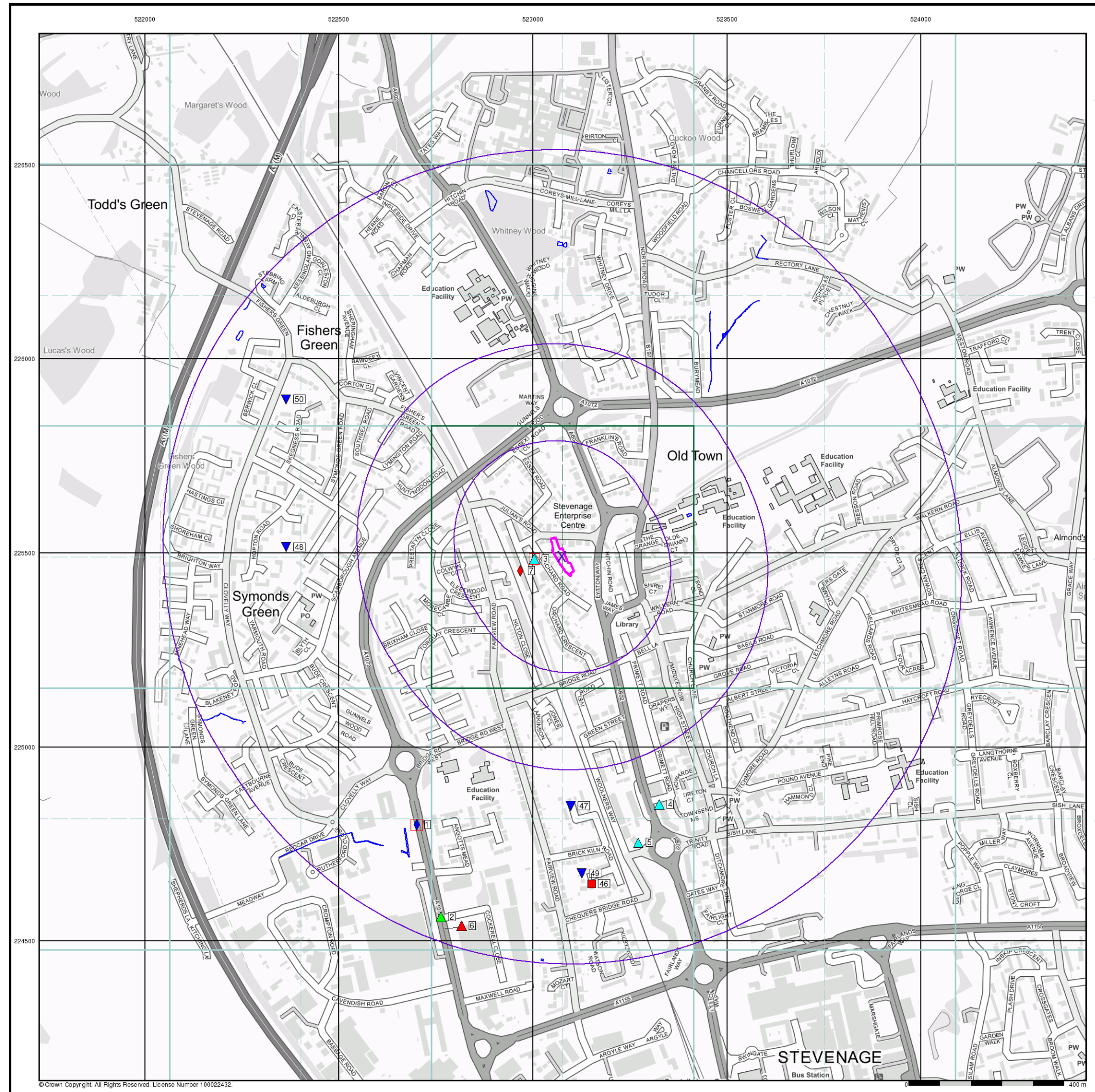
Order Number: 315150256_1_1
 Customer Ref: 3355
 National Grid Reference: 523070, 225490
 Slice: A
 Site Area (Ha): 0.2
 Search Buffer (m): 1000

Site Details

33A, Julians Road, STEVENAGE, SG1 3ES

Landmark®
 ● LANDMARK INFORMATION GROUP

Tel: 0844 844 9952
 Fax: 0844 844 9951
 Web: www.envirocheck.co.uk

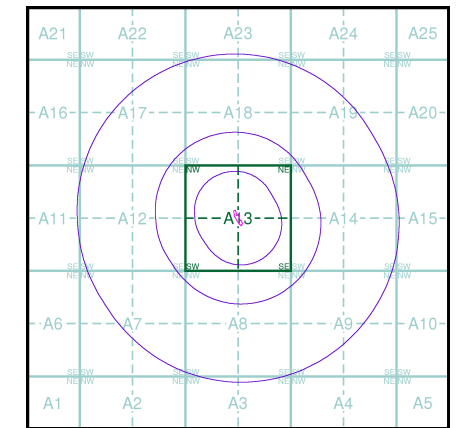


Envirocheck®

LANDMARK INFORMATION GROUP®

- General**
- Specified Site
 - Specified Buffer(s)
 - Bearing Reference Point
 - Map ID
 - Several of Type at Location
- Agency and Hydrological**
- Contaminated Land Register Entry or Notice (Location)
 - Contaminated Land Register Entry or Notice
 - Discharge Consent
 - Enforcement or Prohibition Notice
 - Integrated Pollution Control
 - Integrated Pollution Prevention Control
 - Local Authority Integrated Pollution Prevention and Control
 - Local Authority Pollution Prevention and Control
 - Local Authority Pollution Prevention and Control Enforcement
 - Pollution Incident to Controlled Waters
 - Prosecution Relating to Authorised Processes
 - Prosecution Relating to Controlled Waters
 - Registered Radioactive Substance
 - River Network or Water Feature
 - River Quality Sampling Point
 - Substantiated Pollution Incident Register
 - Water Abstraction
 - Water Industry Act Referral
- Waste**
- BGS Recorded Landfill Site (Location)
 - BGS Recorded Landfill Site (Buffered Point)
 - EA Historic Landfill (Buffered Point)
 - EA Historic Landfill (Polygon)
 - Integrated Pollution Control Registered Waste Site
 - Licensed Waste Management Facility (Landfill Boundary)
 - Licensed Waste Management Facility (Location)
 - Local Authority Recorded Landfill Site (Location)
 - Local Authority Recorded Landfill Site
 - Registered Landfill Site
 - Registered Landfill Site (Location)
 - Registered Landfill Site (Point Buffered to 100m)
 - Registered Landfill Site (Point Buffered to 250m)
 - Registered Waste Transfer Site (Location)
 - Registered Waste Transfer Site
 - Registered Waste Treatment or Disposal Site (Location)
 - Registered Waste Treatment or Disposal Site
- Hazardous Substances**
- COMAH Site
 - Explosive Site
 - NIHHS Site
 - Planning Hazardous Substance Consent
 - Planning Hazardous Substance Enforcement
- Geological**
- BGS Recorded Mineral Site
- Industrial Land Use**
- Contemporary Trade Directory Entry
 - Fuel Station Entry

Site Sensitivity Map - Slice A



Order Details

Order Number: 315150256_1_1
 Customer Ref: 3355
 National Grid Reference: 523070, 225490
 Slice: A
 Site Area (Ha): 0.2
 Search Buffer (m): 1000






Site Details
 33A, Julians Road, STEVENAGE, SG1 3ES

Landmark®
 INFORMATION GROUP





Tel: 0844 844 9952
 Fax: 0844 844 9951
 Web: www.envirocheck.co.uk

Industrial Land Use Map

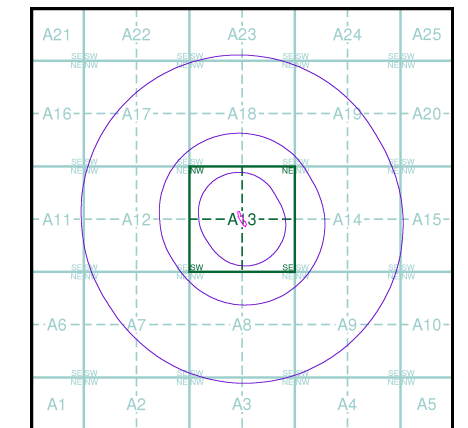
General

-  Specified Site
-  Specified Buffer(s)
-  Bearing Reference Point
-  Slice
-  Map ID

Industrial Land Use

-  Contemporary Trade Directory Entry
-  Fuel Station Entry
-  Gas Pipeline
-  Underground Electrical Cables

Industrial Land Use Map - Slice A

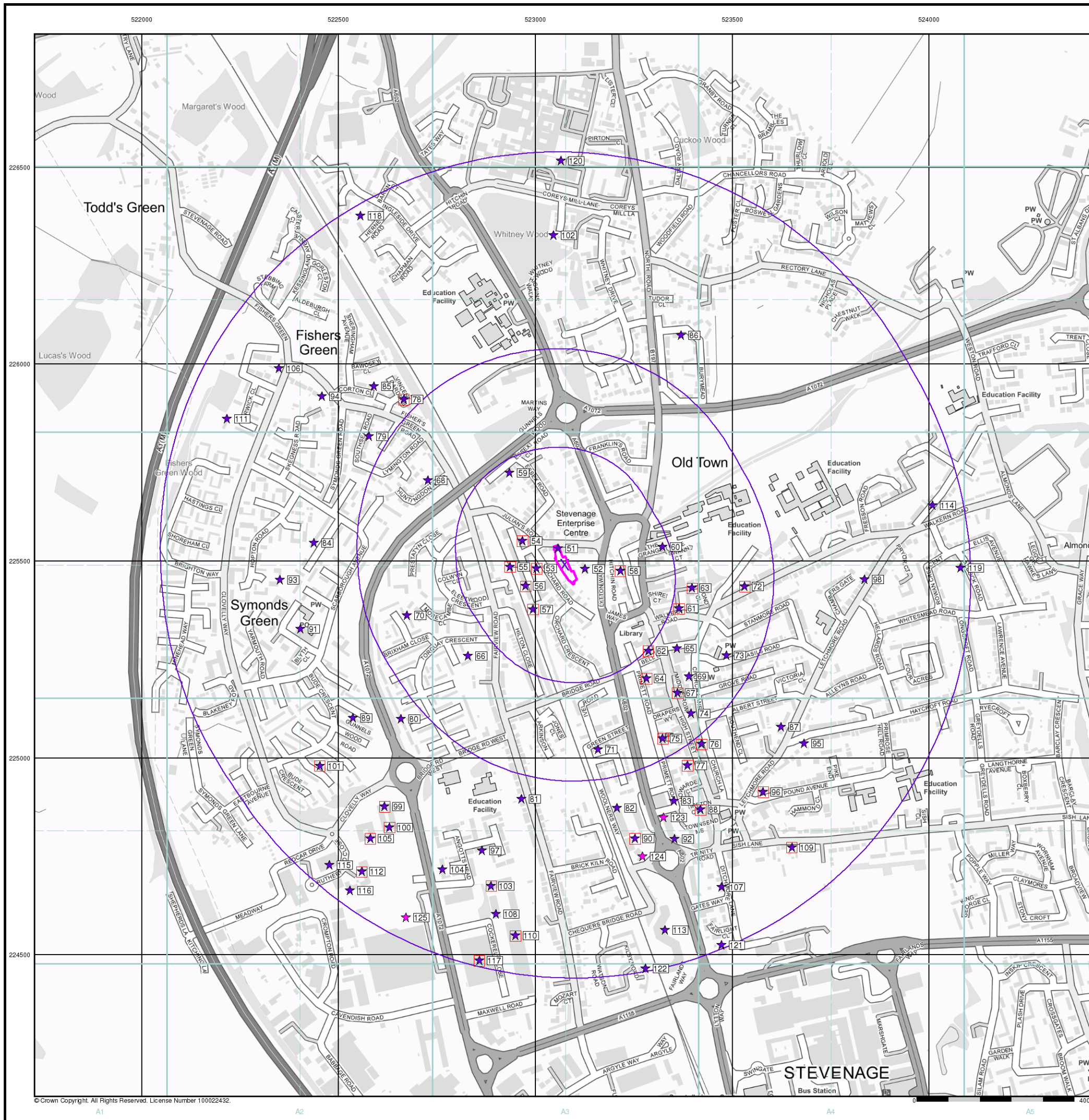


Order Details

Order Number: 315150256_1_1
 Customer Ref: 3355
 National Grid Reference: 523070, 225490
 Slice: A
 Site Area (Ha): 0.2
 Search Buffer (m): 1000




Site Details

33A, Julians Road, STEVENAGE, SG1 3ES








© Crown Copyright. All Rights Reserved. License Number 100022432.

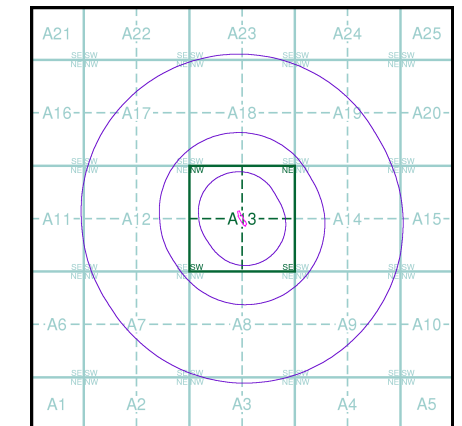
General

-  Specified Site
-  Specified Buffer(s)
-  Bearing Reference Point

Agency and Hydrological (Flood)

-  Extreme Flooding from Rivers or Sea without Defences (Zone 2)
-  Flooding from Rivers or Sea without Defences (Zone 3)
-  Area Benefiting from Flood Defence
-  Flood Water Storage Areas
-  Flood Defence

Flood Map - Slice A



Order Details

Order Number: 315150256_1_1
 Customer Ref: 3355
 National Grid Reference: 523070, 225490
 Slice: A
 Site Area (Ha): 0.2
 Search Buffer (m): 1000

Site Details

33A, Julians Road, STEVENAGE, SG1 3ES

