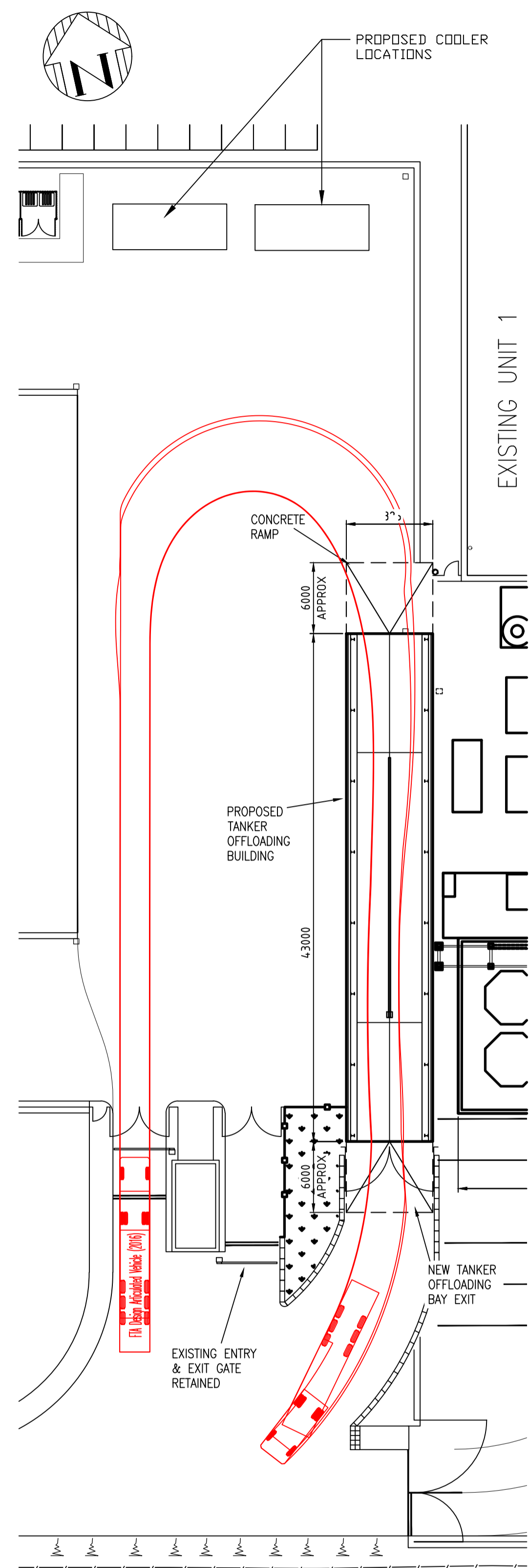
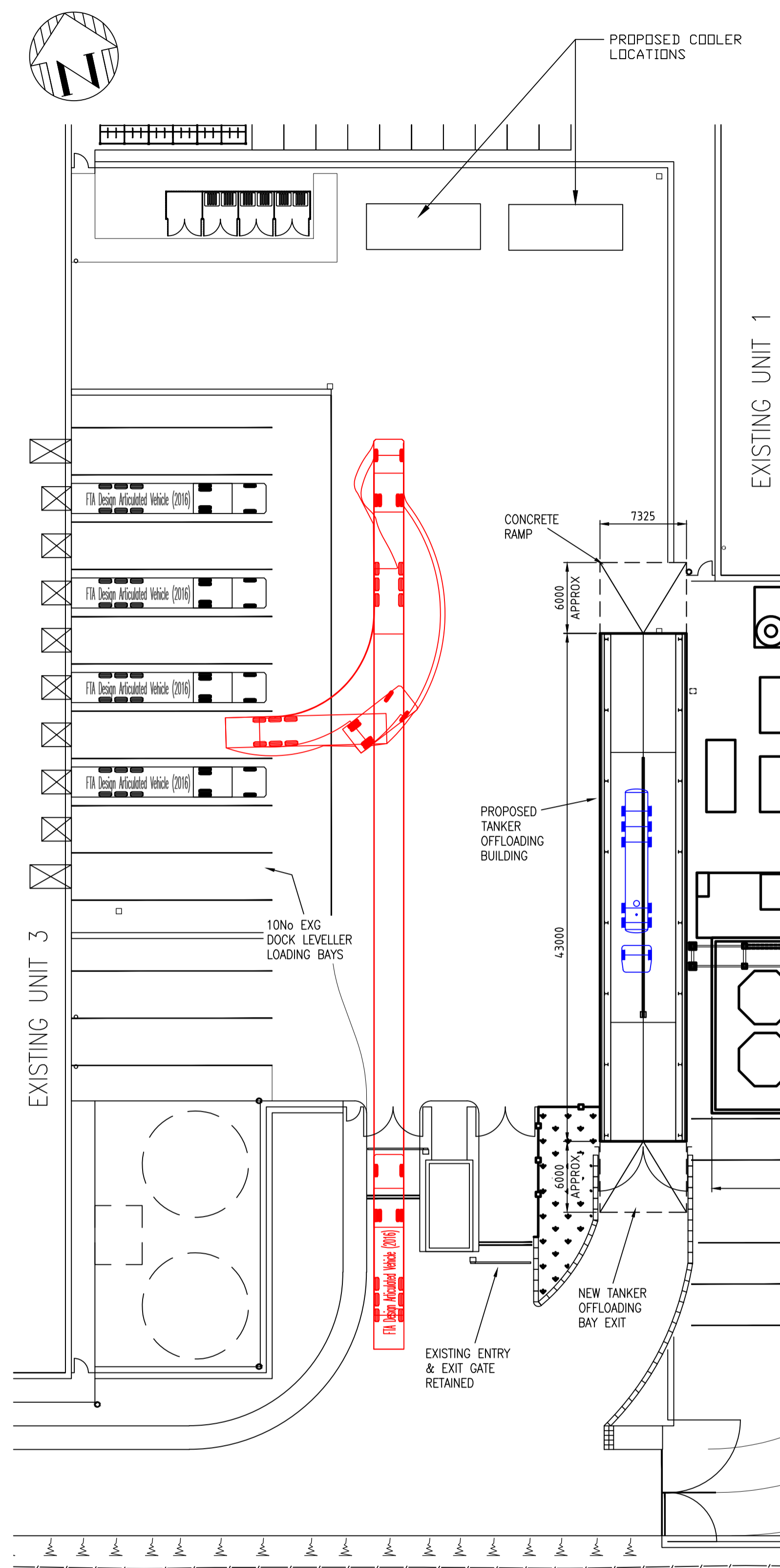


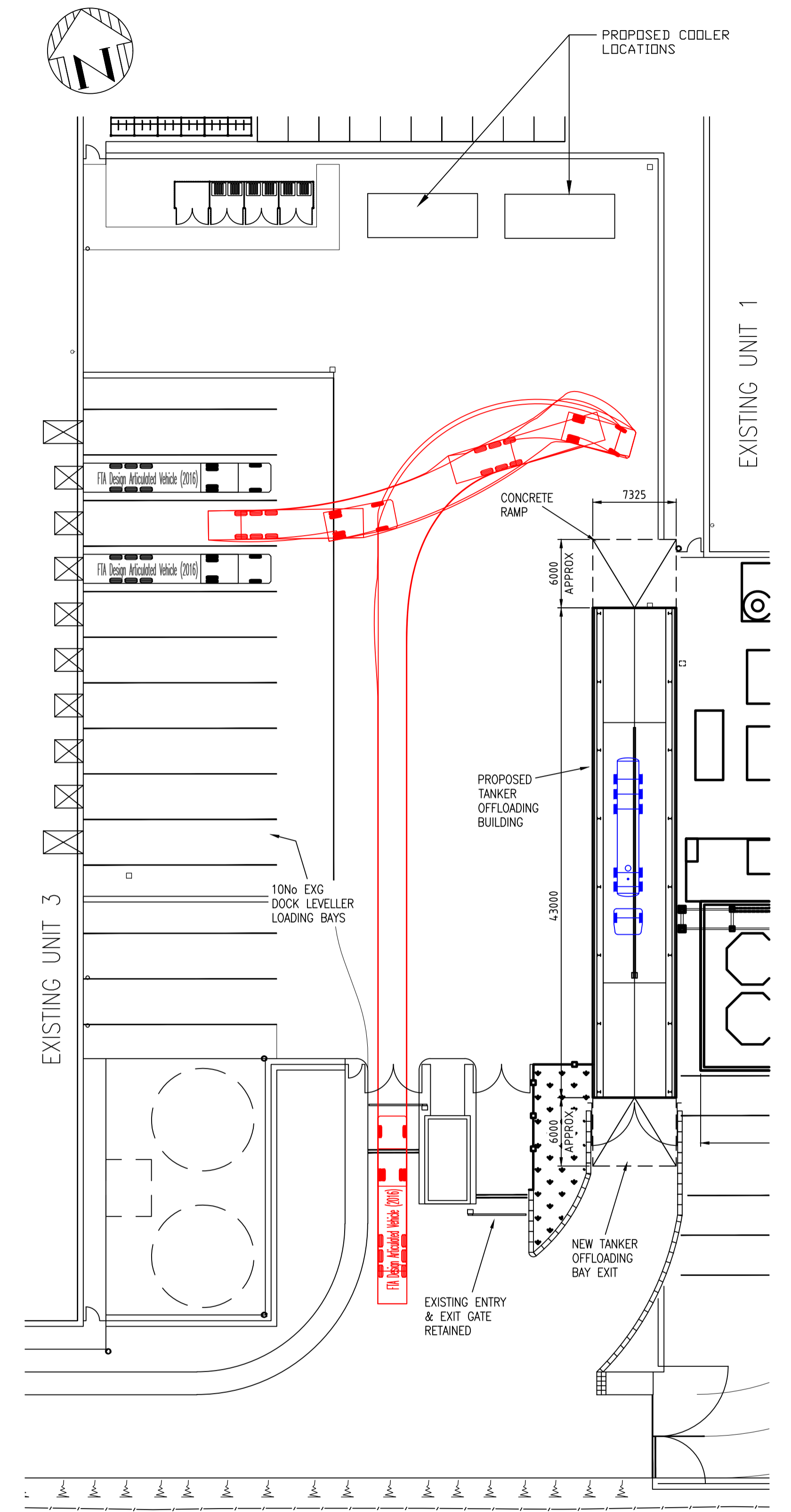
TANKER IN/OUT LAYOUT - PLAN
SCALE - N.T.S



TANKER LOADING LAYOUT - PLAN
SCALE - N.T.S



REVERSE LAYOUT 1 - PLAN
SCALE - N.T.S



REVERSE LAYOUT 2 - PLAN
SCALE - N.T.S

REFERENCE DRAWINGS	
DESCRIPTION	DRAWING No.

NOTES	
GENERAL NOTES	
1. ALL DIMENSIONS ARE IN MILLIMETRES	
2. ALL ELEVATIONS ARE IN METRES AND ARE RELATIVE TO EXISTING UNIT 1 GROUND FLOOR F.F.L = +110.500m	

REV	DATE	DESCRIPTION	BY	CHK	APP	CLIENT
2	24.5.23	AMENDED AS CLIENT COMMENTS	JHZ	NR	MJR	
1	5.05.23	ISSUED FOR PLANNING	JHZ	NR	MJR	
0	17.11.22	ISSUED FOR COMMENT	TM	NR	MJR	

DRAWN BY	T McCANN	JOB REF	1567.0
DATE	NOV 22	CLIENT REF	-
CLIENT	LEVERTON	CLIENT APP	-



TITLE		
LEVERTONHELM VEHICLE TRACKING LAYOUTS		
SCALE AT A1	DRAWING NUMBER	REVISION
AS NOTED	1567-L0D-4001	2