

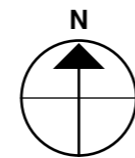


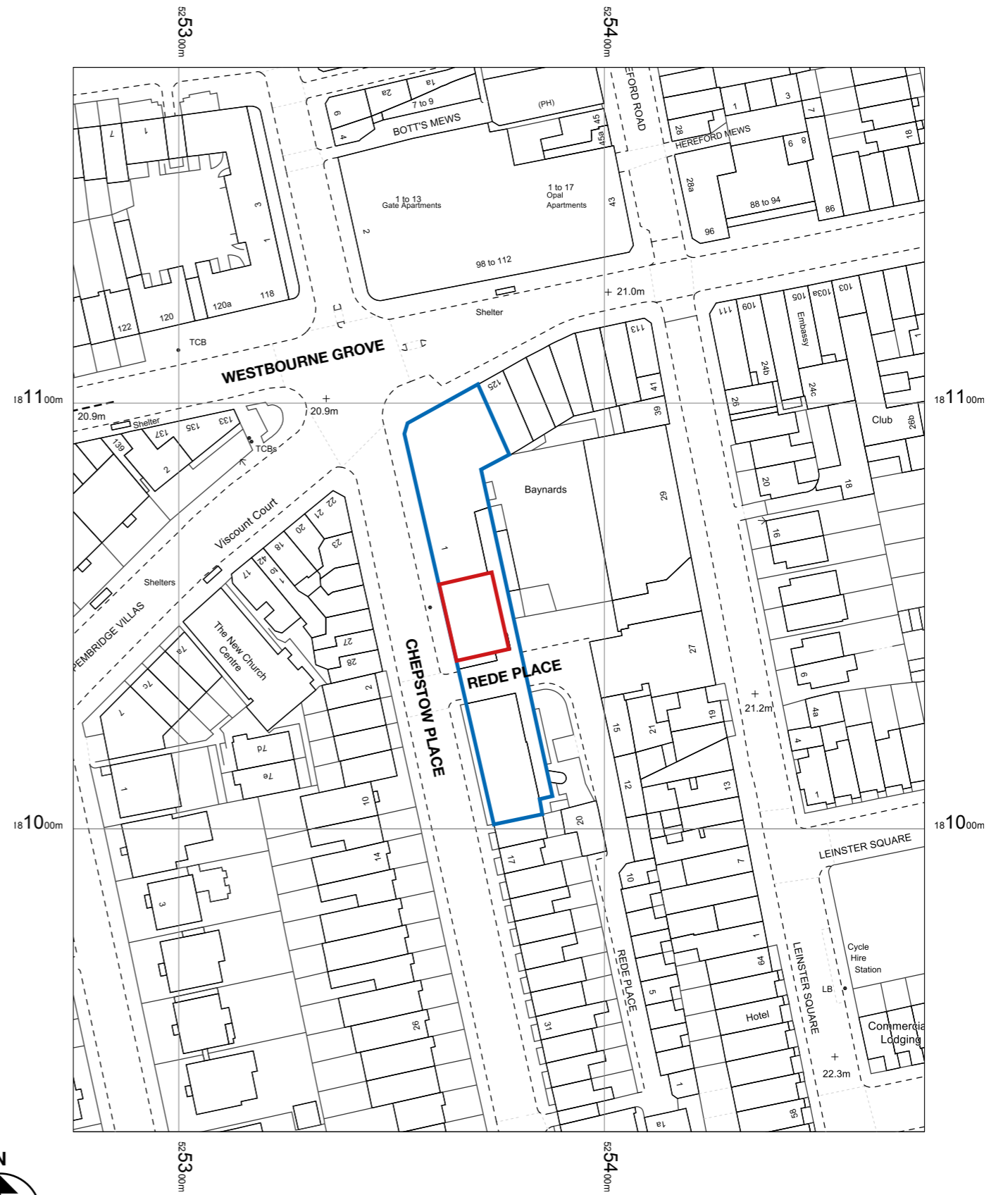
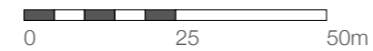
# Site location and site plan

## Site location plan

-  = Foot print of Baynards House
-  = Foot print of flats 71 & 72





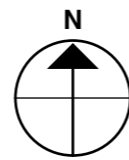
Site location plan  
Scale 1:1250 @ A3



# Site location and site plan

## Site plan

-  = Foot print of Baynards House
-  = Foot print of flats 71 & 72



Site plan  
Scale 1:500 @ A3

