





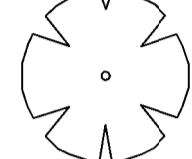


Responsibility is not accepted for errors made by others in scaling from this drawing.  
All construction information should be taken from figured dimensions only.

- Key:**
-  Cardiff City Council ownership boundary
  -  Development Redline boundary
  -  Existing amenity grass and sports fields
  -  Existing ornamental shrub planting
  -  Existing tree and shrub vegetation
  -  Existing site hard surfaces
  -  Existing site trees



**EXISTING FITZALAN HIGH SCHOOL SITE**

To Broad Street

Lawrenny Avenue

PL	PL02	17/11/2023	For Reserved Matters Planning Application	REVISED BY	LC
PL	PL01	10/11/2023	For Client Comments	CHECKED BY	Checker
STATUS	REV	DATE	DESCRIPTION	ORIGINATOR NO	155461
CLIENT				Cardiff City Council	

**CONSULTANT**  
**STRIDE TREGLOWN**  
[www.stride-treglown.com](http://www.stride-treglown.com)  
**PROJECT**  
 Fitzalan High School Pitches  
 Lawrenny Avenue

**DRAWING TITLE**  
 Existing Site Plan

STATUS CODE	PL : Authorized and accepted	SCALE	1 : 500@A1
DRAWING USAGE:			
PROJECT - ORIGINATOR - VOLUME - LEVEL - TYPE - ROLE - CLASS - NUMBER	STATUS - REVISION		
155461-STL-XX-00-DR-L-ZZZZ-9020	PL_PL02		