



Proposed extension to the South East Corner



Existing dwelling from above



This is a scaled drawing for planning purposes. Contractor to check all dimensions on site prior to the commencement of the works.

Errors and omissions included. This drawing is for planning purposes only

Although these are scaled drawings, because of reprographic errors, scaling from them is discouraged.

The Red line around this site does not indicate the Legal, Physical or Land Registry Boundaries. It merely identifies the Application Site in its surrounding context.

Errors and Omissions Excepted

This drawing must be read in association with the full Building Regulation Specification



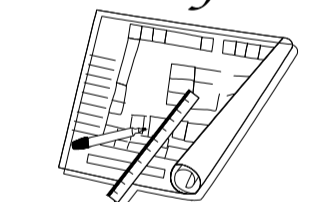
Site Plan in part

A 20-11-23 Front porch size altered, windows on the front elevation amended, and lantern light re-positioned. Flint panels re-configured

A	Date	Revisions

© Copyright:
This drawing is copyright, it must not be copied in whole or in part, without the express permission of Inter County Surveys

Inter County Surveys



4, Suffolk Road, Andover, Hampshire, SP10 2JD
Telephone: (01264) 355760
Fax: (01264) 355760

Client:
Mrs & Mrs Bryant Hurst

Job Title:
Single Storey Extension
Bury Hill Farm
Green Lane
Stoke
Andover SP11 0PF

Drawing Title:
Site Plan

Scale: 1:100 @ A1

Date: Jan 23 Drawn By:

Drawing No: ICS/2093/05	Rev: A
----------------------------	-----------