


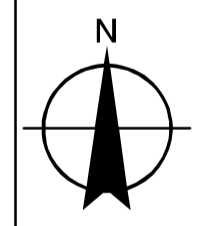


### Legend

-  Access to the Highway
-  IML Freehold Boundary
-  Building Footprint




Title: Par docks - Building footprint and Highway Access

Drawn By: Jay Baxter

Scale at A1	Drawing Number:	Date:
1:1,250	N/A	23/11/2023

Imerys Minerals Ltd Par Moor Centre Par Moor Road, Par Cornwall, PL24 2SQ	www.imerys.com Tel +44(0)1726818000 Fax +44(0)1726581200
--	--

  
 This map is based upon Ordnance Survey material with the permission of Ordnance Survey on behalf of the Controller of Her Majesty's Stationery Office © Crown Copyright. (100019080) 2021.