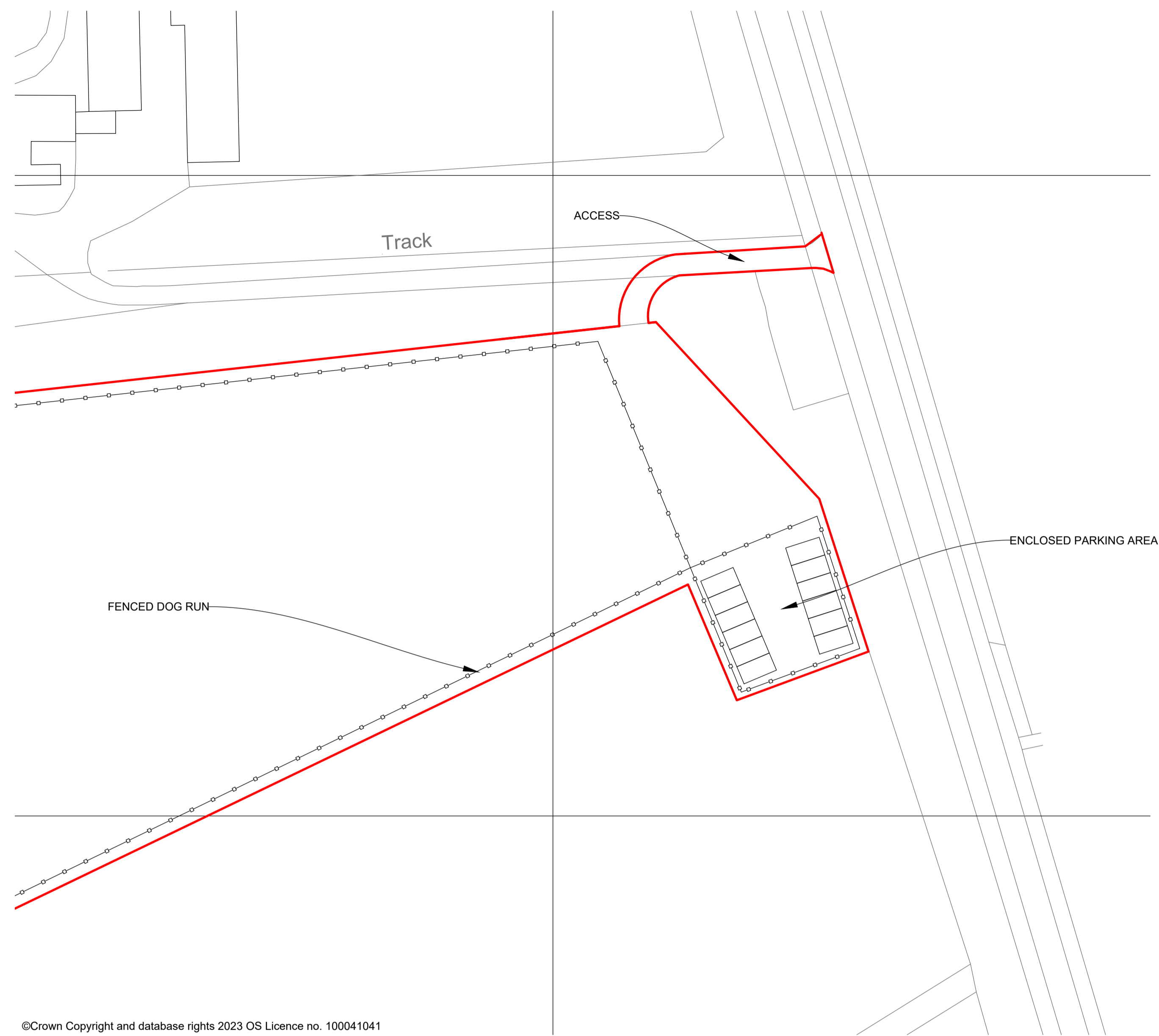
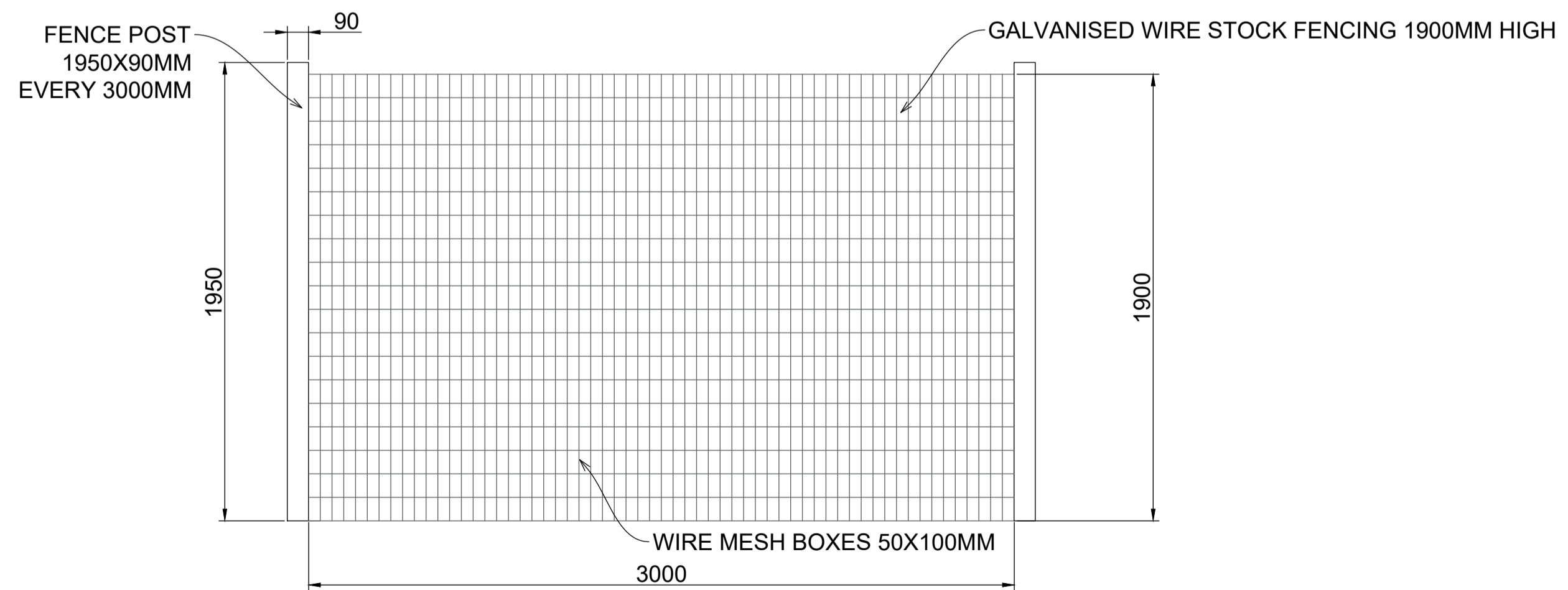


**LOCATION PLAN**  
Scale 1:1250



**BLOCK PLAN**  
Scale 1:500

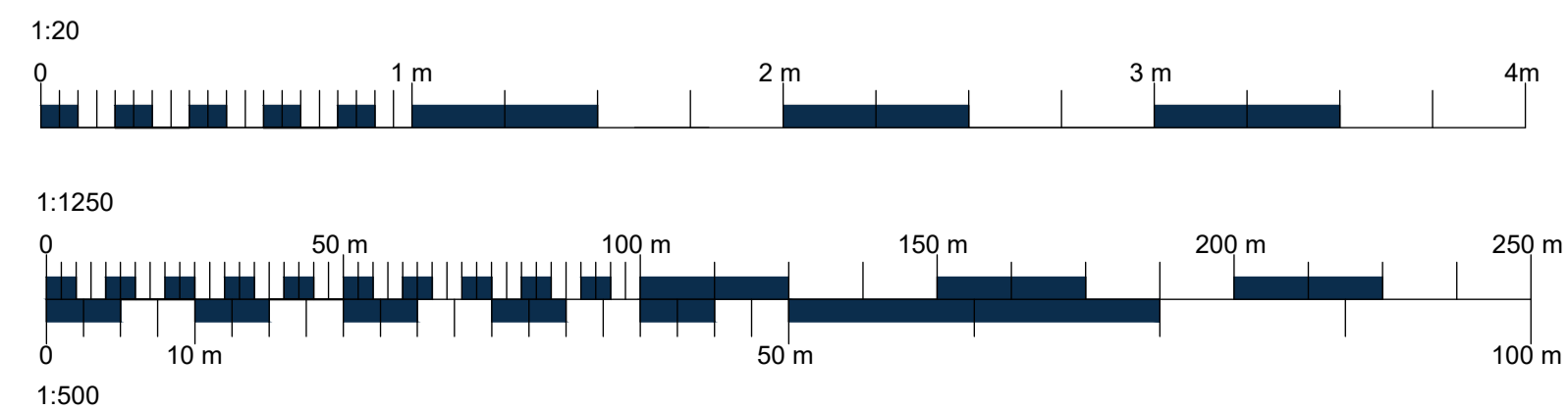


**FENCE ELEVATION**  
Scale 1:20

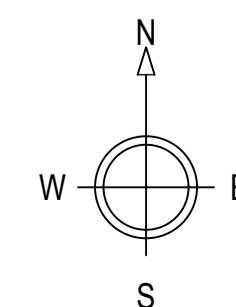
NOTES:

1. Use written dimensions only. All dimensions to be checked on site and any discrepancies reported to ACORUS immediately. If in doubt ask.
2. Where relevant, significant hazards have been identified on the drawing. Hazards which should be obvious to a competent contractor or unforeseeable have not been identified.
3. This drawing is confidential and remains the exclusive property of ACORUS.

© ACORUS Rural Property Services Ltd.



— Ownership Boundary  
— Site Boundary



Rev	Date	Description	Dwn	Chk

PROJECT  
CASON  
WARREN BEECHES  
NEWMARKET, CB8 7QP  
TITLE  
DOG WALKING FIELD  
SITE PLAN

SCALE	DATE	DRAWN BY	CHECKED BY
AS SHOWN @A1	11/23	CF	AB
JOB NO.	DRAWING NO.	REVISION	
CWB/AB23/01	100_01		

