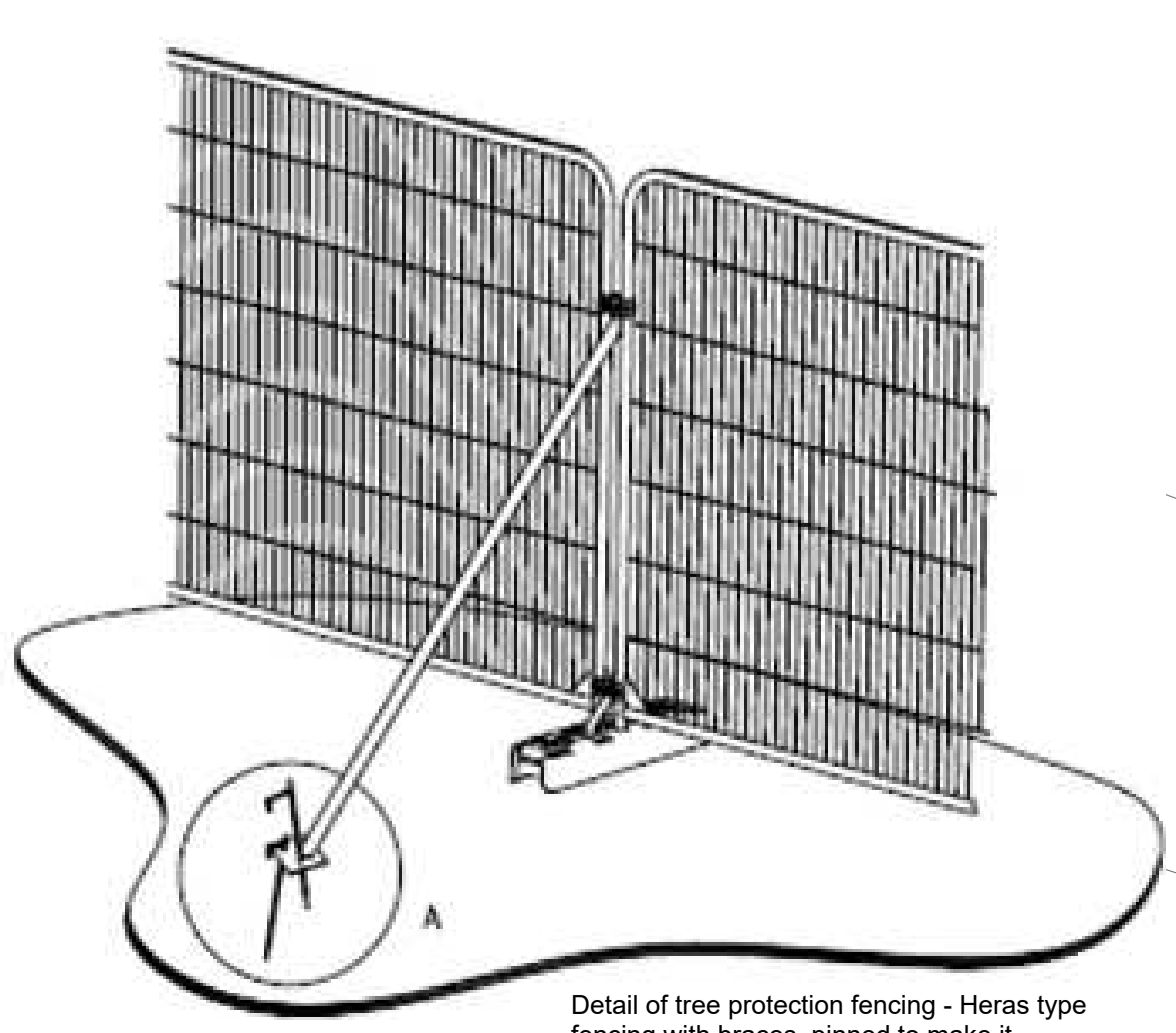



- Demolished swimming pool
- Tree and hedge removals
- A Category tree
- B Category tree
- C Category tree
- U Category tree
- Root protection area
- Tree protection fence as per detail
- Proposed foul water drain
- Proposed telecoms
- Proposed mains electricity
- Proposed mains water




The original of this plan was produced in colour - a monochrome copy should not be relied upon



Tel: 01284 729091 Email: office@urbanforestry.info

Appendix A - Tree Protection Plan - Breckey Ley - Rev.1

SCALE : 1 : 500 @ A0	DATE : 18/01/2022
MAP FILENAME : Snudden - 8 - Event Dec 21	



Map data shown may contain Ordnance Survey © products supplied by Pear Technology Services Ltd; Email: info@peartechology.co.uk
© Crown Copyright and database rights from date shown above
Ordnance Survey © licence number 100023148