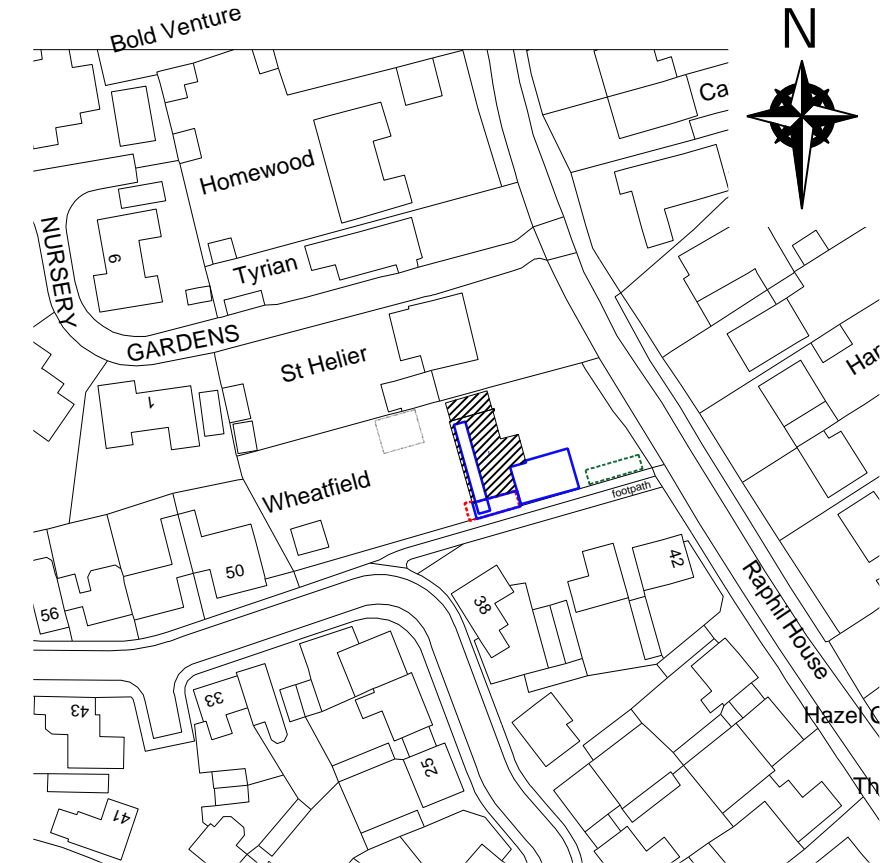
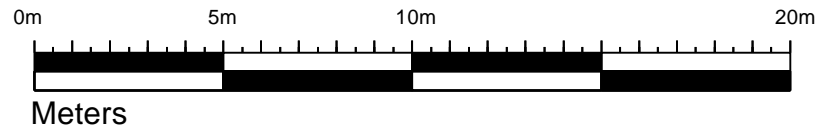
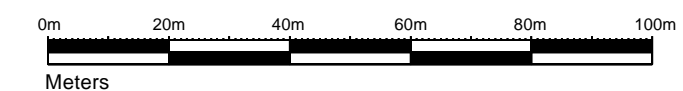


WHEATFIELD, CHURCH ROAD: PROPOSED BLOCK PLAN

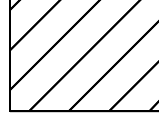



SCALE: 1:200@A3



WHEATFIELD, CHURCH ROAD: PROPOSED SITE PLAN
SCALE: 1:1250@A3



LEGEND

-  EXISTING PROPERTY TO BE RETAINED
-  PROPOSED BUILDING WORKS OUTLINE
-  POSITION OF SHIPPING CONTAINER DURING CONSTRUCTION
-  EXISTING STRUCTURE TO BE DEMOLISHED

REV	DATE	DESCRIPTION
00	05.11.2023	PROPOSED OUTLINE PLAN PRODUCED

PROJECT NAME: EXTENSION AND ALTERATION	
PROJECT NUMBER: 9000_0134_2	
ADDRESS: WHEATFIELD, CHURCH ROAD THORRINGTON ESSEX CO7 8HS	
DRAWING NAME: PROPOSED OUTLINE PLAN	
PURPOSE: PLANNING APPLICATION	
DRAWING NUMBER: 0134-A-002	REVISION STATUS: 00
SCALE: AS SHOWN	STATUS: FOR SUBMISSION
DATE: 05.11.2023	DRAWN: B.ANN
	ISSUED: B.ANN

BEVERLEY ANN DESIGN LTD
 PLANNING & ARCHITECTURAL DESIGN
 20-22 WENLOCK ROAD, LONDON, N1 7GU
 EMAIL: info@beverleyann.co.uk
 PHONE: [REDACTED]