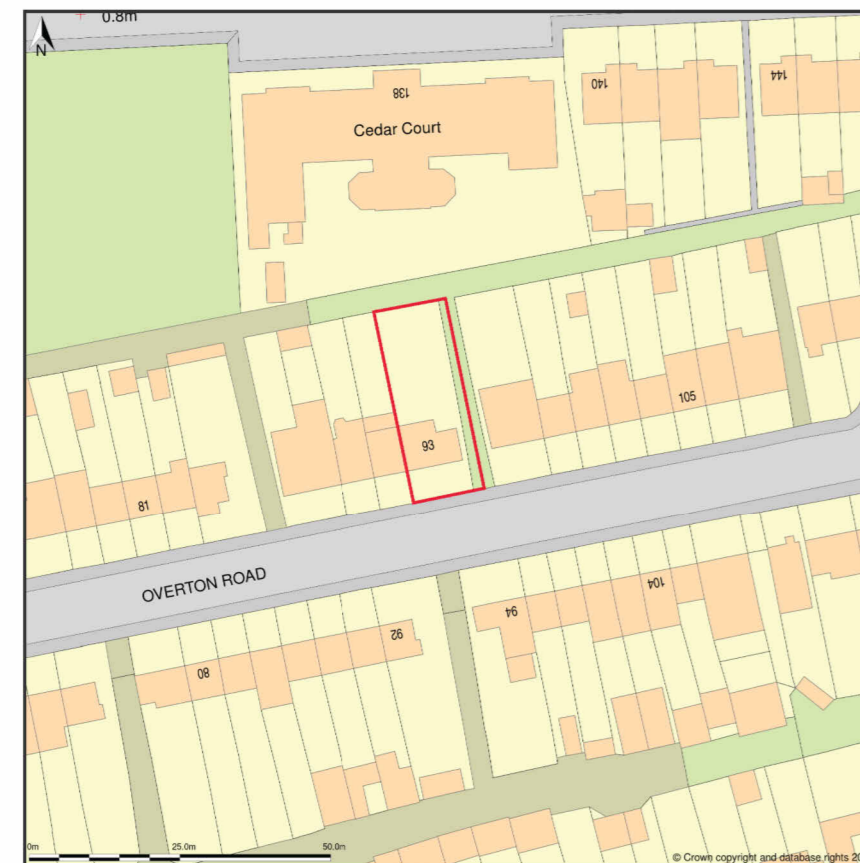
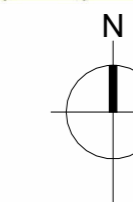
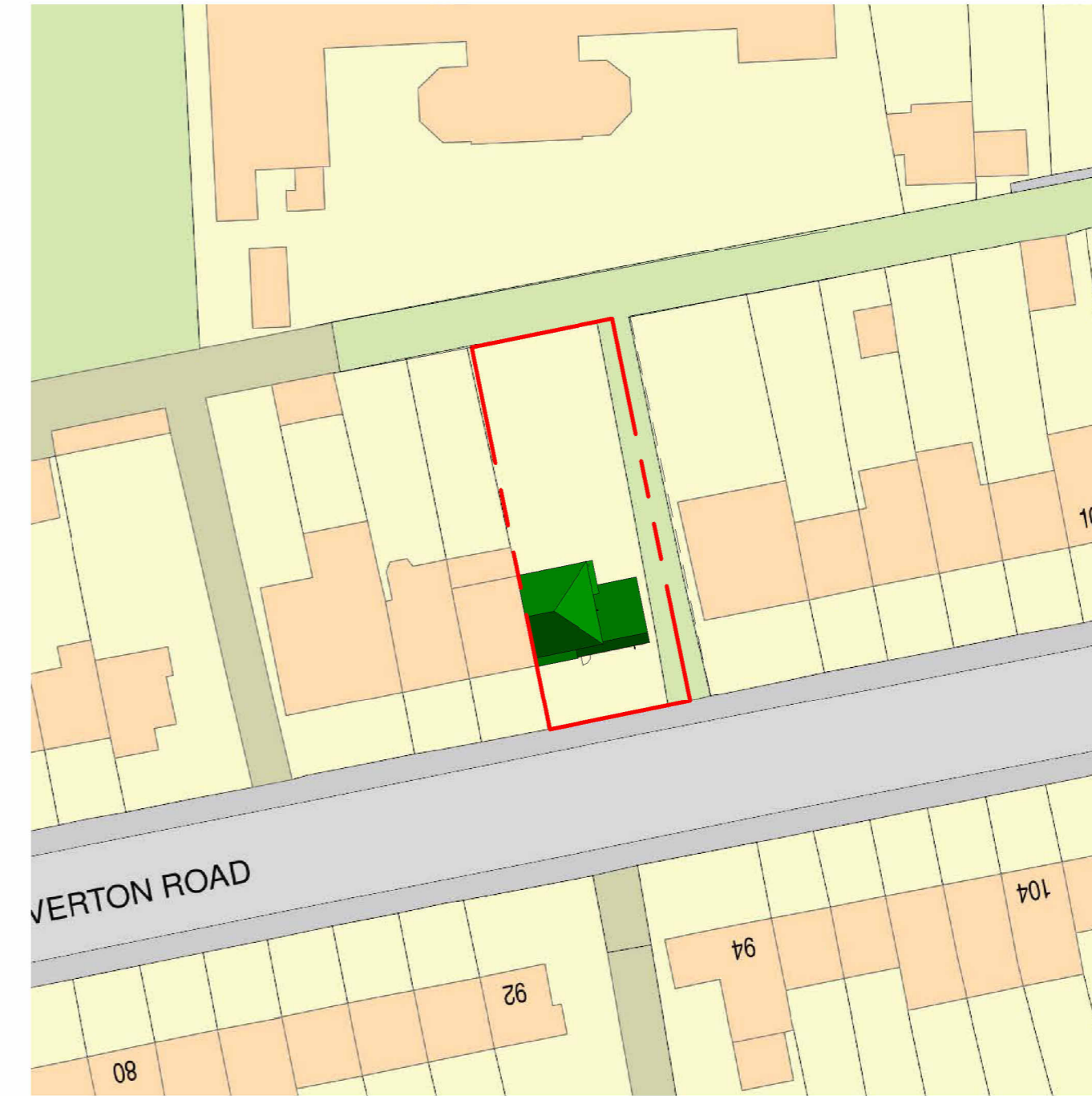


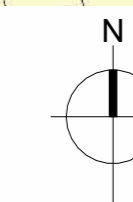
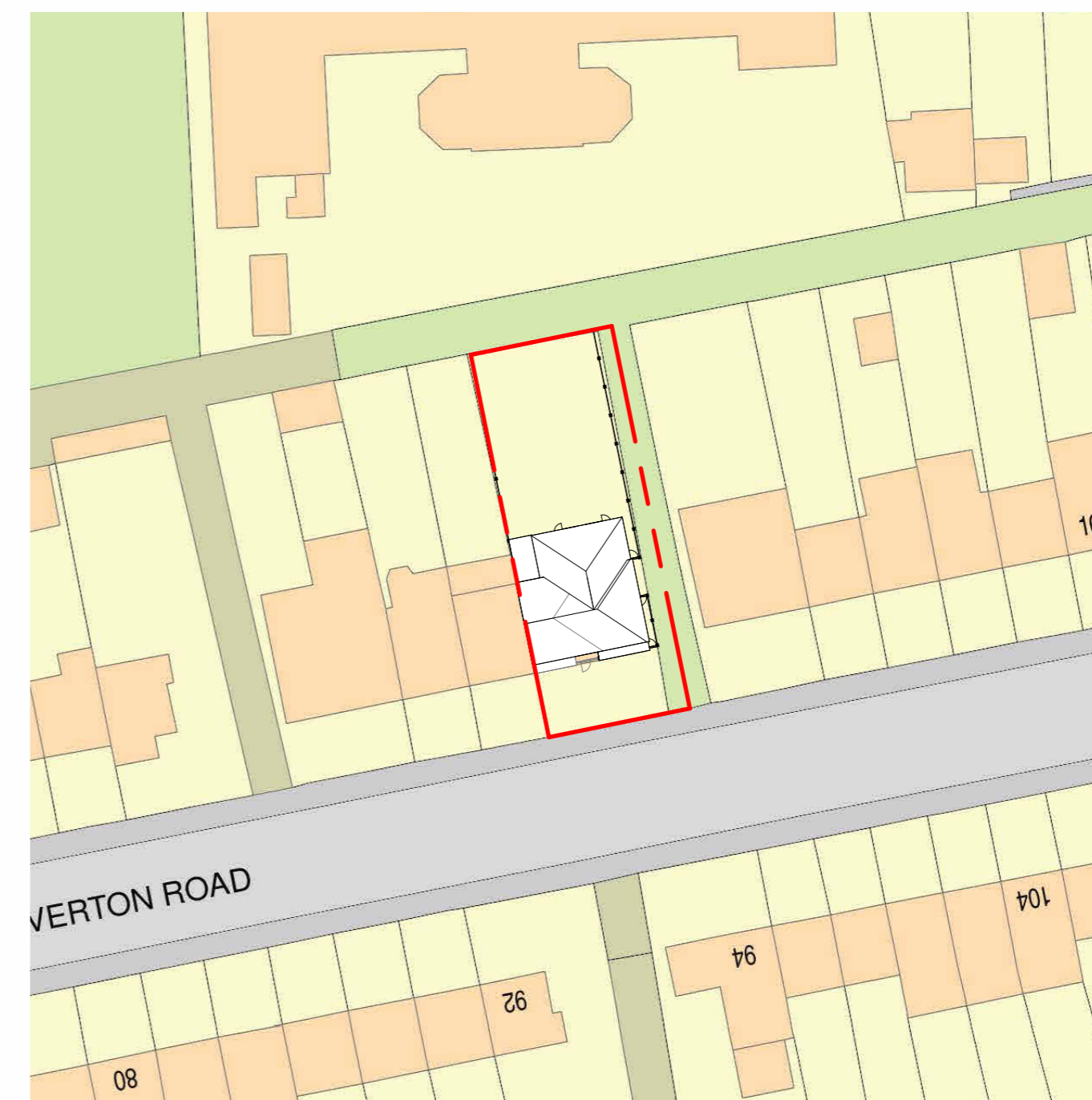
93, Overton Road, London, Bexley, SE2 9SF



Location Plan shows area bounded by 547590.2, 170278.35, 547737.63, 170419.77 (at a scale of 1:1250), OSGridRef: TQ47607934. The representation of a road, track or path is no evidence of a right of way. The representation of features as lines is no evidence of a property boundary.
 Produced on 8th Apr 2023 from the Ordnance Survey National Geographic Database and incorporating surveyed revision available at this date. Reproduction in whole or part is prohibited without the prior permission of Ordnance Survey. © Crown copyright 2023. Supplied by www.buyaplan.co.uk a licensed Ordnance Survey partner (100053143). Unique plan reference: #00811541-625057.
 Ordnance Survey and the OS Symbol are registered trademarks of Ordnance Survey, the national mapping agency of Great Britain. Buy A Plan® logo, pdf design and the www.buyaplan.co.uk website are Copyright © Plassinc Ltd 2023.

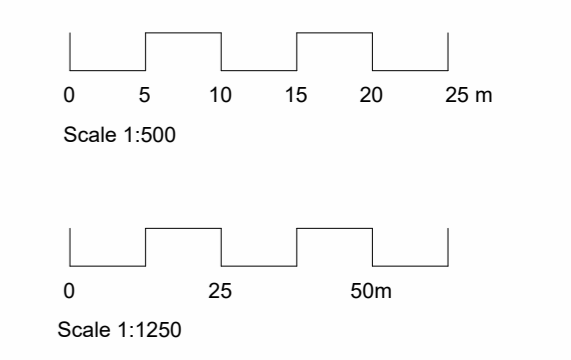


Block Plan - Existing
1 : 500



Block Plan - Proposed
1 : 500

Notes:
 Copyright in the design and this drawing is the property of Team Consult. Reproduction in whole or in part is forbidden without written permission of Team Consult. All Dimensions are to be checked on site before any work proceeds. Do not scale this drawing but use only figured dimensions. Any errors or omissions are to be reported to Team Consult.
 This drawing is to be read in conjunction with all the relevant consultants and/or specialists drawings/documents, and any discrepancies or variations are to be notified to Team Consult before work commences.



Planning

No.	Seq.	Description	Date

teem
 design.cost.build
 e info@teemconsult.co.uk
 t +44(0)203 617 1780
 m +44(0) 7538903110
 www.teemconsult.co.uk

Project Title
Redevelopment

Client
Pastor Adeleye

Project Address
**93 Overton Road
 London
 SE2 9SF**

Maps

Drawn by	Scale	Date
T.O.	1 : 500 @A1	April 2023
Project No.	TCL678/04/23	
Sheet No.	A100	