





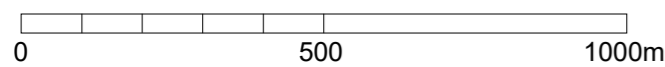


This drawing is the property of FPCR Environment and Design Ltd and is issued on the condition it is not reproduced, retained or disclosed to any unauthorised person, either wholly or in part without written consent of FPCR Environment and Design Ltd.
 Ordnance Survey material - Crown Copyright. All rights reserved. Licence Number: 100019980 (Centremapslive.com)

-  Site Boundary
-  District Boundaries
-  Green Belt
-  FPCR Assessment Boundary
-  Proposed Area of Built Development
-  Area of Compensatory Improvement in Green Belt

Scale: 1:12500 @ A3



client
Wain Estates
 project
Wilderness Park
Great Barr, Birmingham
 drawing title
GREEN BELT

scale
1:12,500 @ A3
 drawing / figure number
Figure 15
 drawn
KAD
 issue date
August 2023
 rev
-

