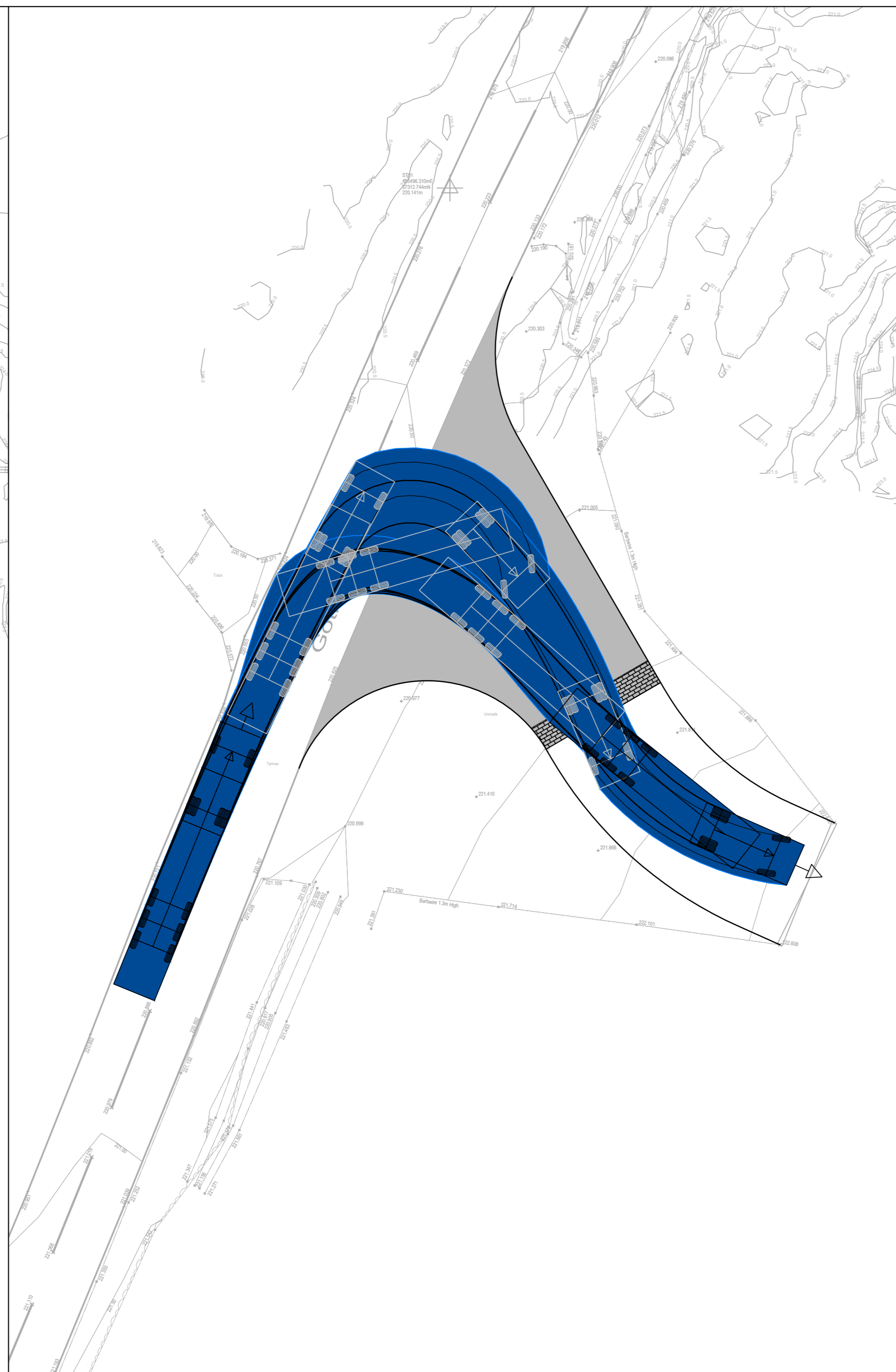
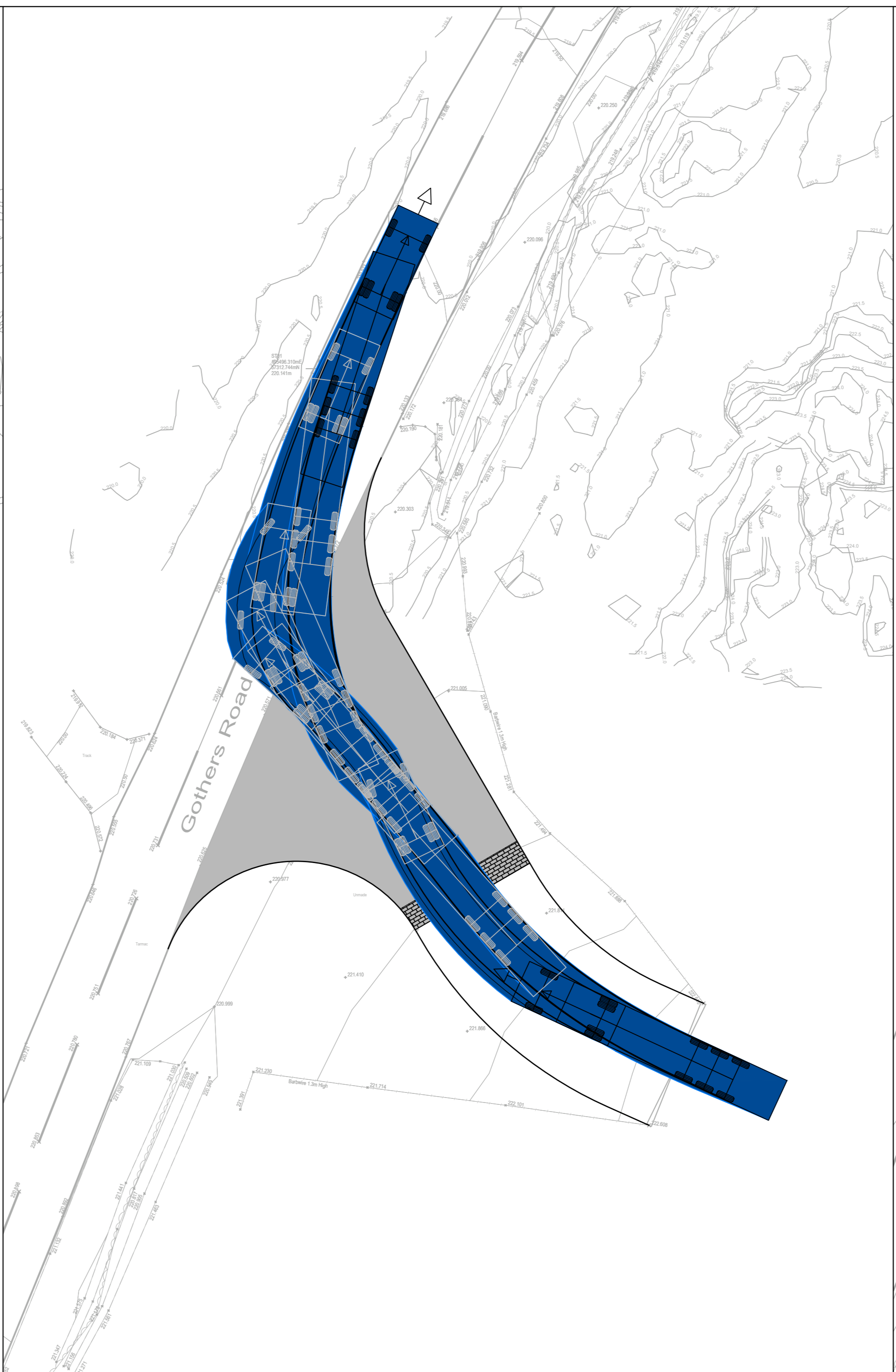


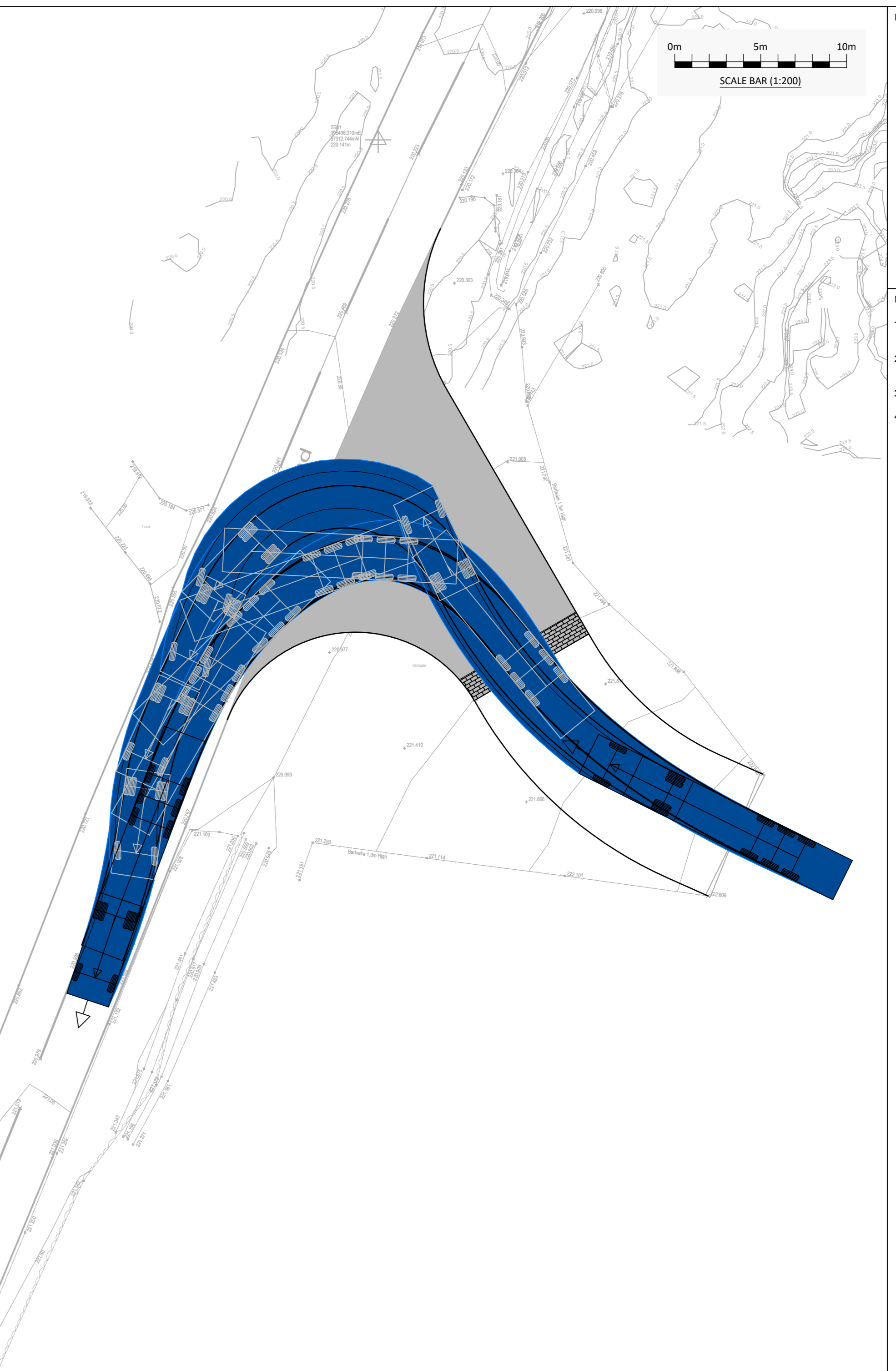
16.5m ARTICULATED VEHICLE ENTERING THE JUNCTION FROM THE NORTH.



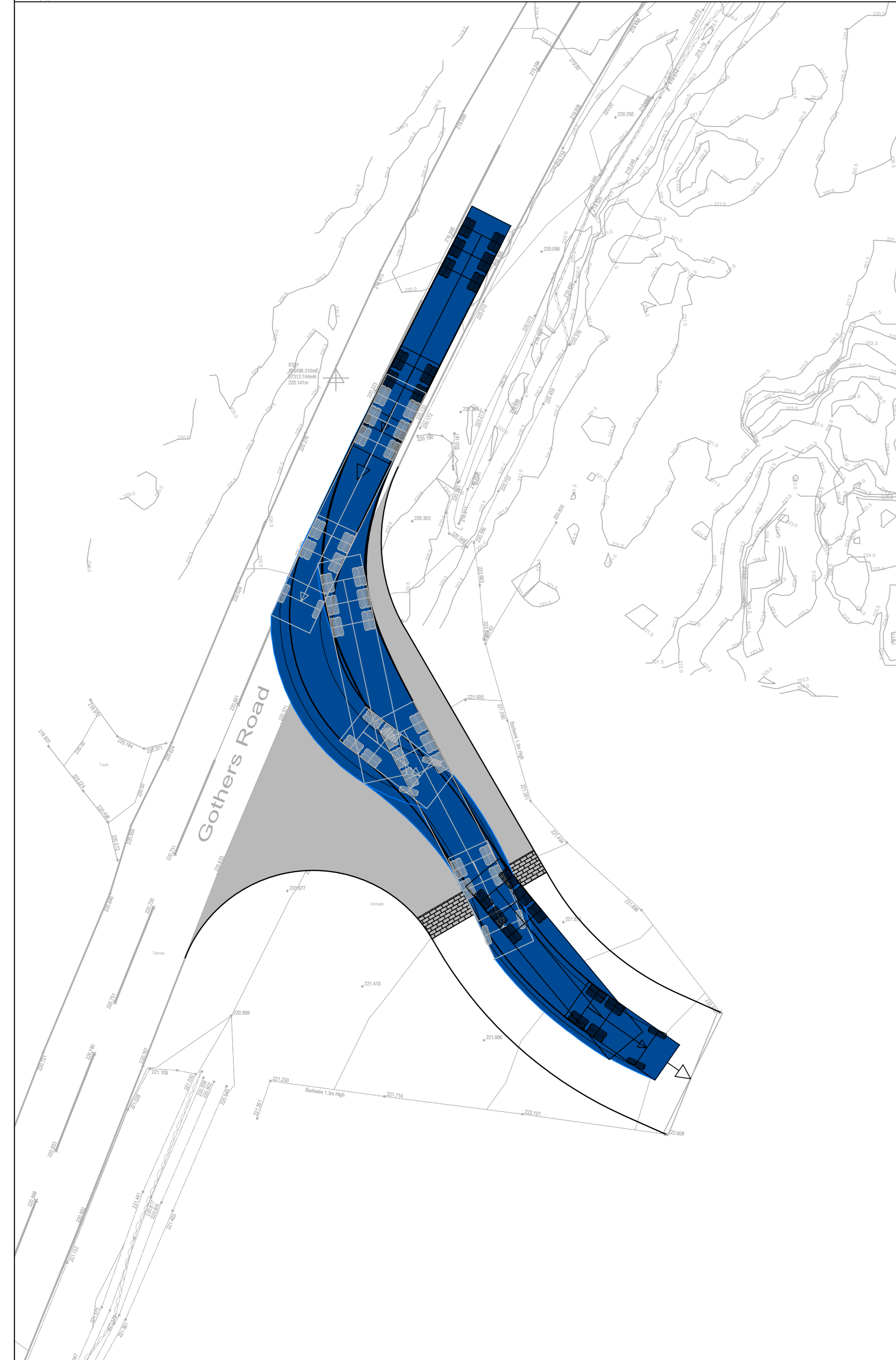
16.5m ARTICULATED VEHICLE ENTERING THE JUNCTION FROM THE SOUTH.



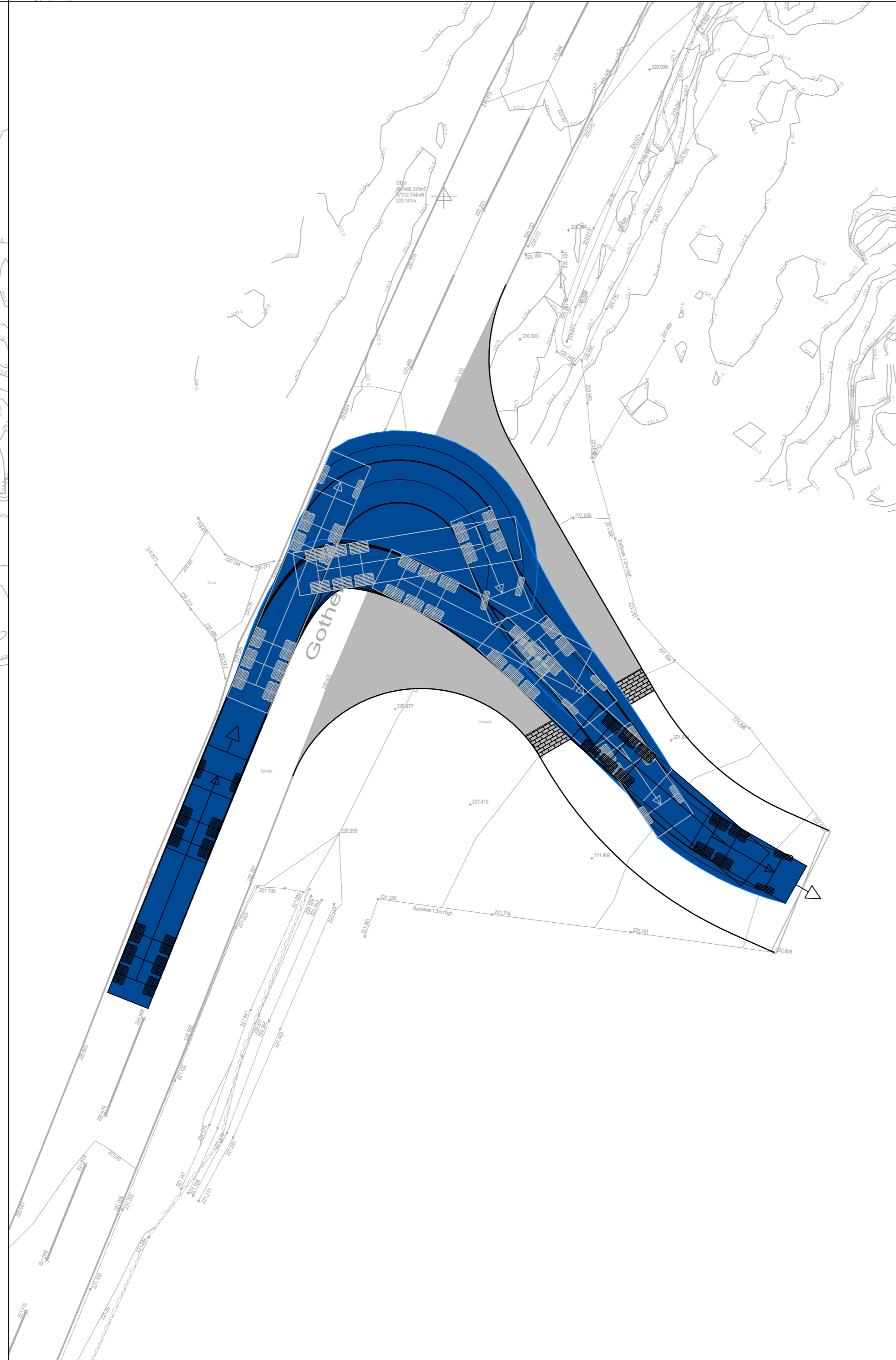
16.5m ARTICULATED VEHICLE EGRESSING THE JUNCTION TO THE NORTH.



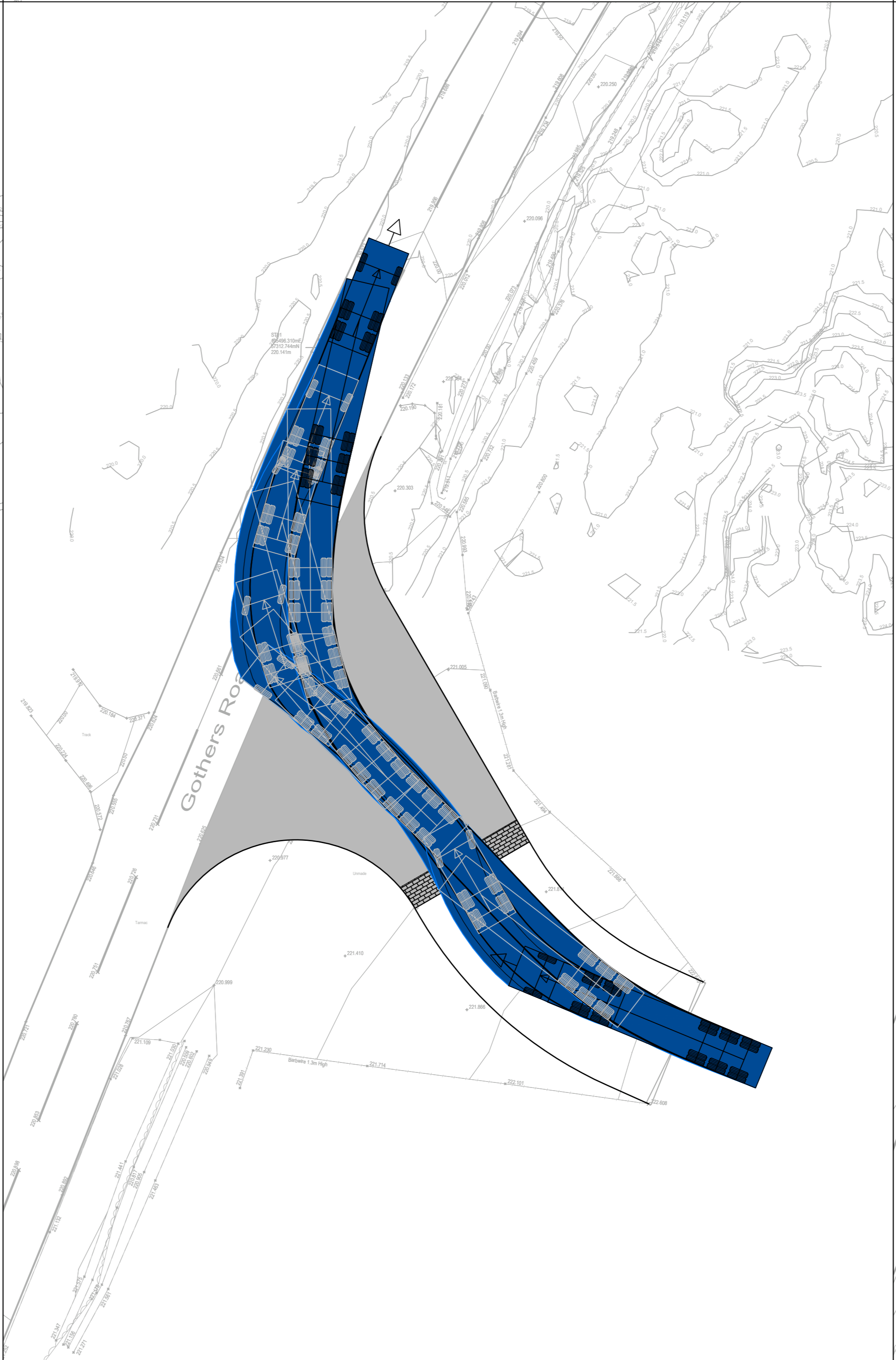
16.5m ARTICULATED VEHICLE EGRESSING THE JUNCTION TO THE SOUTH.



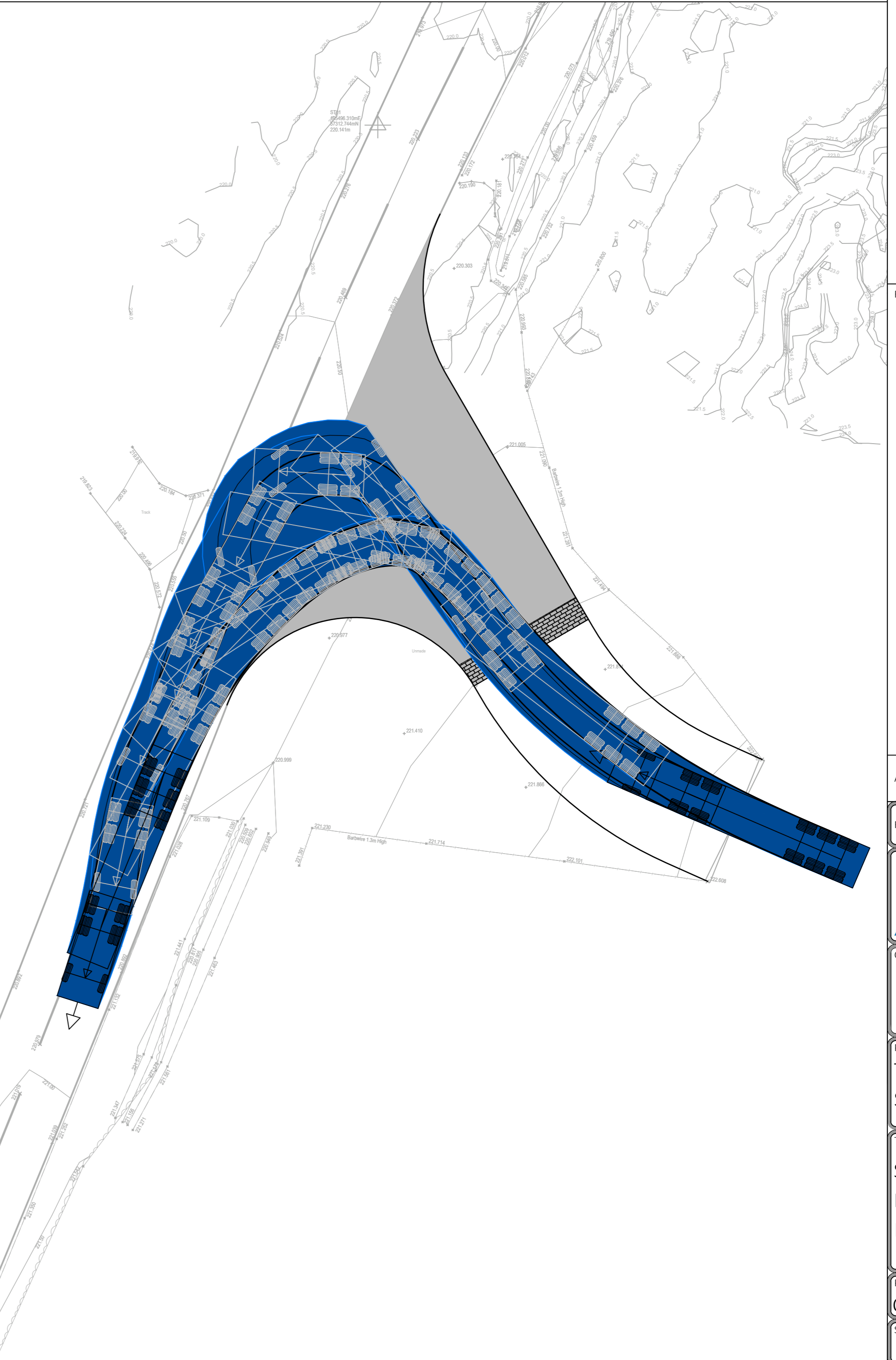
15.5m LOW LOADER VEHICLE ENTERING THE JUNCTION FROM THE NORTH.



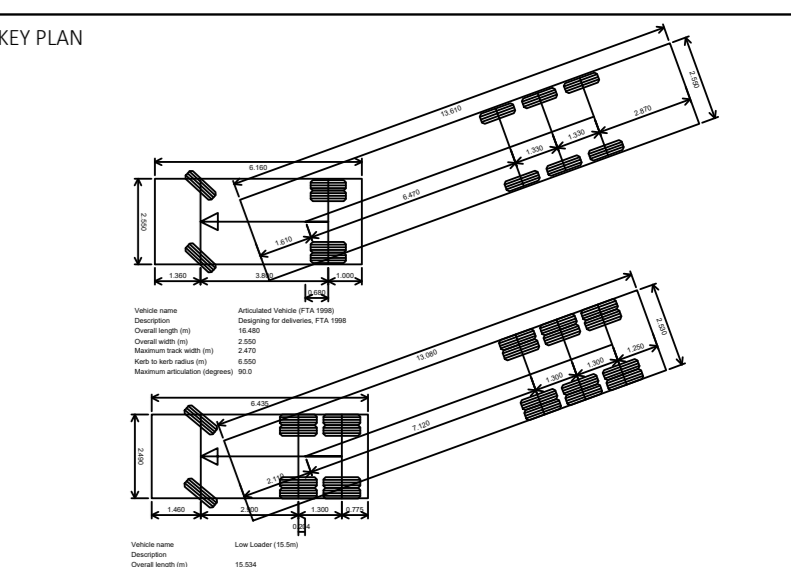
15.5m LOW LOADER VEHICLE ENTERING THE JUNCTION FROM THE SOUTH.



15.5m LOW LOADER VEHICLE EGRESSING THE JUNCTION TO THE NORTH.



15.5m LOW LOADER VEHICLE EGRESSING THE JUNCTION TO THE SOUTH.



- NOTES
1. All dimensions are to be checked on site before the commencement of works. Any discrepancies are to be reported to the Architect & Engineer for verification.
 2. This drawing is to be read in conjunction with all relevant Engineers' and Service Engineers' drawings and specifications. This drawing is copyright.
 3. All levels are shown in metres above ordnance datum.
 4. No liability is accepted for errors incurred through scaling from this drawing.

REVISIONS

NO.	DESCRIPTION	DATE	BY	APPROVED BY

PRELIMINARY	08/08/23	M. ROWE	08/08/23
DESIGN NOTES			
DRAWN BY	DATE	APPROVED BY	DATE

Advance
Consulting Engineers Ltd
Twickenham House
Twickenham Business Park
Dulwich
London
SE14 6LN
www.advance-engineers.co.uk

Client
Cornish Lithium

Project
TRELAVOUR QUARRY, ST DENNIS,
ST AUSTELL, PL26 8DL

Title
SWEEP PATH ANALYSIS PLAN -
PROPOSED CONSTRUCTION ACCESS
POINT ONTO GOTHERS ROAD

Project No. C23105 **Scale @ A0** 1:200

Status Description PRELIMINARY

Drawing No. C23105-SPA001 **Revision** A