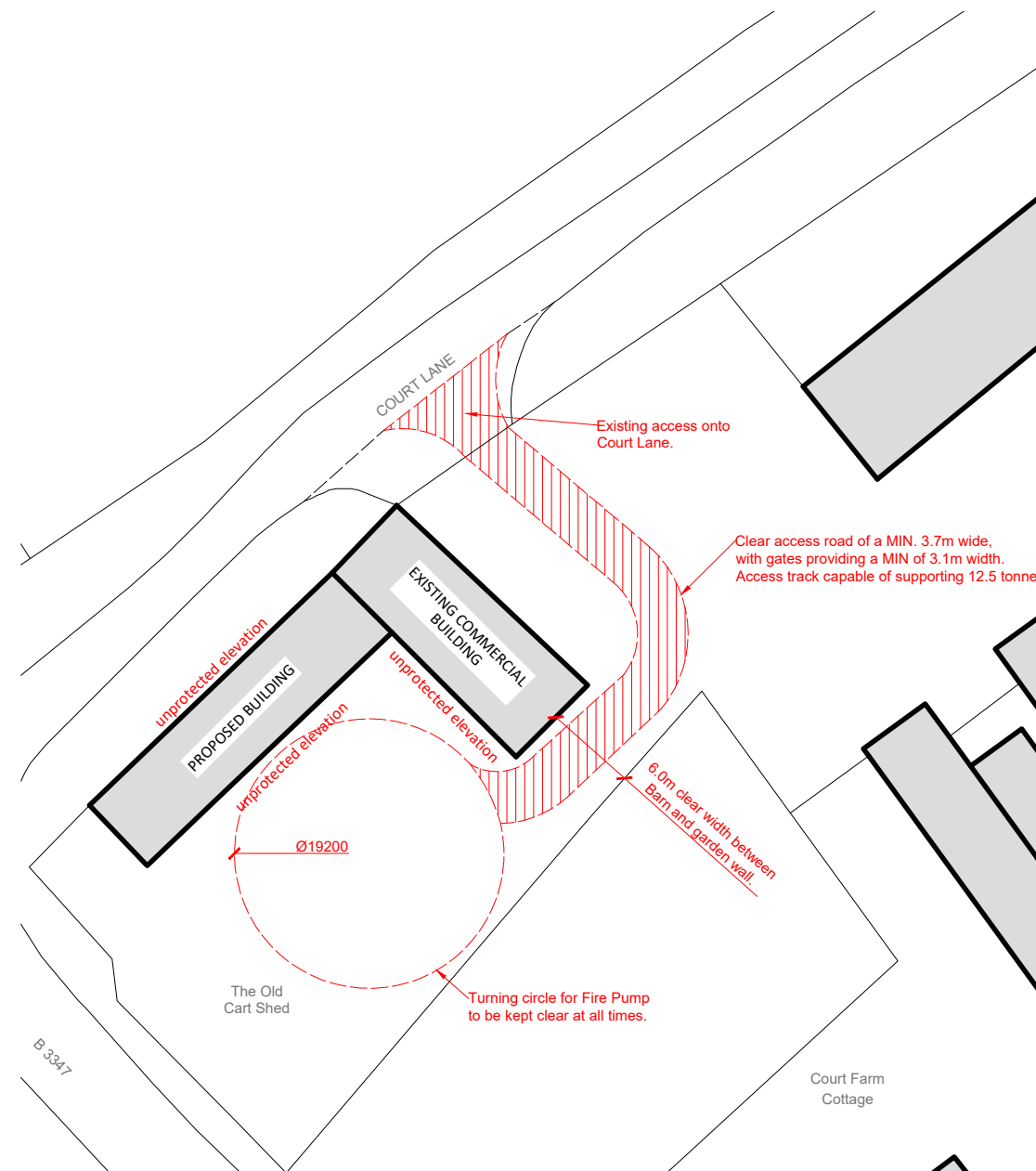
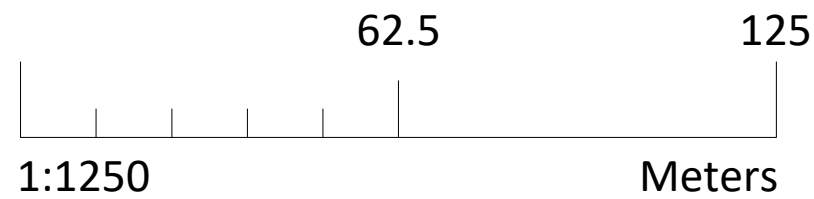
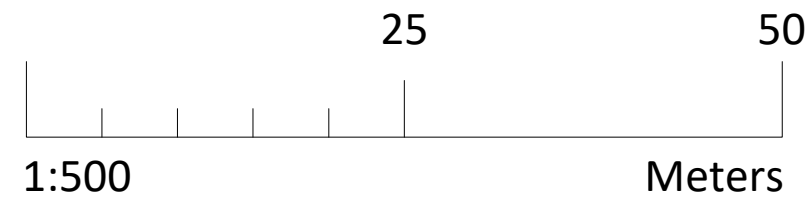


Ordnance Survey (c) Crown Copyright 2022. All rights reserved. Licence number 100022432

**LOCATION PLAN [1:1250]**

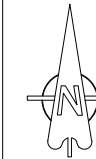


**FIRE SERVICE ACCESS PLAN [1:500]**



Creation Date	31.01.2023		
Revisions			
Rev	Date	Description	By
A	15.06.2023	Fire Access Plan included.	MP

- NOTES:
1. This drawing remains the copyright of BCM
  2. All dimensions and levels are to be checked on site prior to works commencing.
  3. Do not scale from this drawing. Use figured dimensions only.
  4. Any discrepancies found are to be reported to the Project Manager immediately.
  5. This drawing is to be read in conjunction with sub-consultants and specialists drawings.
  6. CAD File name: 10505.001c Building Regulations.dwg
  7. If BCM logo is not in colour this is not an original drawing



**BUILDING REGULATIONS**

Client	Avon Tyrrell Farms		
Project Name	Corner Barn, Court Lane.		
Drawing Title	Fire Access and Location Plans.		
Drawn By	MJP		
Scale	1:500 & 1:1250	Sheet Size	A3
Drawing No.	10505.004	Revision	A

BCM  
 The Old Dairy  
 Winchester Hill  
 Sutton Scotney  
 Near Winchester  
 Hampshire  
 SO21 3NZ  
 t 01962 763 900  
 www.bcm.co.uk

