








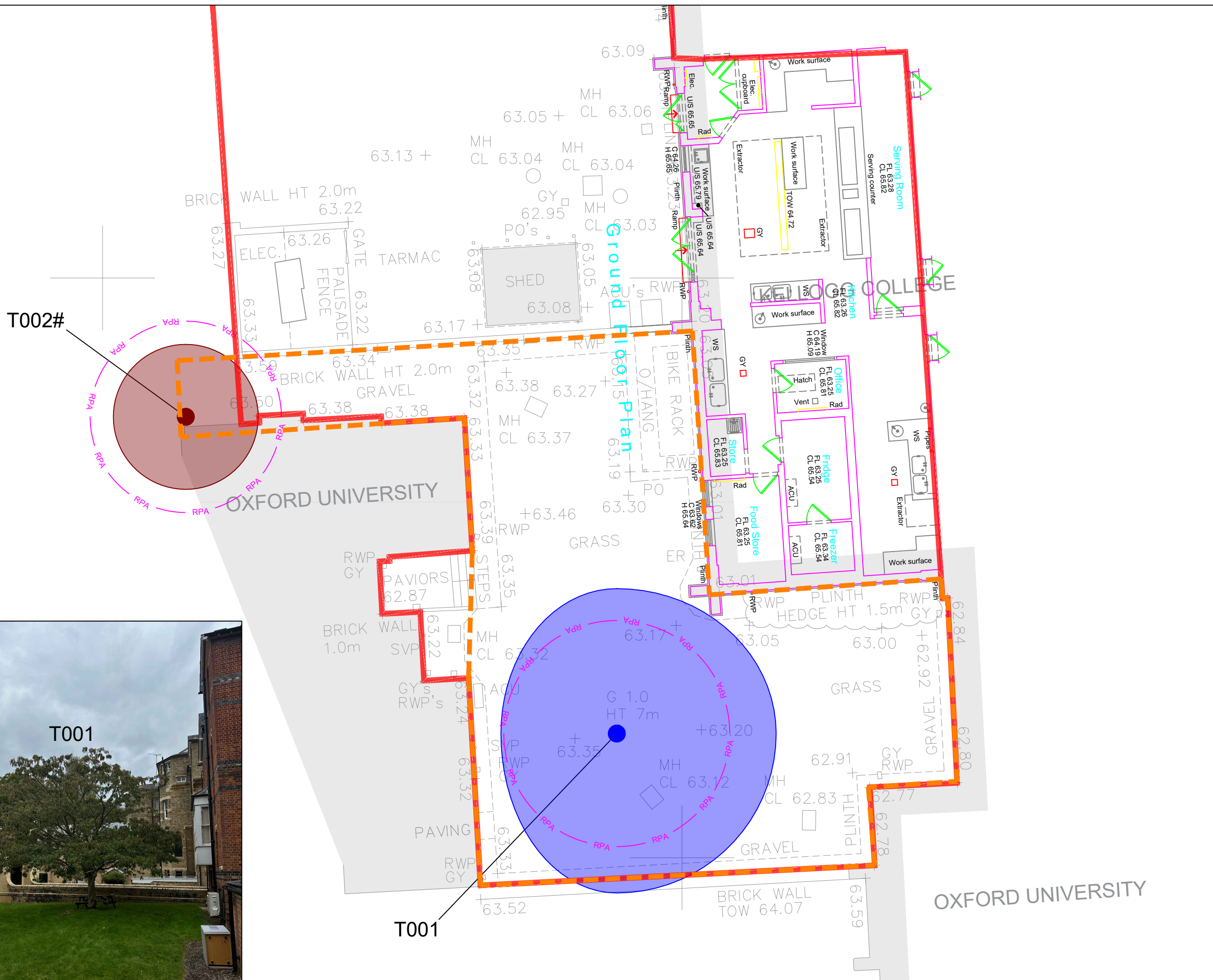




Legend:

-  Indicative Site Boundary
-  Survey Extents
-  Category A Trees (Stem and Canopy Spread)
-  Category B Trees (Stem and Canopy Spread)
-  Category C Trees (Stem and Canopy Spread)
-  Category U Trees (Stem and Canopy Spread)
-  Root Protection Area
-  Indicative Tree Location (not recorded on topographic plan)

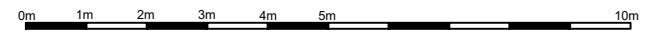


T001

T001

The original of this drawing was produced in colour - a monochrome copy should not be relied upon.

Scale Bar (1:125)



CLIENT:	University of Oxford
PROJECT/SITE:	Kellogg College
TITLE:	Tree Constraints Plan
MAP REF:	09-KCKE-DRW-TCP
REVISION:	01
LAYOUT:	Overview
STATUS:	For Planning
DATE:	20.09.2023
PRODUCED BY:	NB
SCALE:	1:125@A3
REVIEWED BY:	-