














Legend:

-  Indicative Site Boundary
-  Survey Extents
-  Category A Trees (Stem and Canopy Spread)
-  Category B Trees (Stem and Canopy Spread)
-  Category C Trees (Stem and Canopy Spread)
-  Category U Trees (Stem and Canopy Spread)
-  Root Protection Area
-  Trees to be Removed
-  Canopy extent of retained tree post pruning
-  Tree Protection Fencing
-  Construction Exclusion Zone (area required to protect retained trees roots and canopy)

Indicative location of replacement holly to compensate for the loss of T1

Proposed new kitchen extension
60 Banbury Road

R1

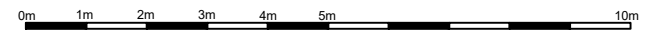
T002#

T001

Both trees to be removed to enable the construction of the new kitchen extension. Both trees will be replaced with new specimens within the College grounds and in a place with high public visibility

The original of this drawing was produced in colour - a monochrome copy should not be relied upon.

Scale Bar (1:125)



CLIENT:	University of Oxford
PROJECT/SITE:	Kellogg College
TITLE:	Tree Retention & Protection Plan
MAP REF:	09-KCKE-DRW-TRPP
REVISION:	01
LAYOUT:	Overview
STATUS:	For Design
DATE:	10.11.2023
PRODUCED BY:	NB
SCALE:	1:125@A3
REVIEWED BY:	-

