



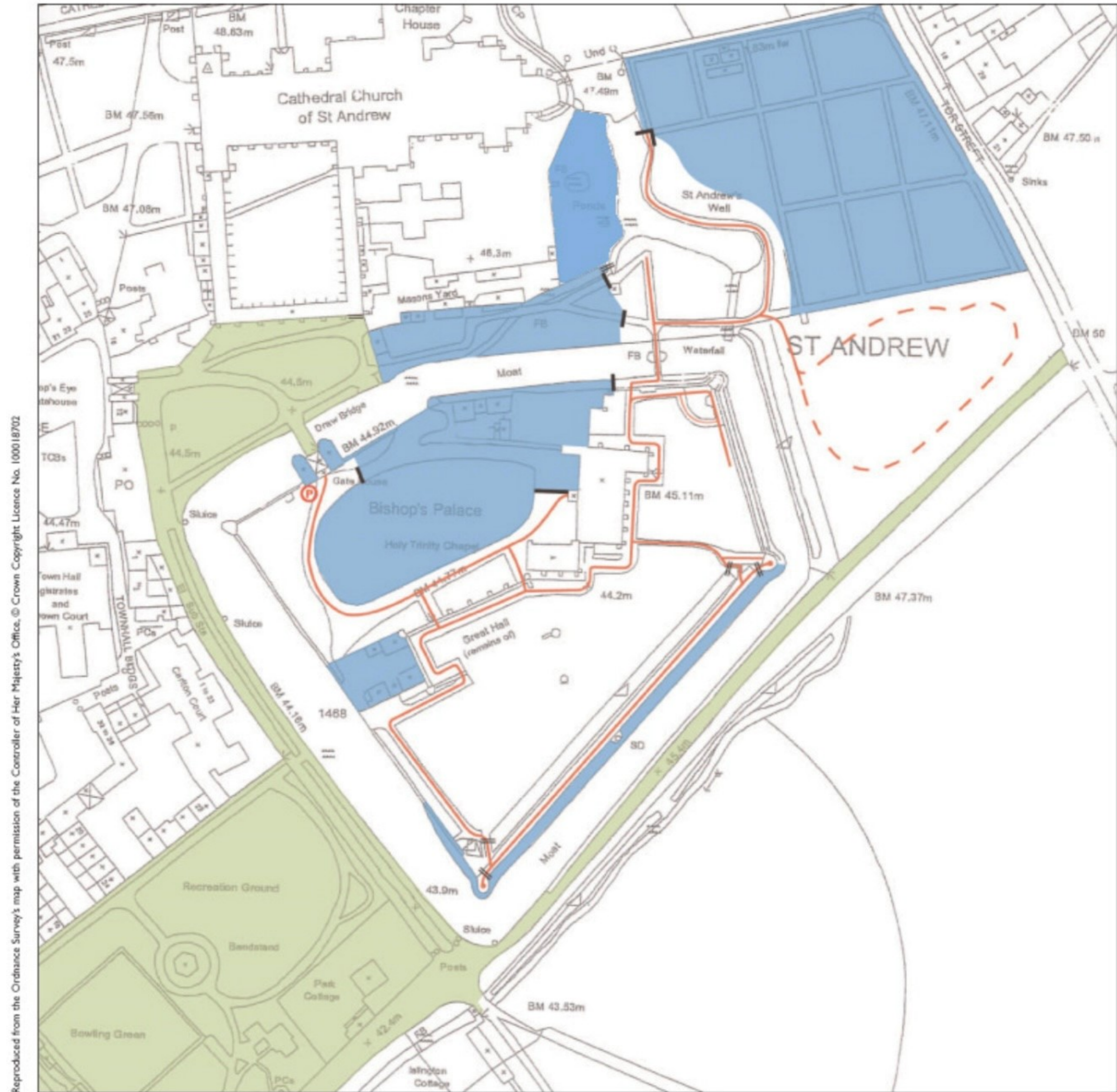


-  Free Public Access
-  Areas where visitor access is discouraged or prohibited.
-  Visitor routes
-  Barriers prohibiting public access
-  Physical barrier limiting all visitor access
-  Pay point



Extract from Landscape Management Plan, Nicholas Pearson Associates, May 2006

Figure 42
Existing Access and Circulation



Reproduced from the Ordnance Survey's map with permission of the Controller of Her Majesty's Office, © Crown Copyright Licence No. 100018702