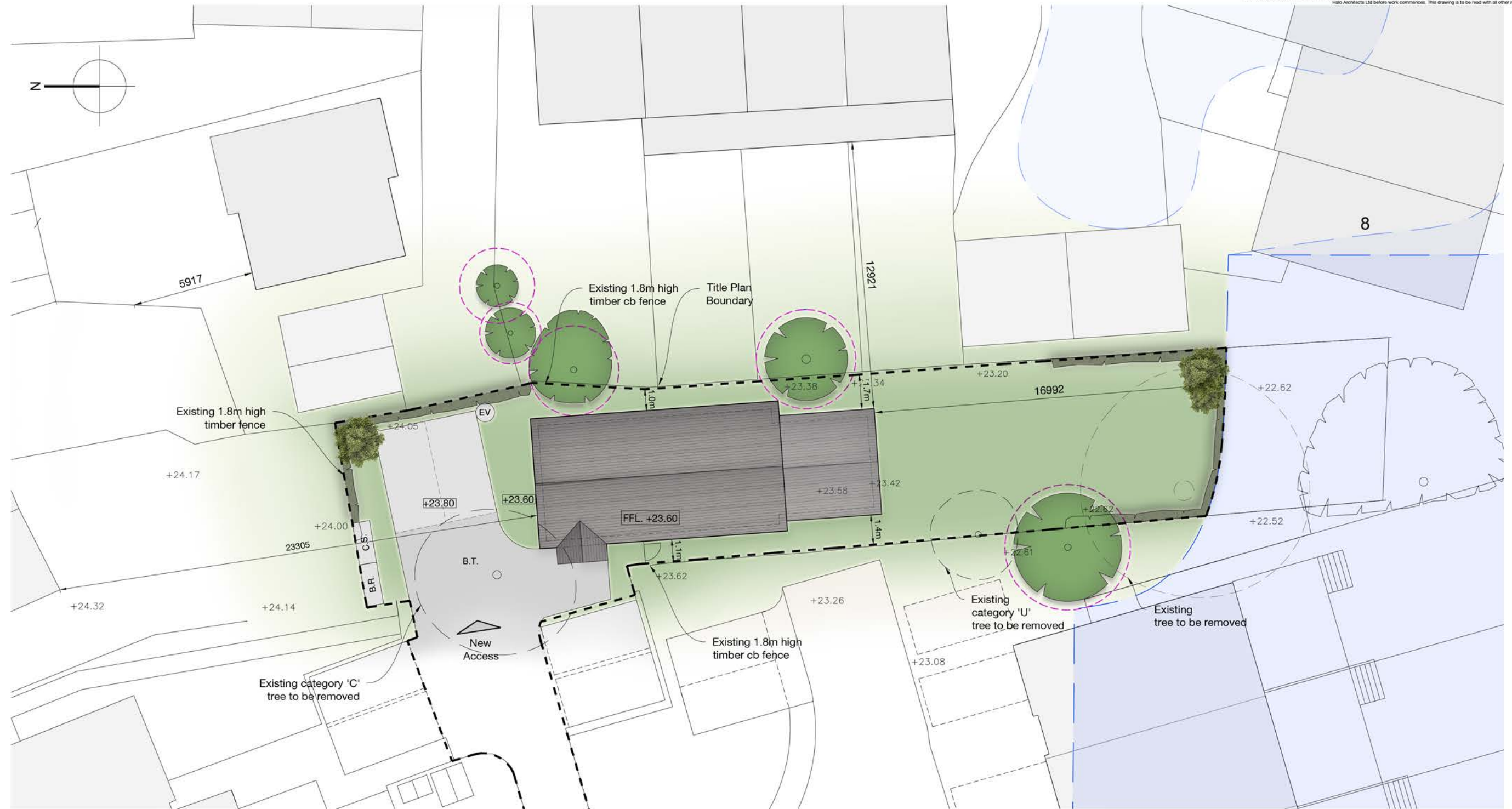
















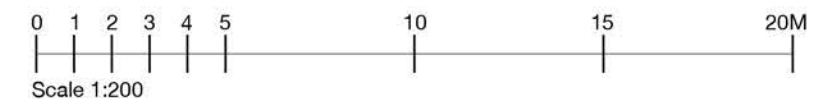
NOTE: © COPYRIGHT EXISTS ON THE DESIGNS AND INFORMATION SHOWN ON THIS DRAWING. This drawing is scaled for cross reference to the scale bar for planning purposes only. Do not scale for any other purposes. Use figured dimensions only. Subject to site survey and all necessary consents. All dimensions to be checked by user and any discrepancies to be reported to Halo Architects Ltd before work commences. This drawing is to be read with all other relevant materials.



**Key**

-  EXISTING TREES TO BE RETAINED
-  TREE ROOT PROTECTION AREA
-  EXISTING TREES TO BE REMOVED
-  PROPOSED TREE
-  EV CHARGING POINT
-  CYCLE STORE
-  BIN/REFUSE STORAGE
-  BLACK TARMAc
-  BLOCK PAVIOURS
-  EXISTING SPOT SITE LEVELS
-  PROPOSED SPOT SITE LEVELS

-  FLOOD ZONE 2
-  FLOOD ZONE 3
-  PROPOSED FINISHED FLOOR LEVELS (SUBJECT TO CONFIRMATION AT WORKING DRAWINGS STAGE)



**HALO**  
ARCHITECTS

Halo Architects Ltd.  
The Old Fire Station, Pycroft Road, Chertsey KT16 9HL  
Tel: 01344 592453 Email: enquiries@haloarchitects.co.uk  
[www.haloarchitects.co.uk](http://www.haloarchitects.co.uk)

The copyright in this document and design is confidential to and the property of Halo Architects Ltd

Status	Planning Issue	Rev.	Date	Detail
Client	Concept Developments Ltd	Drawing Title	Proposed Site Plan	
Project Title	Land to R/O, 152 High Street Old Woking GU22 9JH	Scale	Date	Drawn
Job No.	HA21-218	1:200@A3	10.2023	KF
		Drawing No.	P203	Rev.
				-