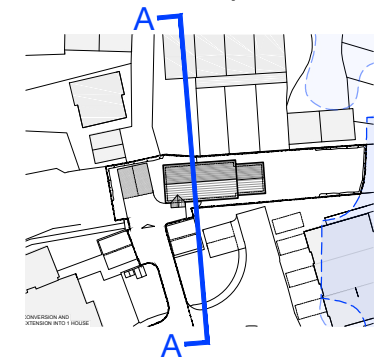
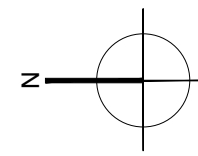
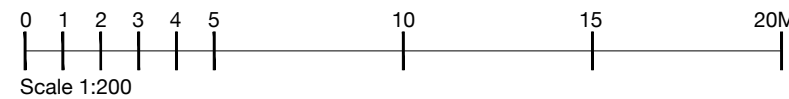
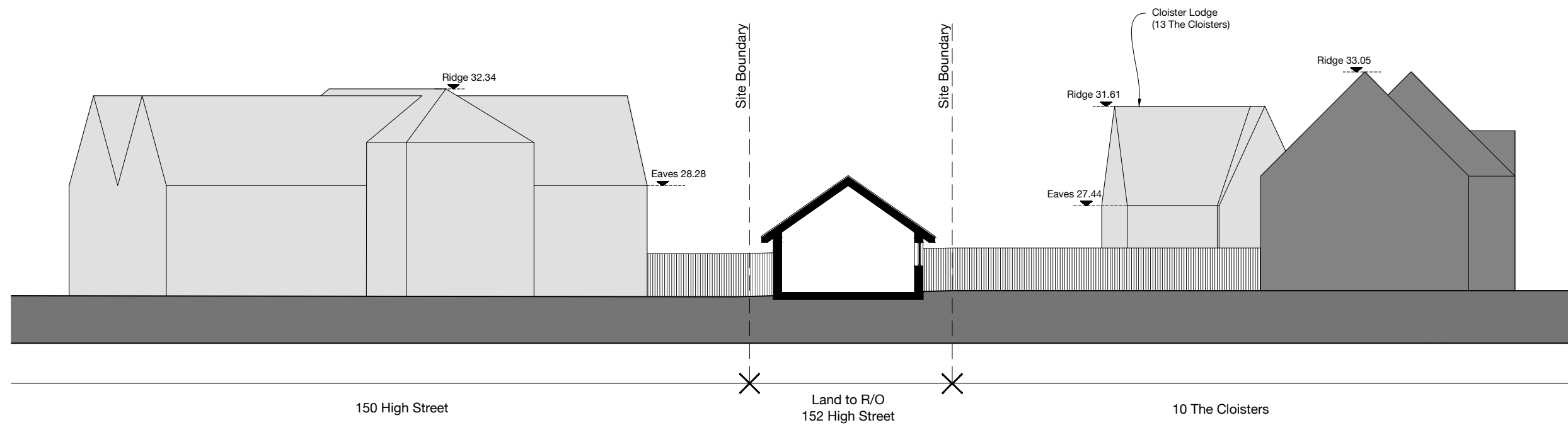


NOTE: © COPYRIGHT EXISTS ON THE DESIGNS AND INFORMATION SHOWN ON THIS DRAWING.  
 This drawing is scaled for cross referenced to the scale bar for planning purposes only. Do not scale for any other purposes. Use figured dimensions only. Subject to site survey and all necessary consents. All dimensions to be checked by user and any discrepancies to be reported to Halo Architects Ltd before work commences. This drawing is to be read with all other relevant materials.



Reference map (not to scale)



**HALO**  
 ARCHITECTS

Halo Architects Ltd.  
 The Old Fire Station, Pyrcroft Road, Chertsey KT16 9HL  
 Tel: 01344 692453 Email: enquiries@haloarchitects.co.uk  
 www.haloarchitects.co.uk

The copyright in this document and design is confidential to and the property of Halo Architects Ltd

Status	Planning Issue	Rev.	Date	Detail
Client	Concept Developments Ltd	Drawing Title	Site Section	
Project Title	Land to R/O, 152 High Street Old Woking	Scale	1:200@A3	Date 10.2023
Job No.	HA22-218	Drawn	KF	Rev.
		Drawing No.	P206	-