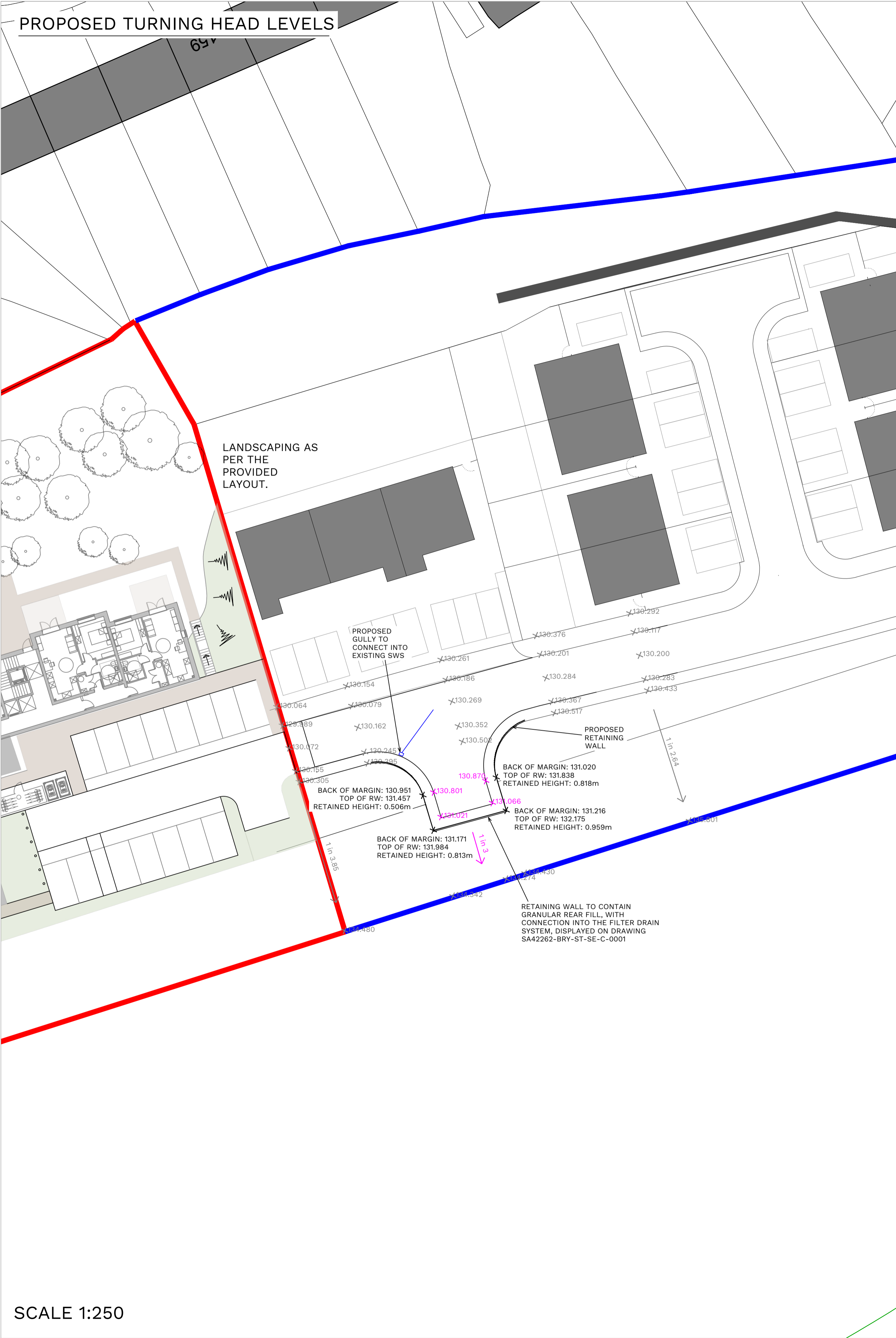


PROPOSED TURNING HEAD LEVELS

SECTIONS PLAN

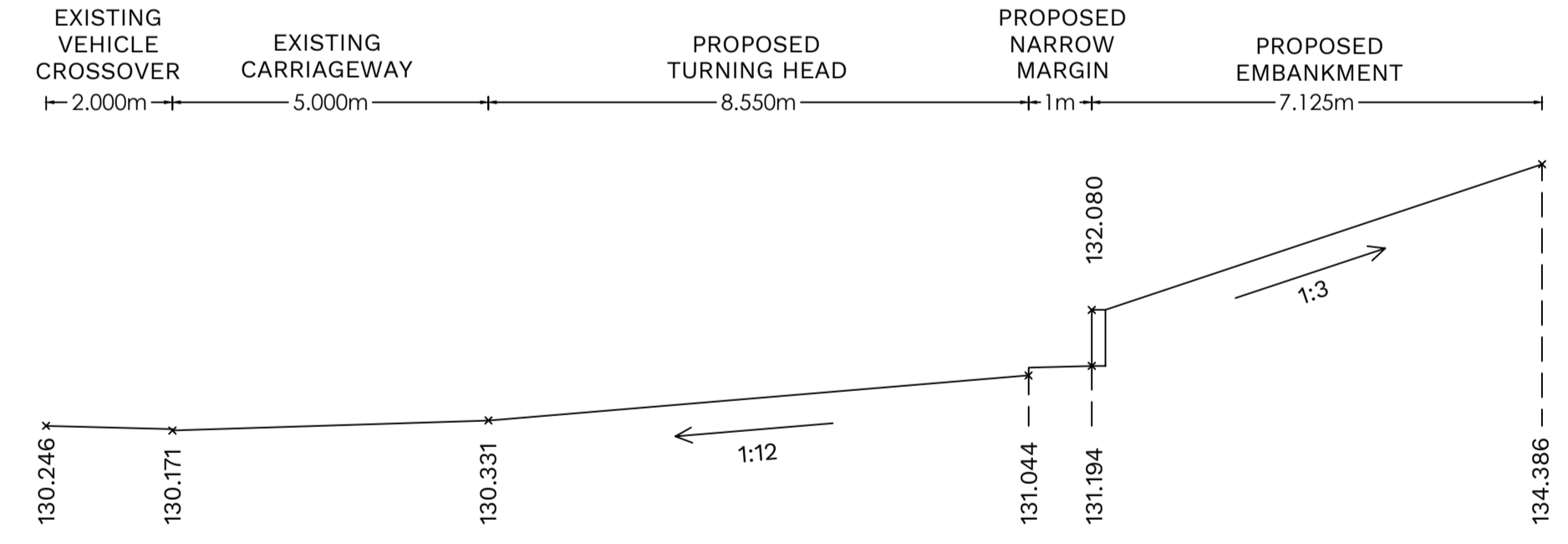
LANDSCAPING AS PER THE PROVIDED LAYOUT.

LANDSCAPING AS PER THE PROVIDED LAYOUT.

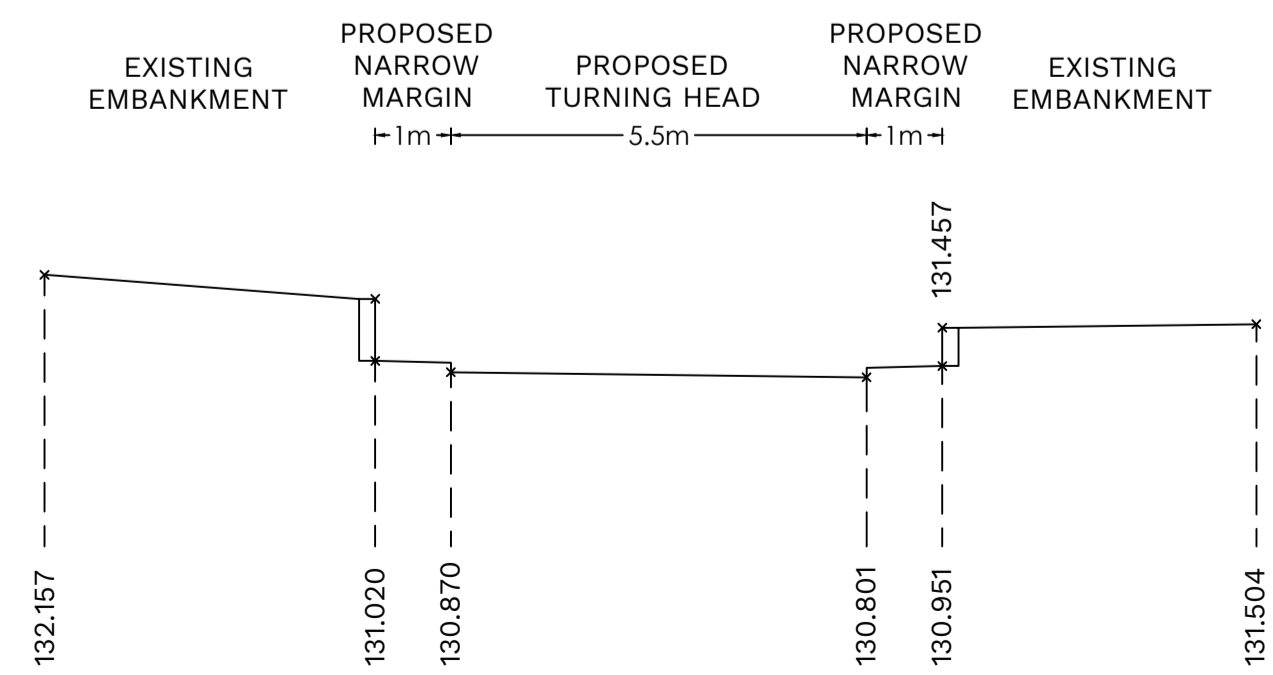


SCALE 1:250

LONGSECTION A-A'



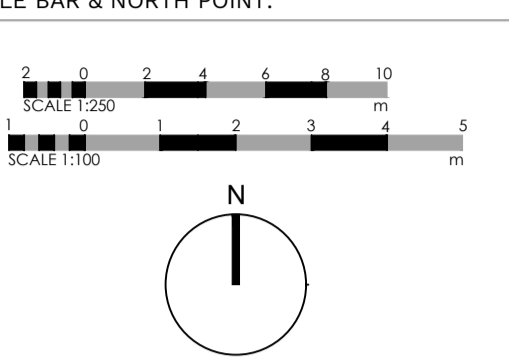
CROSS SECTION B-B'



SCALE 1:100

SCALE 1:250

DISCLAIMER NOTES:
DO NOT SCALE THIS DOCUMENT - USE FIGURED DIMENSIONS ONLY
ALL DIMENSIONS MUST BE CHECKED ON SITE PRIOR TO COMMENCEMENT OF ANY RELATED WORKS.
THIS DOCUMENT IS COPYRIGHT OF THE ORIGINATOR. IT MUST NOT BE ALTERED, REPRODUCED OR DISTRIBUTED WITHOUT PRIOR CONSENT.
THIS DOCUMENT MUST BE READ IN CONJUNCTION WITH ALL SUPPORTING DOCUMENTS PRODUCED BY THE ORIGINATOR AND OTHER PROJECT DISCIPLINES.
OS MAPPING OBTAINED FROM PROMAP LICENCE No. 100022432 REPRODUCED BY BERRYS UNDER OS LICENCE No. 100003668



- Residual Design Hazards:**
1. Unknown location of buried services, contractor to check utility plans and site prior to commencing excavation works.
 2. Work adjacent to utilities service strip.
 3. Excavation work required at toe of embankment.

A	Phase 2 footprint amended	24/10/23	DP	RSH
REV	DESCRIPTION	DATE	BY	CHKD
	BEECH HOUSE SHREWSBURY BUSINESS PARK SHREWSBURY SHROPSHIRE SY2 8FG			TEL: 01743 271697 shrewsbury@berrys.uk.com www.berrys.uk.com
ORIGINATING OFFICE:				

BERRYS

STATUS: **PLANNING**

CLIENT: SY Homes Ltd.

PROJECT: Garth Owen Newtown Phase 2

DRAWING: Turning Head Levels & Sections

SCALE @ A1: DRAWN BY: CHKD BY: DATE:
As shown CB DP 01.08.22

DRAWING No: SA42262 -BRY-ST -SE - C - 0002_ A REVISION: